

Legend

- | | |
|-------------------------------------|--|
| Trip Origin/Stop Over/Destination | Interstate, Transcanada/Autoroute |
| Map Overlap | Canada Autoroute |
| Controlled Access, Secondary, Local | US Highway, State Route, Provincial Route |
| Unpaved, Tunnel | Rest Area With/Without Facilities |
| Ferry, Auto/Passenger | Service Plaza |
| Construction | Welcome Center |
| Scenic Byway | Highway Interchange, Interchange With Number |
| Gas, Food | |
| AAA Approved Restaurants/Lodging | |

© 2017 AAA, GOOGLE

These directions are provided solely as a guideline. No representation is made or warranty given as to their content, route, practicability or efficiency. User assumes all risk of use. AAA and its suppliers assume no responsibility for any loss or delay from use.



From: **Morrow, OH**
 To: **Morrow, OH**
 Total Distance: **1056.9 miles**
 Total Est. Time: **17 hrs., 40 min.**

Leg 1 Directions

Morrow, OH

Sheraton Inner Harbor Hotel, South Charles Street,...

Distance: 477.8 miles - Time: 7 hrs., 22 min.

PG
14

- Head east on US-22 E/E Pike St toward 2nd St - Continue to follow US-22 E - Drive for 11.7 miles

- Turn left onto OH-380 N - Drive for 3.5 miles

- Turn left onto OH-73 W - Drive for 0.2 miles

PG
15

- Turn right to merge onto I-71 N toward Columbus - Drive for 55.9 miles

PG
16

- Take exit 101 to merge onto I-270 E toward Dayton/Wheeling - Drive for 12.1 miles



Advisory

>> Expect delays during morning & afternoon rush hours: I-270; at the junction of US-23

>> Expect delays during morning & afternoon rush hours: I-270; at I-70 interchange

- Take exit 43A-41-43B toward U.S. 40 W/Columbus/Main St/Interstate 70 E/Wheeling/Interstate 70 W - Drive for 0.2 miles

PG
17-18

- Keep right at the fork to continue on Exit 43B, follow signs for I-70 E/ Wheeling and merge onto I-70 E - Drive for 110.6 miles



Advisory

>> Expect delays during morning & afternoon rush hours: I-70; at I-270 interchange



Scenic Byway- I-470

Location: West Virginia Border to I-70

Description: Thick green forests and grassy pastures roll towards the West Virginia border and the smooth line of the Ohio River. I-470 bypasses a tunnel and the city of Wheeling, W.Va., offering a picturesque alternative to I-70 through east-central Ohio.



- Keep right at the fork to continue on I-470 E, follow signs for Bellaire/ Washington Pa - Entering West Virginia - Drive for 10.7 miles

Scenic Byway- I-470

Location: West Virginia Border to I-70

Description: Thick green forests and grassy pastures roll towards the West Virginia border and the smooth line of the Ohio River. I-470 bypasses a tunnel and the city of Wheeling, W.Va., offering a picturesque alternative to I-70 through east-central Ohio.

- Merge onto I-70 E - Drive for 0.3 miles

- Keep left to stay on I-70 E - Entering Pennsylvania - Drive for 46.0 miles

- Take exit 37A to merge onto PA-43 S toward Toll Rd/California - Partial toll road - Drive for 22.0 miles

- Take the exit onto US-119 S toward Pennsylvania Turnpike 43 S/ Morgantown - Drive for 4.1 miles

Scenic Byway- National Pike (US-40)

Location: Washington (jct I-79) to Addison

Description: On the National Pike, history and natural beauty join to create a scenic and interesting journey. Antique shops nestle beside grassy hills, and in the quaint valley towns, culminating at Scenery Hill, one of the most popular antique destinations in the state. Enjoy the far reaching views over valleys and distant mountains from the top of the hill. Or, stop by Fort Necessity National Battlefield for a glimpse into the French-Indian War.

- Take the US-40 E exit on the left toward Hopwood - Drive for 0.4 miles

Scenic Byway- National Pike (US-40)

Location: Washington (jct I-79) to Addison

Description: On the National Pike, history and natural beauty join to create a scenic and interesting journey. Antique shops nestle beside grassy hills, and in the quaint valley towns, culminating at Scenery Hill, one of the most popular antique destinations in the state. Enjoy the far reaching views over valleys and distant mountains from the top of the hill. Or, stop by Fort Necessity National Battlefield for a glimpse into the French-Indian War.



- Continue onto US-40 E - Entering Maryland - Drive for 31.3 miles

Scenic Byway- National Pike (US-40)

Location: Washington (jct I-79) to Addison

Description: On the National Pike, history and natural beauty join to create a scenic and interesting journey. Antique shops nestle beside grassy hills, and in the quaint valley towns, culminating at Scenery Hill, one of the most popular antique destinations in the state. Enjoy the far reaching views over valleys and distant mountains from the top of the hill. Or, stop by Fort Necessity National Battlefield for a glimpse into the French-Indian War.

- Turn right to stay on US-40 E - Drive for 0.4 miles

- Merge onto I-68 E/US-40 E via the ramp to US-219 N/Cumberland - Drive for 66.8 miles

Scenic Byway- Maryland's National Scenic Freeway

Location: West Virginia border to Hancock

Description: The country's first interstate highway, the National Road, roams across hills and through hemlock forests, the Appalachian Mountains and the Cumberland Narrows. Maryland's section of this historic route sails past Rocky Gap State Park and through part of the Green Ridge State Forest on controlled-access I-68.

- Take exit 82A-82B to merge onto I-70 E/US-40 E toward Hagerstown
- Continue to follow I-70 E - Drive for 90.3 miles

Advisory

>> Expect delays during morning & afternoon rush hours: I-70 E; between US-29 and I-695

>> Expect delays during morning & afternoon rush hours: I-695; at I-70 Interchange

>> Note: I-70; Carefully follow highway signs at the junction with US-15

Scenic Byway- Dwight D Eisenhower Scenic Highway

Location: Frederick to Hagerstown

Description: Steeply sloping hills converge at country farms to frame this peaceful picture of harmony. Beside the farmlands, I 70 passes through South Mountains State Park, and valleys and towns along the well-maintained path.

- Take exit 91A-91B for Interstate 695 S toward Interstate 95 S/ Baltimore/Glen Burnie - Drive for 0.7 miles

- Merge onto I-695 S - Drive for 4.8 miles

Advisory

>> Expect delays during morning & afternoon rush hours: I-695; between I-70 & I-95 (exit 11 to 15)

>> Expect delays during morning & afternoon rush hours: I-695; at I-70 Interchange



- Take exit 11A-11B for Interstate 95 N toward Baltimore - Drive for 1.0 miles
- Merge onto I-95 N - Drive for 2.9 miles
- Take exit 53 for Interstate 395 N toward Downtown/Inner Harbor - Drive for 0.6 miles
- Continue onto I-395 N - Drive for 0.9 miles
- Slight right onto W Conway St - Drive for 0.2 miles
- Make a U-turn at S Charles St - Destination will be on the right - Drive for 259 feet

Leg 2 Directions

**Sheraton Inner Harbor Hotel, South Charles Street,...
Harpers Ferry National Historical Park, Shenandoah Stree...
Distance: 68.8 miles - Time: 1 hr., 5 min.**

- Head west on W Conway St toward S Sharp St - Drive for 0.2 miles
- Turn left onto I-395 S - Drive for 0.7 miles
- Take the exit on the left onto I-95 S toward Washington - Drive for 3.6 miles
- Take exit 49B for I-695 W toward I-70 W/Towson - Drive for 0.4 miles
- Keep left at the fork and merge onto I-695 N - Drive for 4.8 miles



Advisory

- >> Expect delays during morning & afternoon rush hours: I-695; between I-70 & I-95 (exit 11 to 15)
- >> Expect delays during morning & afternoon rush hours: I-695; at I-70 Interchange

- Take exit 16-16A-16B to merge onto I-70 W toward Frederick - Drive for 38.7 miles



Advisory

- >> Expect delays during morning & afternoon rush hours: I-70 E; between US-29 and I-695
- >> Expect delays during morning & afternoon rush hours: I-695; at I-70 Interchange
- Keep left to stay on I-70 W - Drive for 0.8 miles



- Take exit 52 to merge onto US-15 S/US-340 W - Continue to follow US-340 W - Passing through Virginia - Entering West Virginia - Drive for 18.8 miles



Advisory

- >> Note: I-70; Carefully follow highway signs at the junction with US-15

- Turn right onto Union St - Drive for 0.3 miles
- Turn right onto Washington St - Drive for 0.3 miles

Leg 3 Directions

**Harpers Ferry National Historical Park, Shenandoah Stree...
Wingate by Wyndham Winchester, Wingate Drive,...
Distance: 31.3 miles - Time: 44 min.**

- Head west on Washington St toward McDowell St - Drive for 0.3 miles
- Turn left onto Union St - Drive for 0.3 miles
- Turn right onto US-340 S - Drive for 5.5 miles
- Turn right to merge onto US-340 S/WV-9 E toward Berryville VA/Leesburg VA - Continue to follow US-340 S - Entering Virginia - Drive for 13.3 miles
- Turn right to merge onto VA-7 W - Drive for 9.0 miles
- Take the Interstate 81 S ramp to Roanoke - Drive for 0.3 miles
- Merge onto I-81 S - Drive for 1.7 miles
- Take exit 313B for US-522 N/US-50 W/US-17 N toward Winchester - Drive for 0.3 miles
- Turn right onto US-17 N/US-50 W/US-522 N/Millwood Ave - Continue to follow US-17 N/US-50 W/US-522 N - Drive for 0.3 miles
- Continue straight onto E Jubal Early Dr - Drive for 0.1 miles
- Turn left onto S Pleasant Valley Rd - Drive for 387 feet
- Turn right at the 1st cross street onto Wingate Dr - Destination will be on the right - Drive for 505 feet



Leg 4 Directions

Wingate by Wyndham Winchester, Wingate Drive,...
Dickey Ridge Visitor Center, Front Royal, VA
Distance: 29.3 miles - Time: 43 min.

- Head southeast on Wingate Dr - Drive for 505 feet
- Turn left onto S Pleasant Valley Rd - Drive for 371 feet
- Turn right at the 1st cross street onto E Jubal Early Dr - Drive for 0.3 miles
- Continue onto Millwood Ave - Drive for 203 feet
- Turn right to merge onto I-81 S toward Roanoke - Drive for 12.9 miles

Scenic Byway- I-81

Location: I-66 to Tennessee Border

Description: Explore the variety of Virginia over each rolling hill. Corn fields, apple orchards, and grape vines line the farmlands. Shenandoah Vineyards offers a peek inside the winemaking process. Down the road, one of the "seven wonders of the world," the Natural Bridge, is a must see. Visit the amazing formation then compare it with one of the area's covered bridges. For a historical outing, Stonewall Jackson's home and the Virginia Military Institute are both located in Lexington.

- Take exit 300 on the left for I-66 E toward Front Royal/Washington - Drive for 0.5 miles

Scenic Byway- I-81

Location: I-66 to Tennessee Border

Description: Explore the variety of Virginia over each rolling hill. Corn fields, apple orchards, and grape vines line the farmlands. Shenandoah Vineyards offers a peek inside the winemaking process. Down the road, one of the "seven wonders of the world," the Natural Bridge, is a must see. Visit the amazing formation then compare it with one of the area's covered bridges. For a historical outing, Stonewall Jackson's home and the Virginia Military Institute are both located in Lexington.

- Continue onto I-66 E - Drive for 6.2 miles

Scenic Byway- I-66

Location: Marshall to I-81

Description: Crossing the rapid Shenandoah River and the famous Appalachian Trail, this wooded byway leads you over two of the features that define this mountain range. Rocky ridges and smoky, blue mountains rise in the near distance. Cattle farms and apple orchards line the remainder of the drive. A short hop off the byway takes you to the underground wonders of the Skyline Caverns. Bring your best camera for a shot of rare geological formations and the underground Rainbow Waterfall.



- Take exit 6 for US-340/US-522 toward Front Royal/Winchester - Drive for 0.1 miles

Scenic Byway- I-66

Location: Marshall to I-81

Description: Crossing the rapid Shenandoah River and the famous Appalachian Trail, this wooded byway leads you over two of the features that define this mountain range. Rocky ridges and smoky, blue mountains rise in the near distance. Cattle farms and apple orchards line the remainder of the drive. A short hop off the byway takes you to the underground wonders of the Skyline Caverns. Bring your best camera for a shot of rare geological formations and the underground Rainbow Waterfall.

- Turn right onto US-340 S/US-522 S/Winchester Rd (signs for Front Royal) - Continue to follow US-340 S/US-522 S - Drive for 1.9 miles

- Turn left onto W 14th St - Drive for 0.2 miles

- Continue onto US-340 S/N Royal Ave - Continue to follow US-340 S - Drive for 2.1 miles

- Turn left onto Skyline Dr - Parts of this road may be closed at certain times or days - Drive for 4.6 miles

Advisory

>> Expect delays during summer weekends: Skyline Drive and Blue Ridge Parkway; from Front Royal to North Carolina border. Also, expect delays during fall foliage.

Scenic Byway- Skyline Drive

Location: Front Royal to Blue Ridge Parkway (Waynesboro)

Description: Weaving through the Shenandoah National Park, Skyline Drive encourages an atmosphere of calm. Drive around one curve and spot a deer or black bear, another brings a trail leading to a secluded brook, and another reveals a breathtaking vista of the Shenandoah Mountains in the distance. To reach the highest point in the park, 4,051 feet, you must take the trail to Hawksbill Mountain on foot. The view from the top is incredible. Take a peaceful pause to cherish nature.

- Turn right - Drive for 515 feet

- Turn right - Destination will be on the left - Drive for 92 feet

Leg 5 Directions

Dickey Ridge Visitor Center, Front Royal, VA
Friendship Hill National Historic Site, New Geneva Road,...
Distance: 171.5 miles - Time: 3 hrs., 18 min.

- Head southwest - Drive for 459 feet



- Turn right toward Skyline Dr - Drive for 20 feet
- Slight left toward Skyline Dr - Drive for 89 feet
- Turn left toward Skyline Dr - Drive for 79 feet
- Turn left onto Skyline Dr - Parts of this road may be closed at certain times or days - Drive for 4.7 miles

Advisory

>> Expect delays during summer weekends: Skyline Drive and Blue Ridge Parkway; from Front Royal to North Carolina border. Also, expect delays during fall foliage.

Scenic Byway- Skyline Drive

Location: Front Royal to Blue Ridge Parkway (Waynesboro)

Description: Weaving through the Shenandoah National Park, Skyline Drive encourages an atmosphere of calm. Drive around one curve and spot a deer or black bear, another brings a trail leading to a secluded brook, and another reveals a breathtaking vista of the Shenandoah Mountains in the distance. To reach the highest point in the park, 4,051 feet, you must take the trail to Hawksbill Mountain on foot. The view from the top is incredible. Take a peaceful pause to cherish nature.

- Turn right onto US-340 N - Drive for 2.4 miles

Advisory

>> Expect delays during summer weekends: Skyline Drive and Blue Ridge Parkway; from Front Royal to North Carolina border. Also, expect delays during fall foliage.

Scenic Byway- Skyline Drive

Location: Front Royal to Blue Ridge Parkway (Waynesboro)

Description: Weaving through the Shenandoah National Park, Skyline Drive encourages an atmosphere of calm. Drive around one curve and spot a deer or black bear, another brings a trail leading to a secluded brook, and another reveals a breathtaking vista of the Shenandoah Mountains in the distance. To reach the highest point in the park, 4,051 feet, you must take the trail to Hawksbill Mountain on foot. The view from the top is incredible. Take a peaceful pause to cherish nature.

- Turn right onto US-340 N/US-522 N/N Shenandoah Ave - Continue to follow US-340 N/US-522 N - Drive for 1.9 miles



- Merge onto I-66 W via the ramp to I-81/Strasburg - Drive for 6.5 miles

Scenic Byway- I-66

Location: Marshall to I-81

Description: Crossing the rapid Shenandoah River and the famous Appalachian Trail, this wooded byway leads you over two of the features that define this mountain range. Rocky ridges and smoky, blue mountains rise in the near distance. Cattle farms and apple orchards line the remainder of the drive. A short hop off the byway takes you to the underground wonders of the Skyline Caverns. Bring your best camera for a shot of rare geological formations and the underground Rainbow Waterfall.

- Take exit 1B to merge onto I-81 N toward Winchester - Drive for 9.7 miles

Scenic Byway- I-81

Location: I-66 to Tennessee Border

Description: Explore the variety of Virginia over each rolling hill. Corn fields, apple orchards, and grape vines line the farmlands. Shenandoah Vineyards offers a peek inside the winemaking process. Down the road, one of the "seven wonders of the world," the Natural Bridge, is a must see. Visit the amazing formation then compare it with one of the area's covered bridges. For a historical outing, Stonewall Jackson's home and the Virginia Military Institute are both located in Lexington.

- Take exit 310 for VA-37 toward US-11/VA-642/Winchester/Kernstown/US-50/US-522/Berkely Spgs/Romney - Drive for 0.2 miles

- Turn left onto VA-37 N - Drive for 6.9 miles

- Take the US-522 exit toward Winchester/Berkeley Springs - Drive for 0.3 miles

- Turn left onto US-522 N - Drive for 12.1 miles

- Turn left onto VA-127 W - Entering West Virginia - Drive for 2.2 miles

- Continue onto WV-127 W - Passing through Virginia - Entering West Virginia - Drive for 7.6 miles

- Turn right onto Gaston Rd - Drive for 0.8 miles

- Turn right onto WV-29 N - Drive for 6.8 miles

- Merge onto WV-9 W - Entering Maryland - Drive for 3.9 miles

- Continue onto MD-51 N - Drive for 25.2 miles



- Continue straight (signs for Interstate 68 W/U.S. 220 S/Frostburg) - Drive for 276 feet

- Slight left onto S Centre St - Drive for 427 feet

- Turn left to merge onto I-68 W toward Frostburg - Entering West Virginia - Drive for 64.7 miles

Scenic Byway- Maryland's National Scenic Freeway

Location: West Virginia border to Hancock

Description: The country's first interstate highway, the National Road, roams across hills and through hemlock forests, the Appalachian Mountains and the Cumberland Narrows. Maryland's section of this historic route sails past Rocky Gap State Park and through part of the Green Ridge State Forest on controlled-access I-68.

- Take exit 10 toward WV-857/Cheat Lake/Fairchance Rd - Drive for 0.3 miles

- Keep right at the fork, follow signs for Mon-Fayette Expy N/WV-43 N and merge onto WV-43 N - Entering Pennsylvania - Drive for 4.0 miles

- Continue onto PA-43 N - Drive for 1.1 miles

- Take the exit toward Gans Rd - Drive for 0.4 miles

- Turn left onto Gans Rd - Drive for 3.1 miles

- Slight left onto US-119 S - Drive for 2.8 miles

- Turn right onto PA-166 N - Drive for 2.9 miles

- Turn left - Drive for 0.6 miles

- Turn left - Drive for 272 feet

Leg 6 Directions

Friendship Hill National Historic Site, New Geneva Road,... Morrow, OH

Distance: 278.1 miles - Time: 4 hrs., 25 min.

- Head east - Drive for 272 feet

- Turn right - Drive for 0.6 miles

- Turn left onto PA-166 N - Drive for 2.1 miles

- Turn left to stay on PA-166 N - Drive for 4.4 miles

- Turn left onto W Cross Ave - Drive for 220 feet



- Turn right at the 1st cross street onto S Green Ln - Drive for 0.1 miles

- Turn left at the 2nd cross street onto W Church Ave - Drive for 0.3 miles

- Continue onto River Ave - Drive for 0.8 miles

- Continue straight onto PA-21 W/McClellandtown Rd - Continue to follow PA-21 W - Drive for 13.4 miles

- Turn right to merge onto I-79 N toward Washington Pa - Drive for 19.1 miles

- Take the exit onto I-70 W/I-79 N toward Washington Pennsylvania - Drive for 4.1 miles

- Keep left at the fork to continue on I-70 W - Entering West Virginia - Drive for 26.9 miles

- Keep left at the fork to continue on I-470 W, follow signs for Columbus - Entering Ohio - Drive for 10.9 miles

Scenic Byway- I-470

Location: West Virginia Border to I-70

Description: Thick green forests and grassy pastures roll towards the West Virginia border and the smooth line of the Ohio River. I-470 bypasses a tunnel and the city of Wheeling, W.Va., offering a picturesque alternative to I-70 through east-central Ohio.

- Merge onto I-70 W - Drive for 109.9 miles

- Take exit 108A-108B for I-270 S toward Cincinnati - Drive for 0.5 miles

- Keep right at the fork to continue on Exit 108A, follow signs for I-270 S and merge onto I-270 S - Drive for 11.9 miles

Advisory

>> Expect delays during morning & afternoon rush hours: I-270; at the junction of US-23

>> Expect delays during morning & afternoon rush hours: I-270; at I-70 interchange

- Take exit 55 to merge onto I-71 S toward Cincinnati - Drive for 57.2 miles

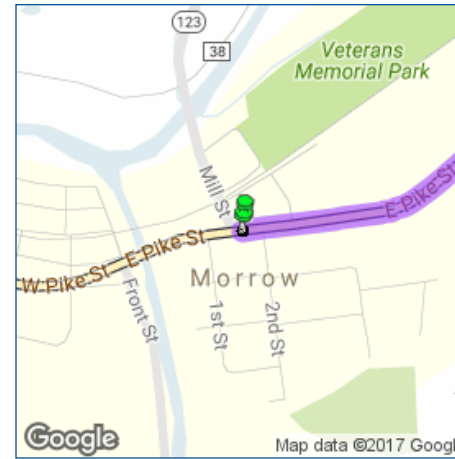
- Take exit 45 for OH-73 toward Waynesville - Drive for 0.3 miles

- Turn left onto OH-73 E - Drive for 0.4 miles

- Turn right onto OH-380 S - Drive for 3.5 miles



- Turn right onto US-22 W - Destination will be on the left - Drive for 11.7 miles



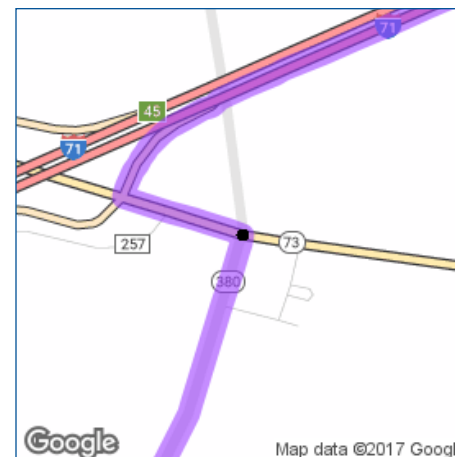
Head east on US-22 E/E Pike St toward 2nd St - Continue to follow US-22 E

-Drive for: 11.7 miles



Turn left onto OH-380 N

-Drive for: 3.5 miles

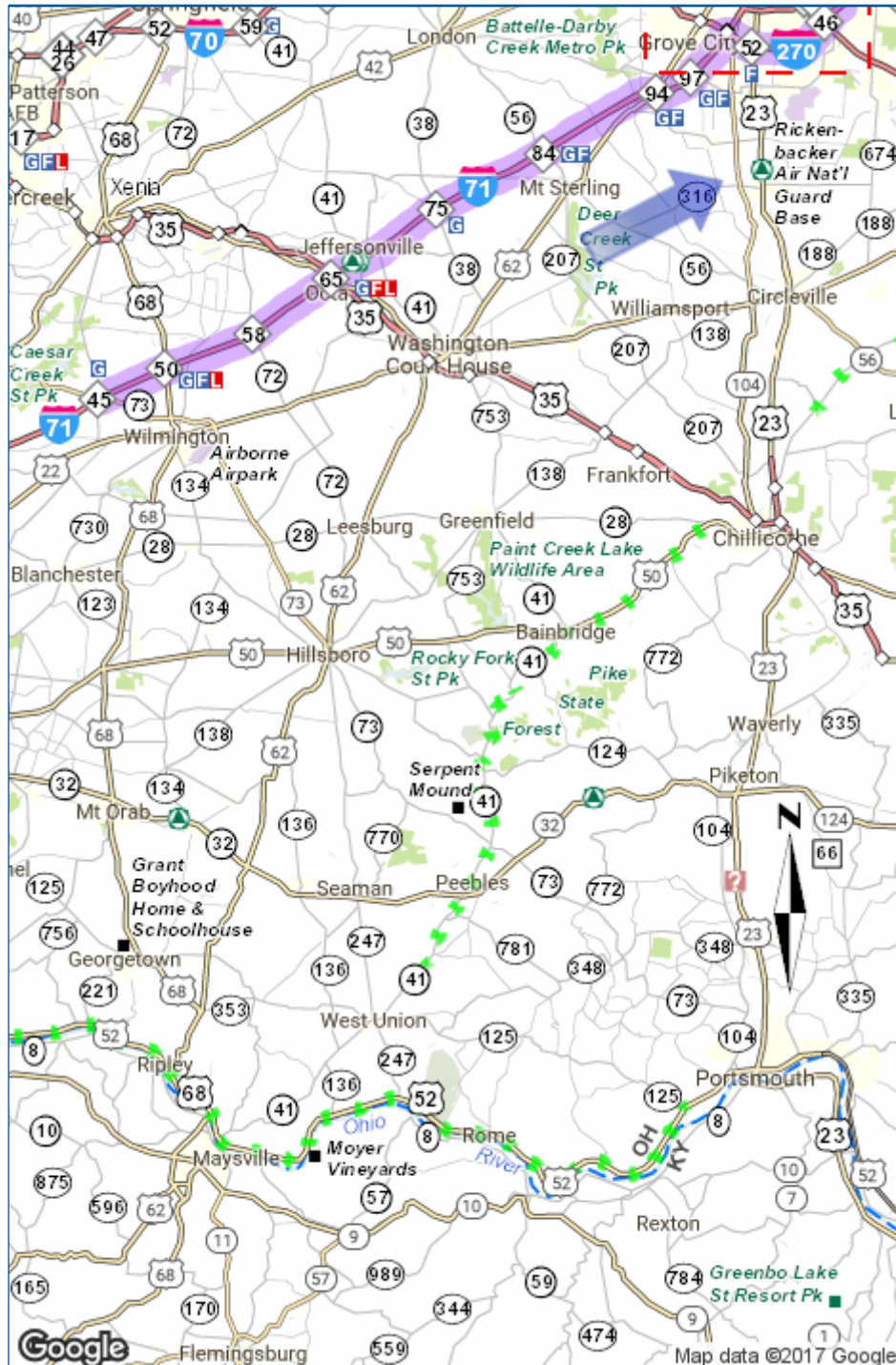


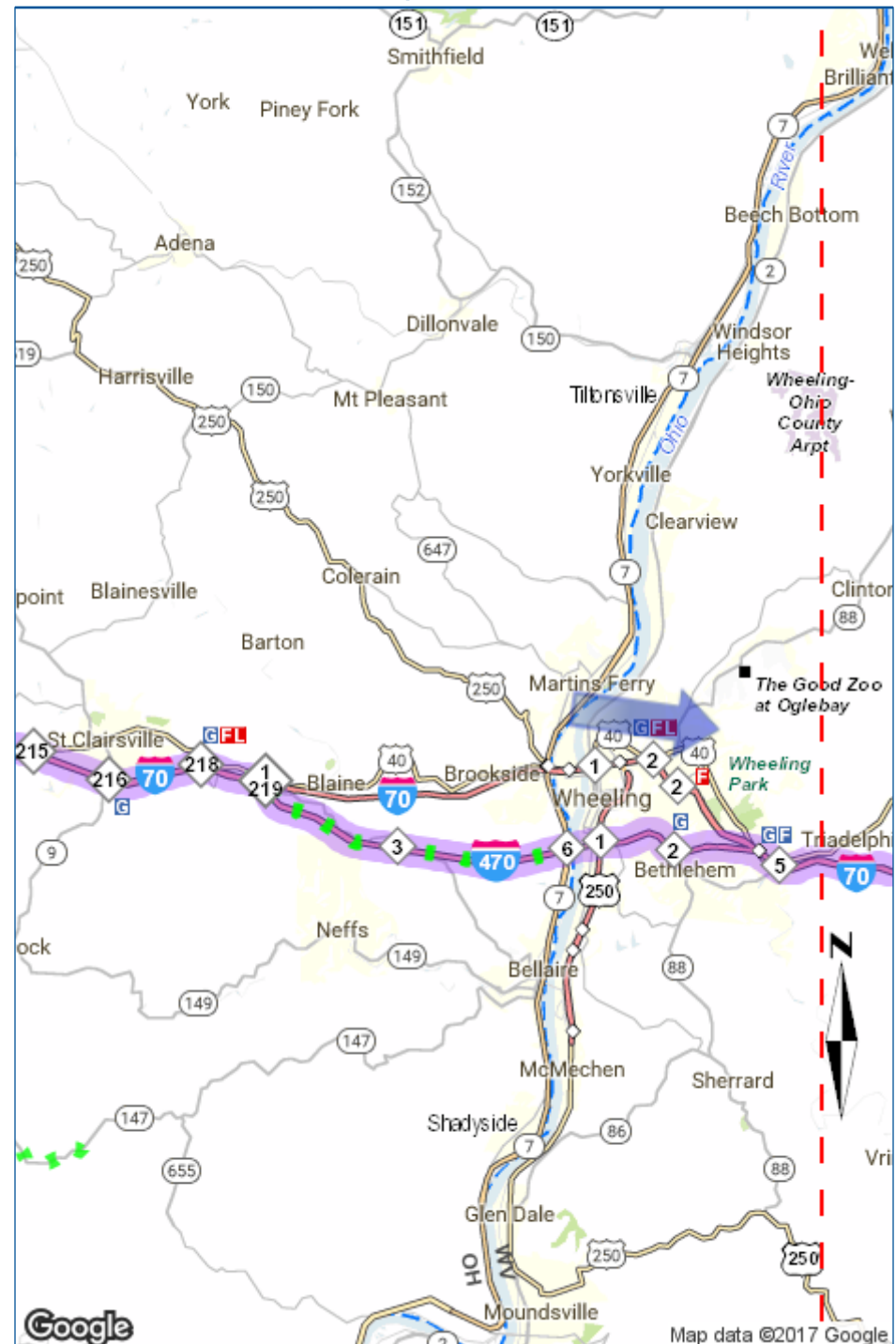
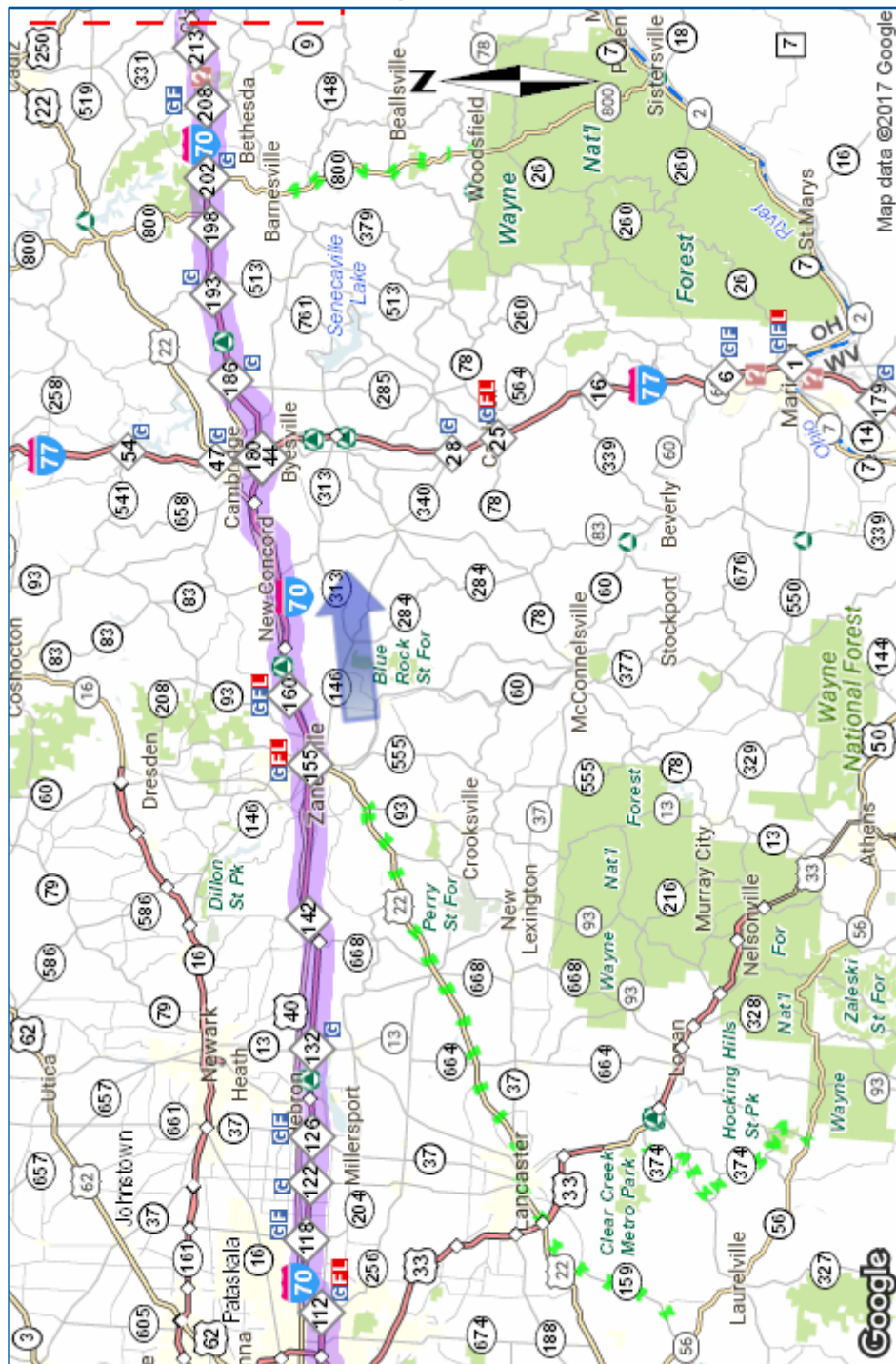
Turn left onto OH-73 W

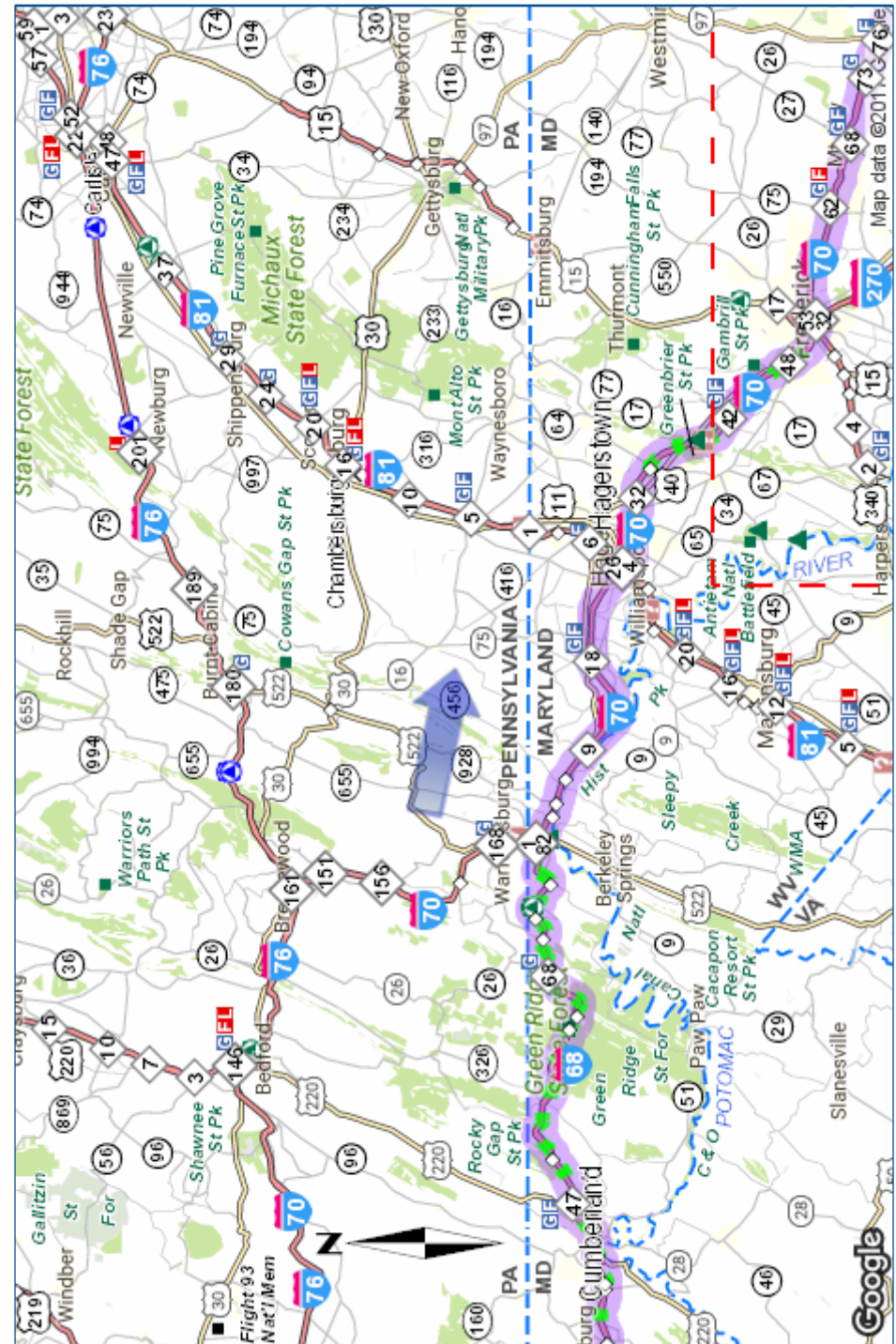
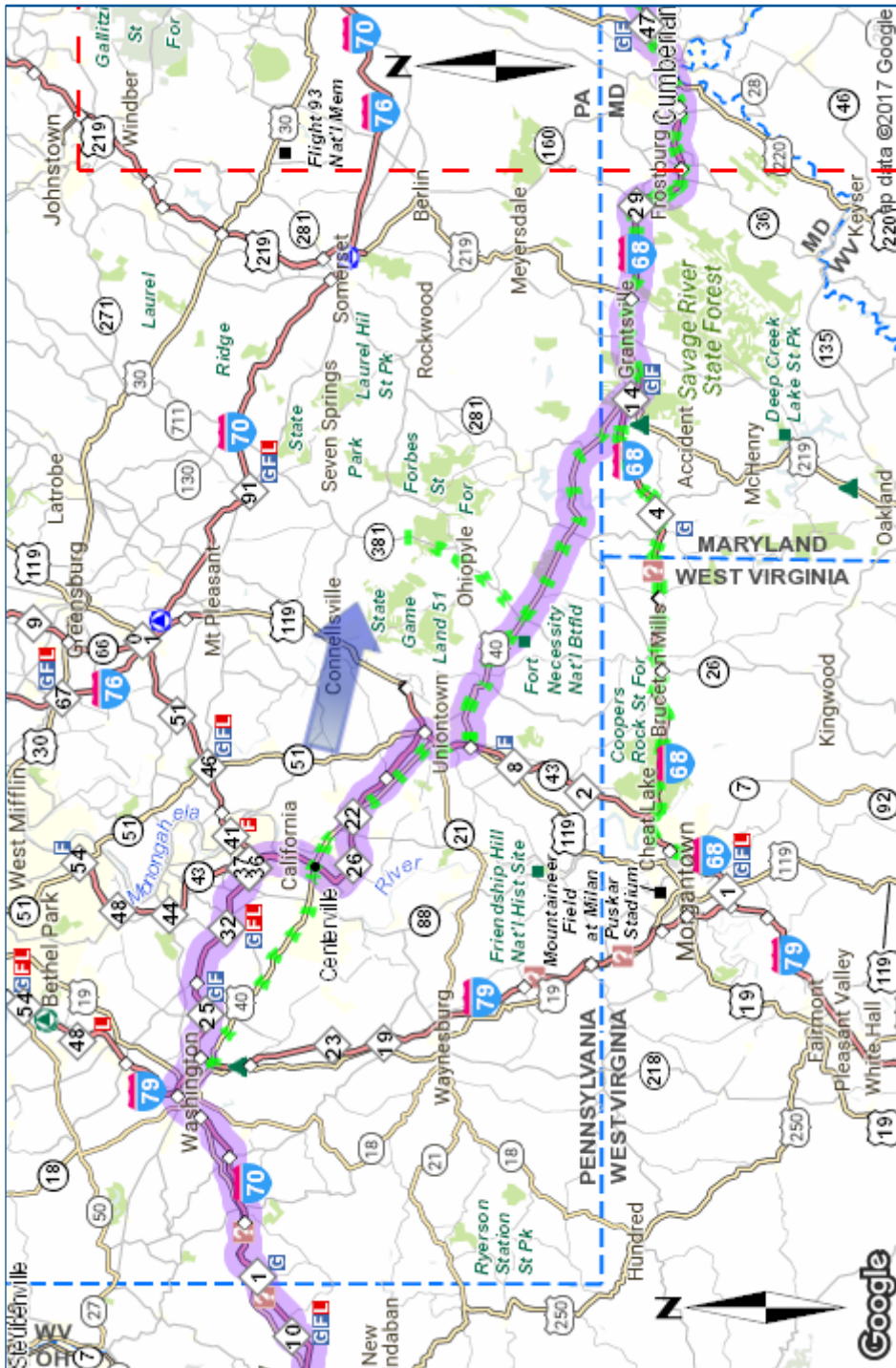
-Drive for: 0.2 miles

I-71: COLUMBUS...NORTH OF CINCINNATI & SOUTH CENTRAL OHIO

On Map: 66.9 mi (2:48)

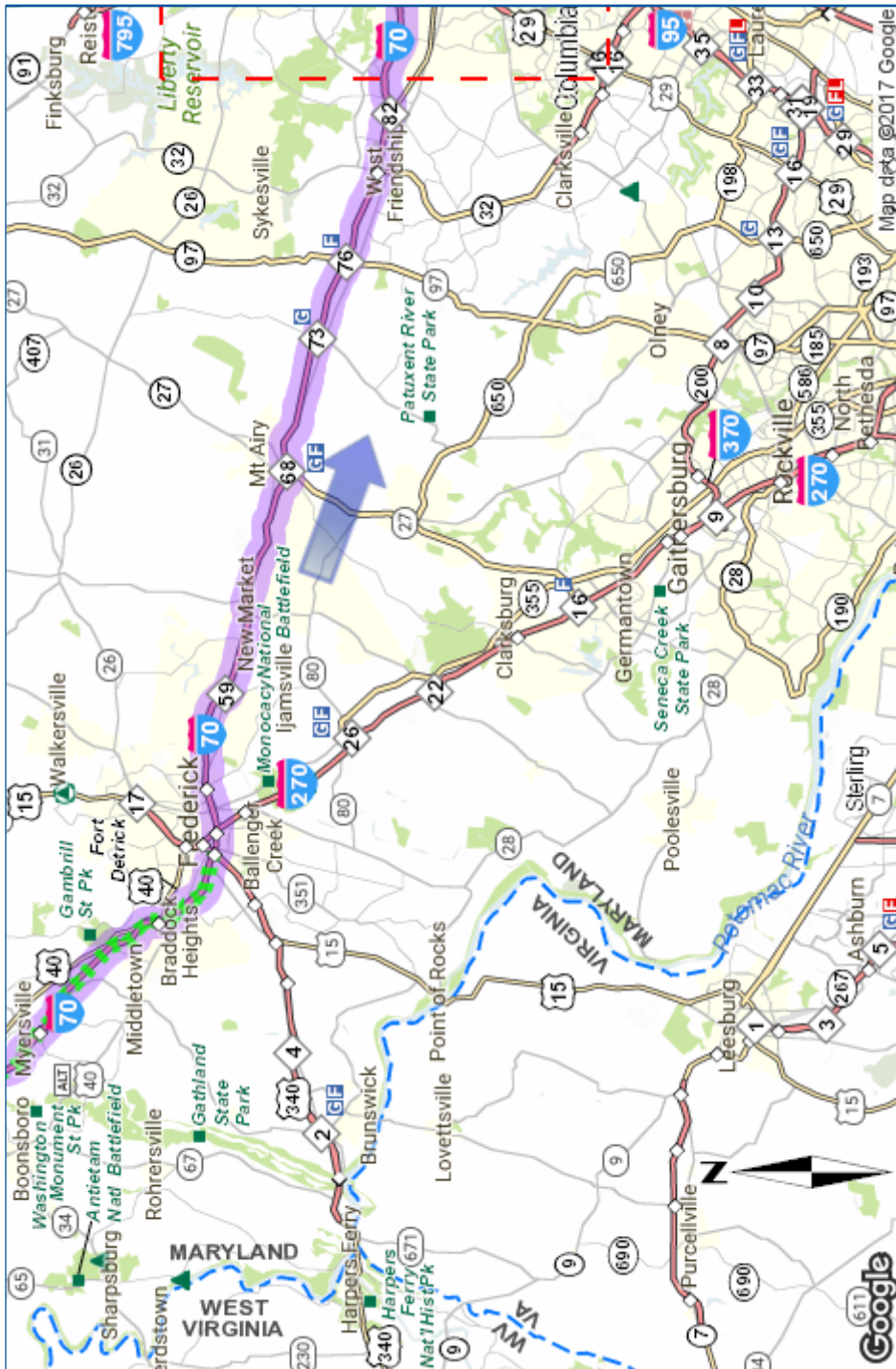
COLUMBUS VICINITY
On Map: 17.0 mi (0:42)





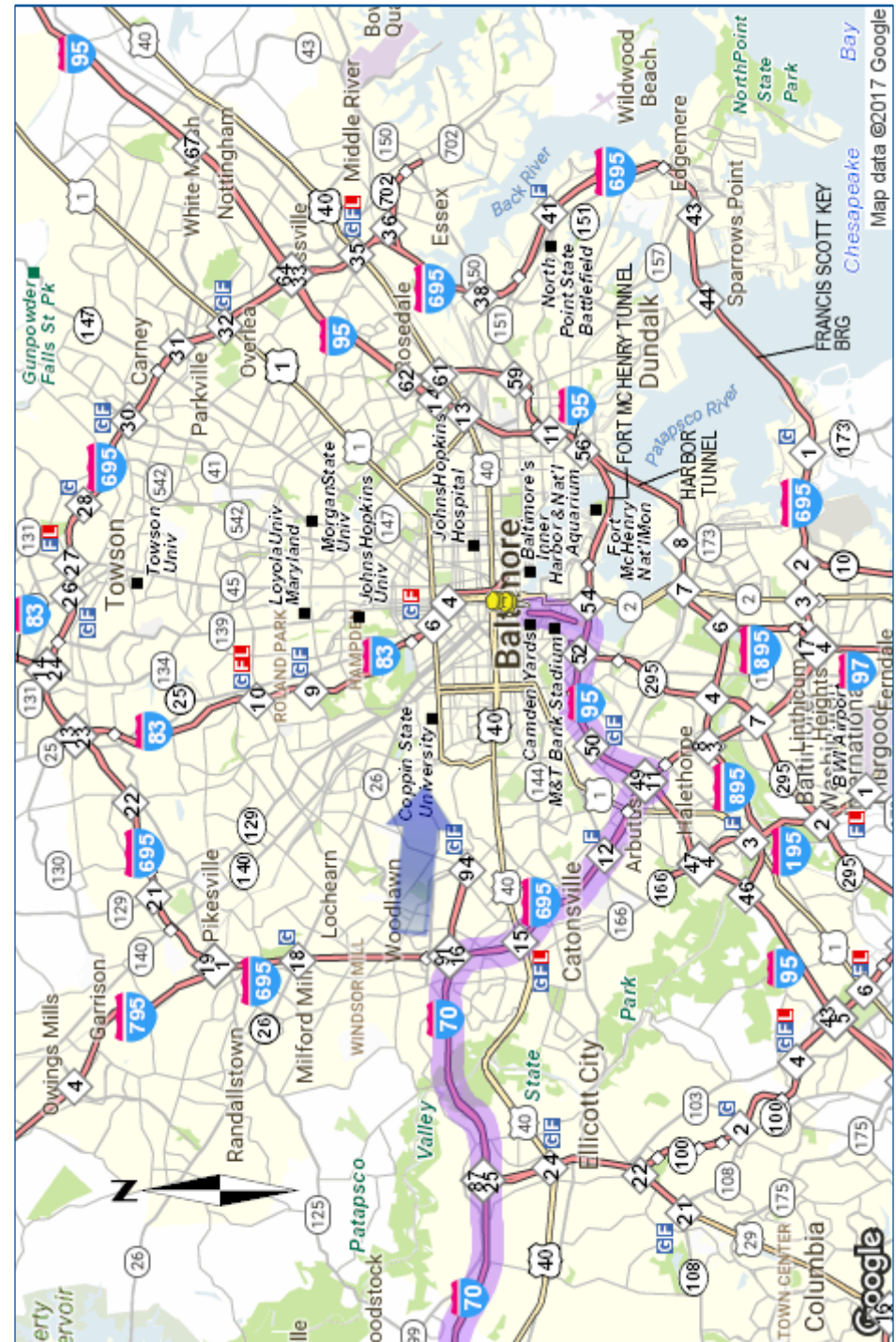
I-70 WEST OF BALTIMORE, MD & I-270 NORTH OF WASHINGTON, DC

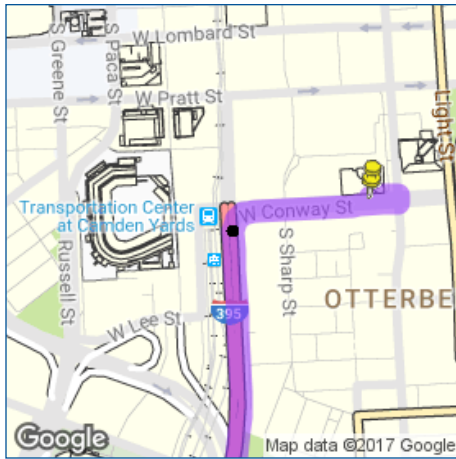
On Map: 46.6 mi (1:57)



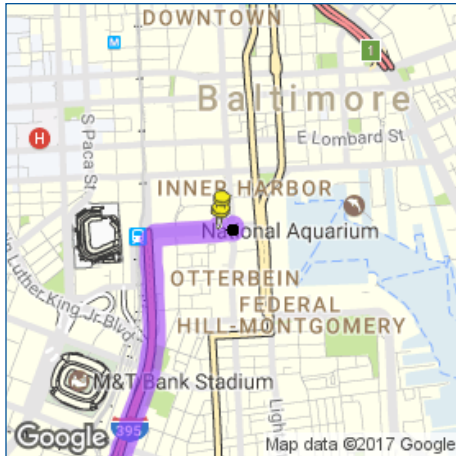
BALTIMORE VICINITY

On Map: 18.5 mi (0:46)

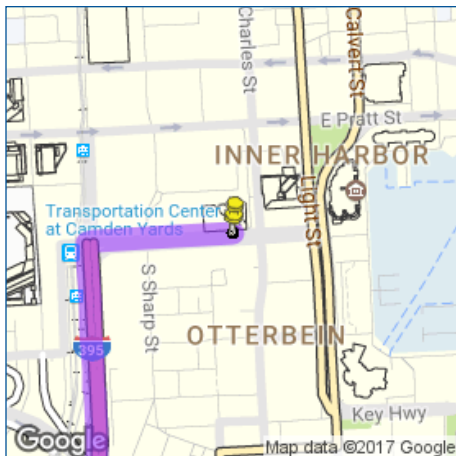




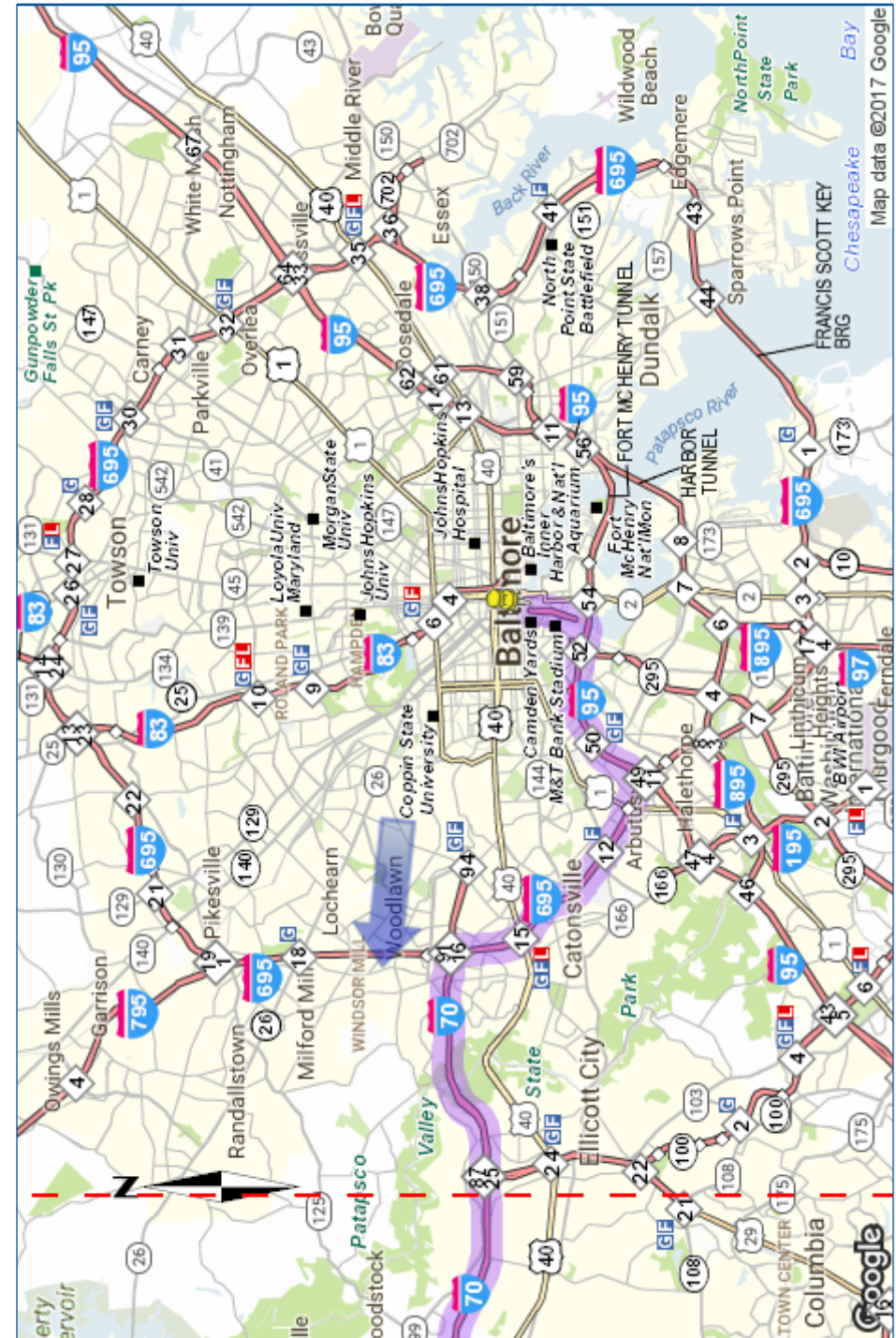
Slight right onto W Conway St
-Drive for: 0.2 miles

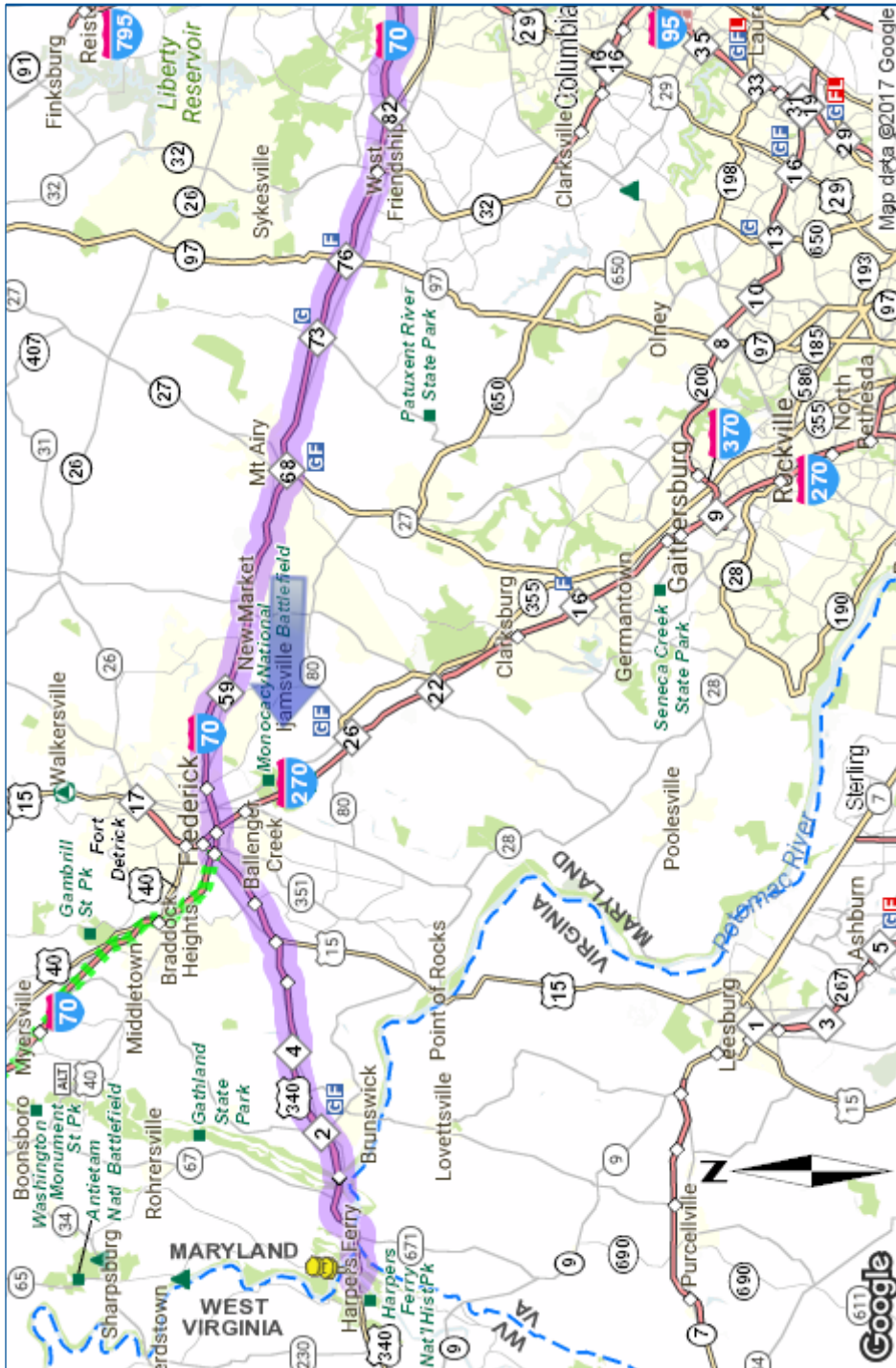


Make a U-turn at S Charles St -
Destination will be on the right
-Drive for: 259 feet

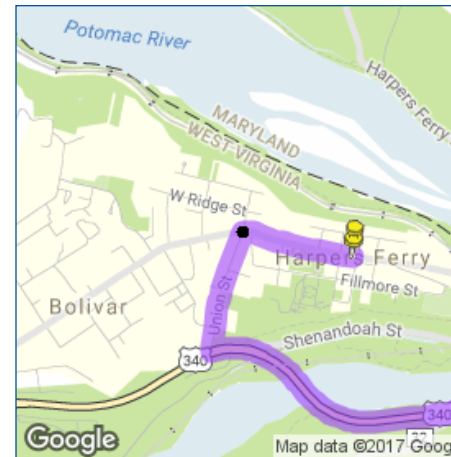


Head west on W Conway St toward S Sharp St
-Drive for: 0.2 miles

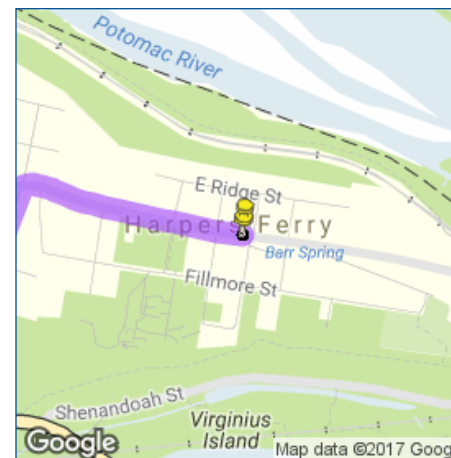




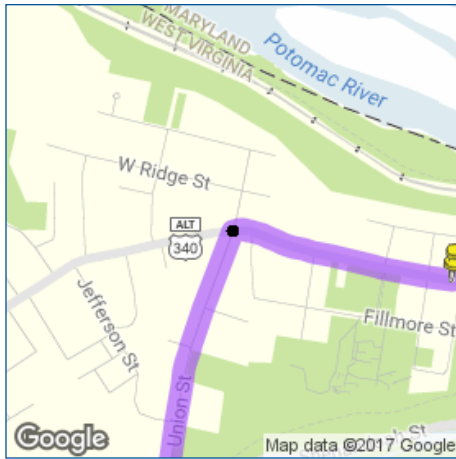
- ➔ Turn right onto Union St
-Drive for: 0.3 miles



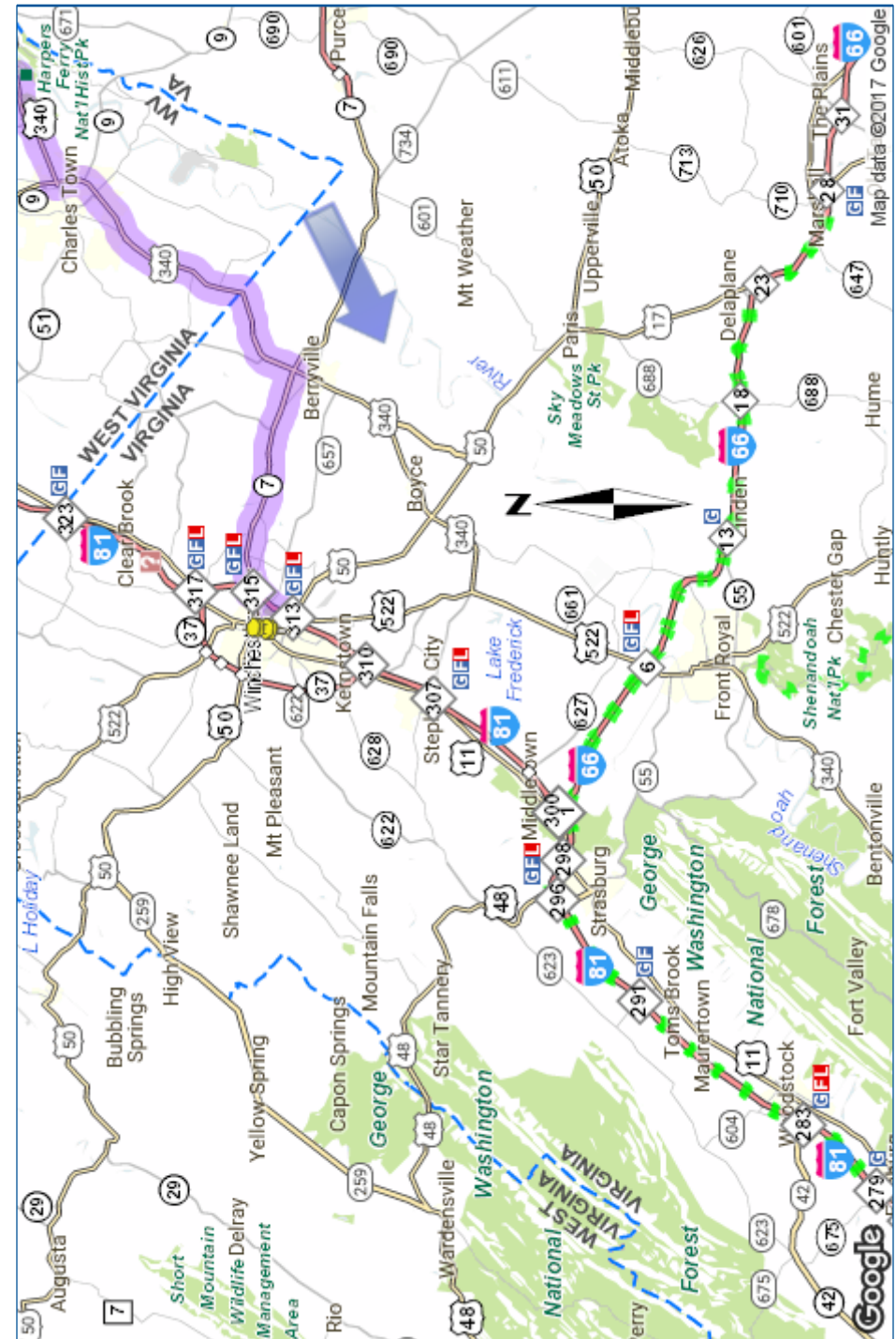
- ➔ Turn right onto Washington St
-Drive for: 0.3 miles



- Head west on Washington St toward McDowell St
-Drive for: 0.3 miles



Turn left onto Union St
-Drive for: 0.3 miles





Take exit 313B for US-522 N/
US-50 W/US-17 N toward
Winchester

-Drive for: 0.3 miles



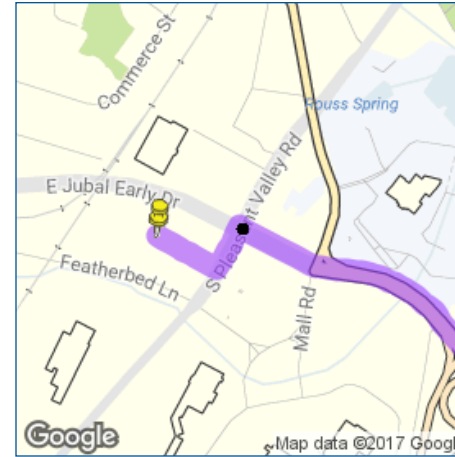
Turn right onto US-17 N/
US-50 W/US-522 N/Millwood
Ave - Continue to follow
US-17 N/US-50 W/US-522 N

-Drive for: 0.3 miles



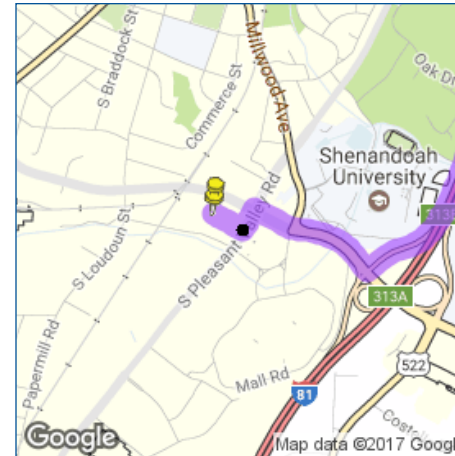
Continue straight onto E Jubal
Early Dr

-Drive for: 0.1 miles



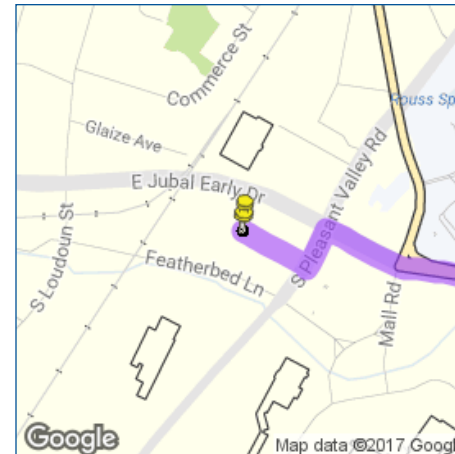
Turn left onto S Pleasant
Valley Rd

-Drive for: 387 feet



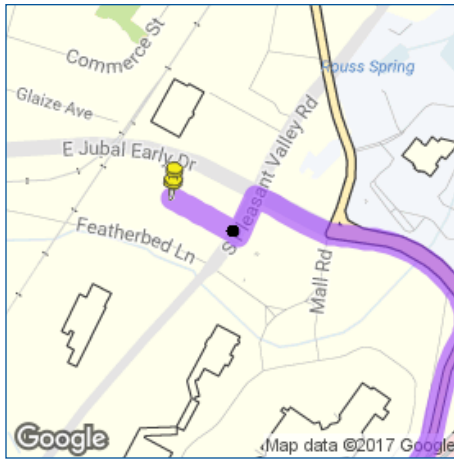
Turn right at the 1st cross
street onto Wingate Dr -
Destination will be on the
right

-Drive for: 505 feet

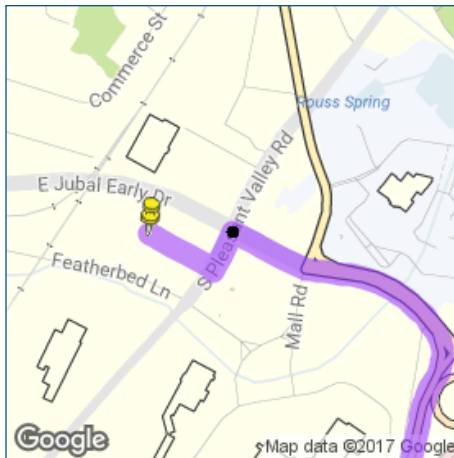


Head southeast on Wingate Dr

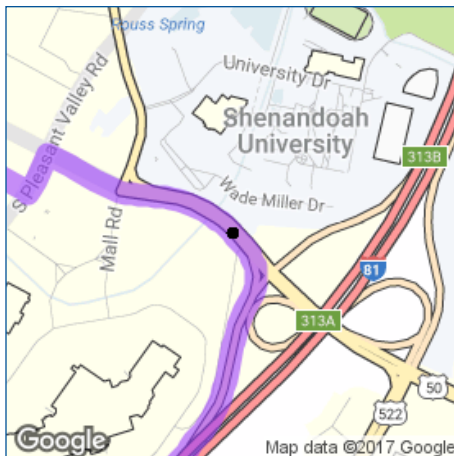
-Drive for: 505 feet



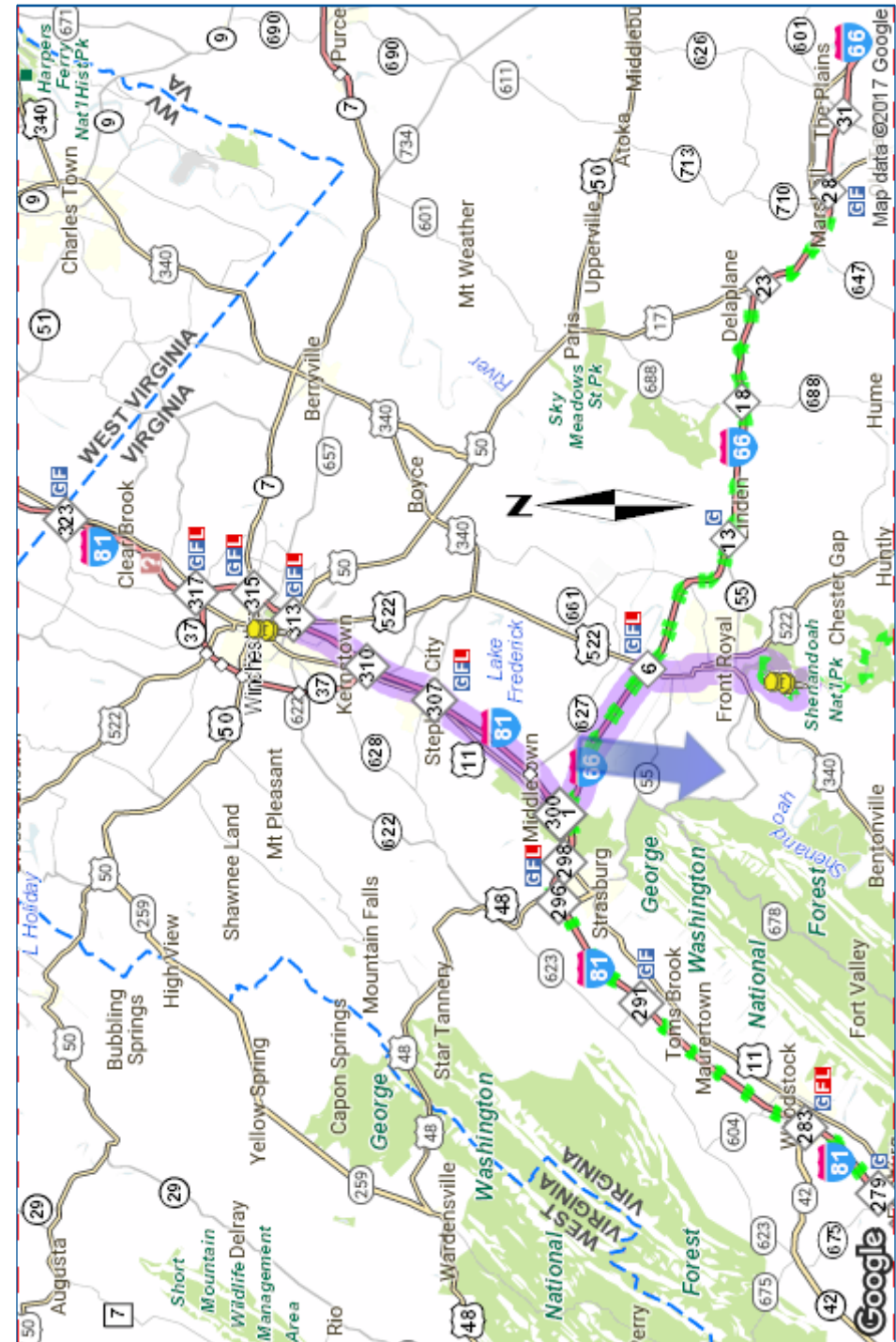
Turn left onto S Pleasant Valley Rd
-Drive for: 371 feet

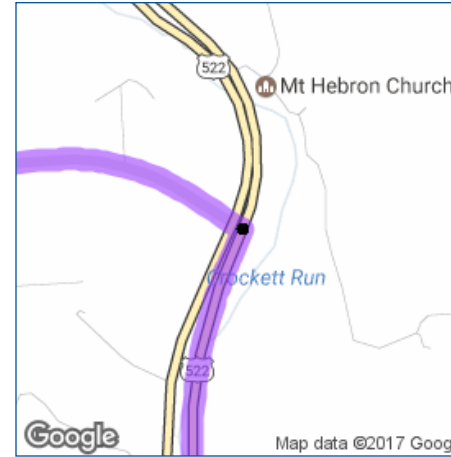
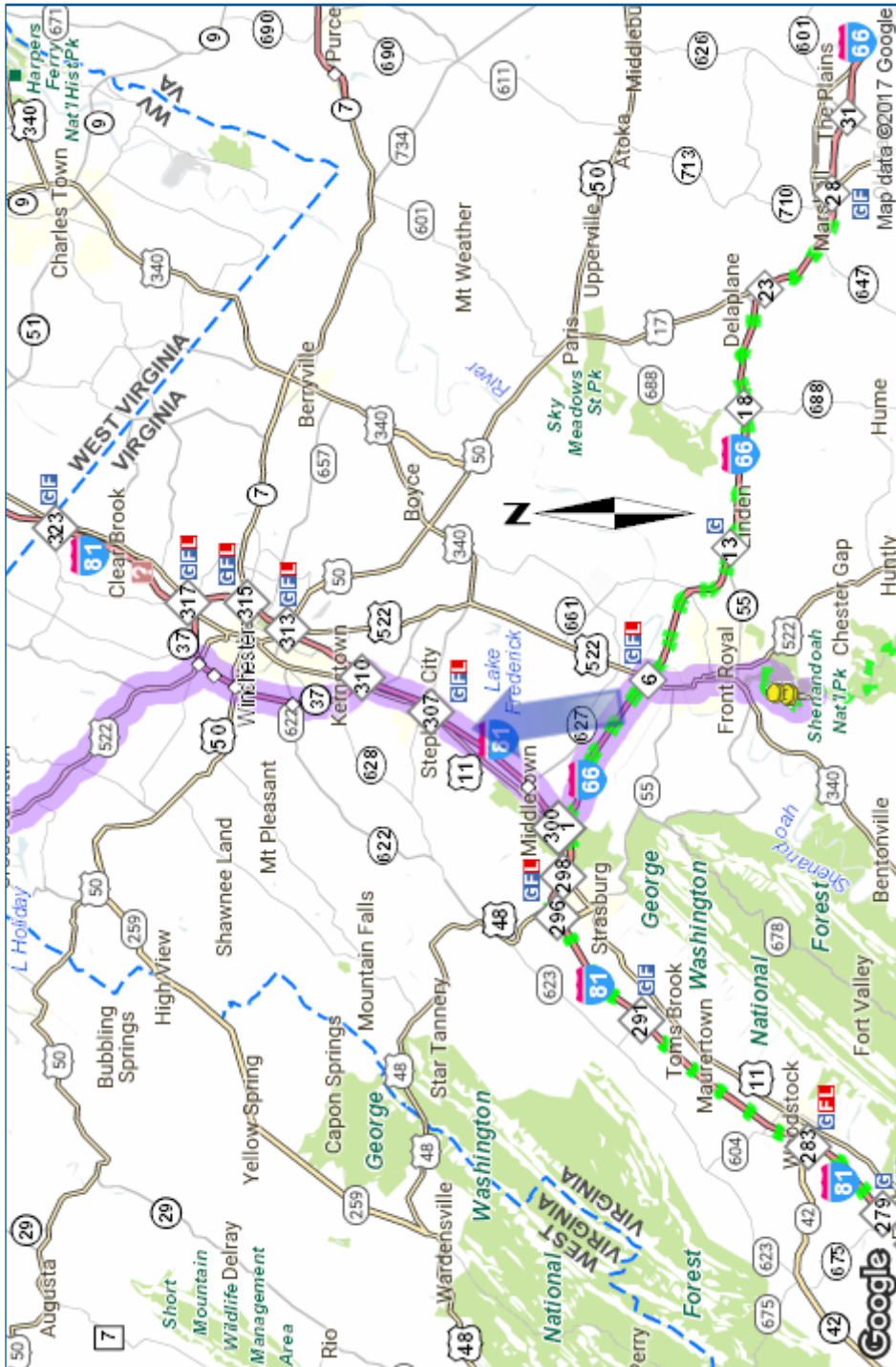


Turn right at the 1st cross street onto E Jubal Early Dr
-Drive for: 0.3 miles

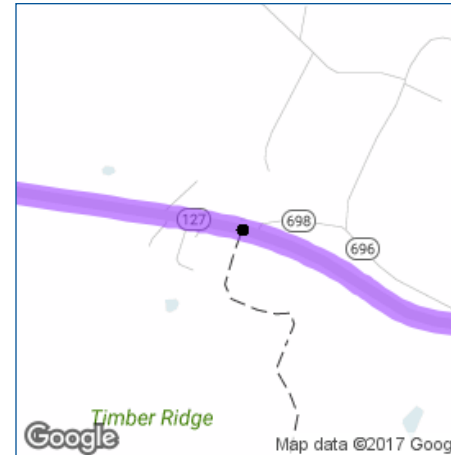


Continue onto Millwood Ave
-Drive for: 203 feet

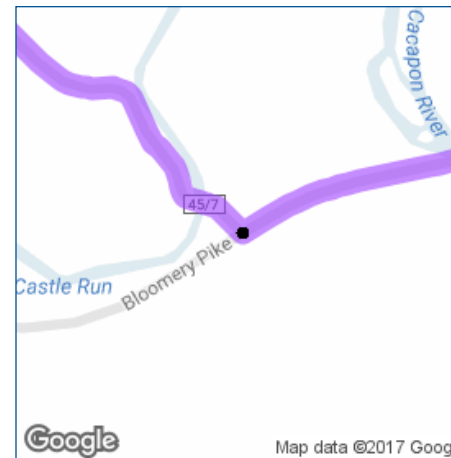




- ↶ Turn left onto VA-127 W -
Entering West Virginia
-Drive for: 2.2 miles



- Continue onto WV-127 W - Passing
through Virginia - Entering West
Virginia
-Drive for: 7.6 miles



- ↷ Turn right onto Gaston Rd
-Drive for: 0.8 miles



Turn right onto WV-29 N
-Drive for: 6.8 miles



Merge onto WV-9 W -
Entering Maryland
-Drive for: 3.9 miles



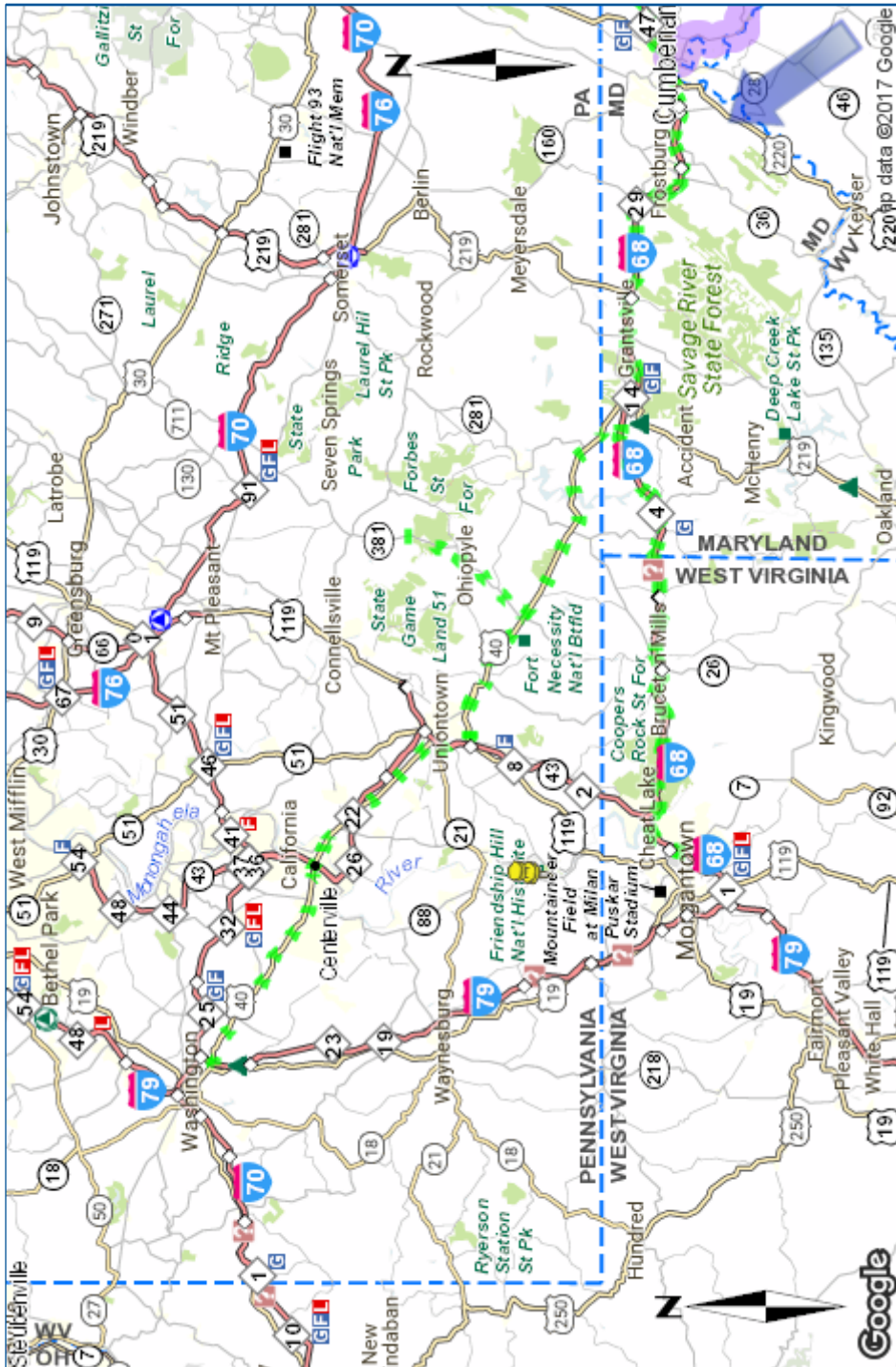
Continue onto MD-51 N
-Drive for: 25.2 miles



Continue straight (signs for
Interstate 68 W/U.S. 220 S/
Frostburg)
-Drive for: 276 feet



Slight left onto S Centre St
-Drive for: 427 feet



- Turn left onto Gans Rd
-Drive for: 3.1 miles



- Slight left onto US-119 S
-Drive for: 2.8 miles



- Turn right onto PA-166 N
-Drive for: 2.9 miles



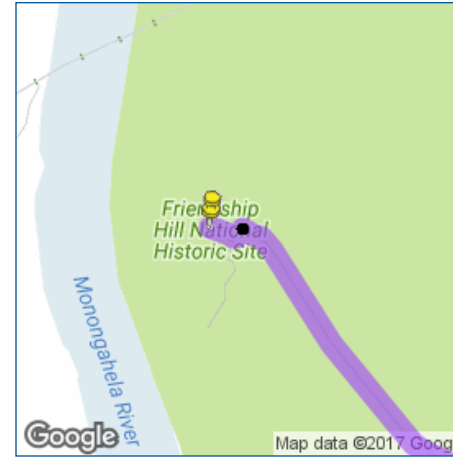
Turn left
-Drive for: 0.6 miles



Turn left
-Drive for: 272 feet



Head east
-Drive for: 272 feet



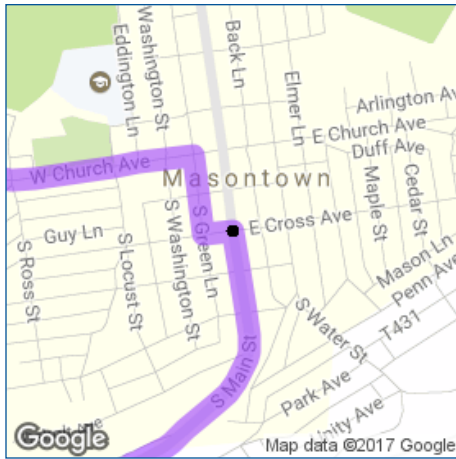
Turn right
-Drive for: 0.6 miles



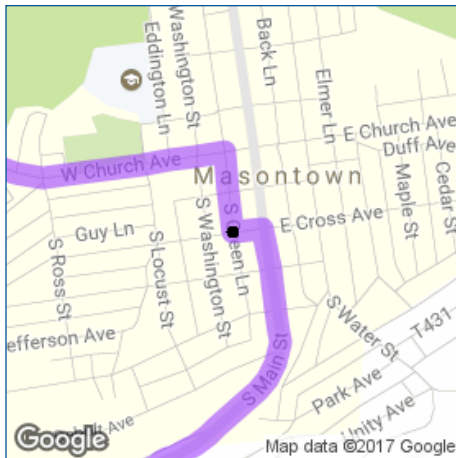
Turn left onto PA-166 N
-Drive for: 2.1 miles



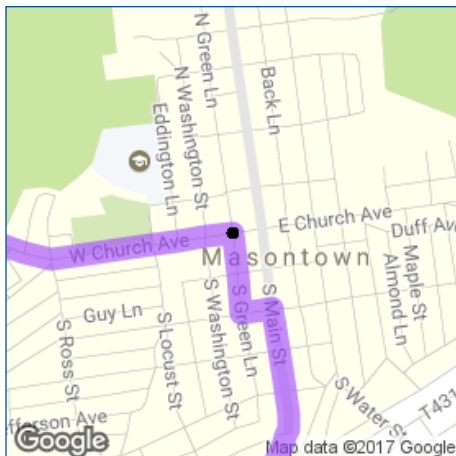
Turn left to stay on PA-166 N
-Drive for: 4.4 miles



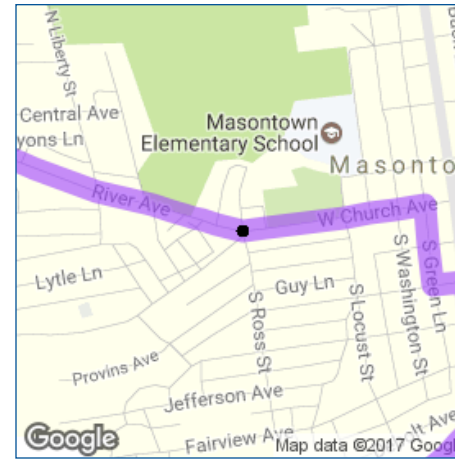
Turn left onto W Cross Ave
-Drive for: 220 feet



Turn right at the 1st cross
street onto S Green Ln
-Drive for: 0.1 miles



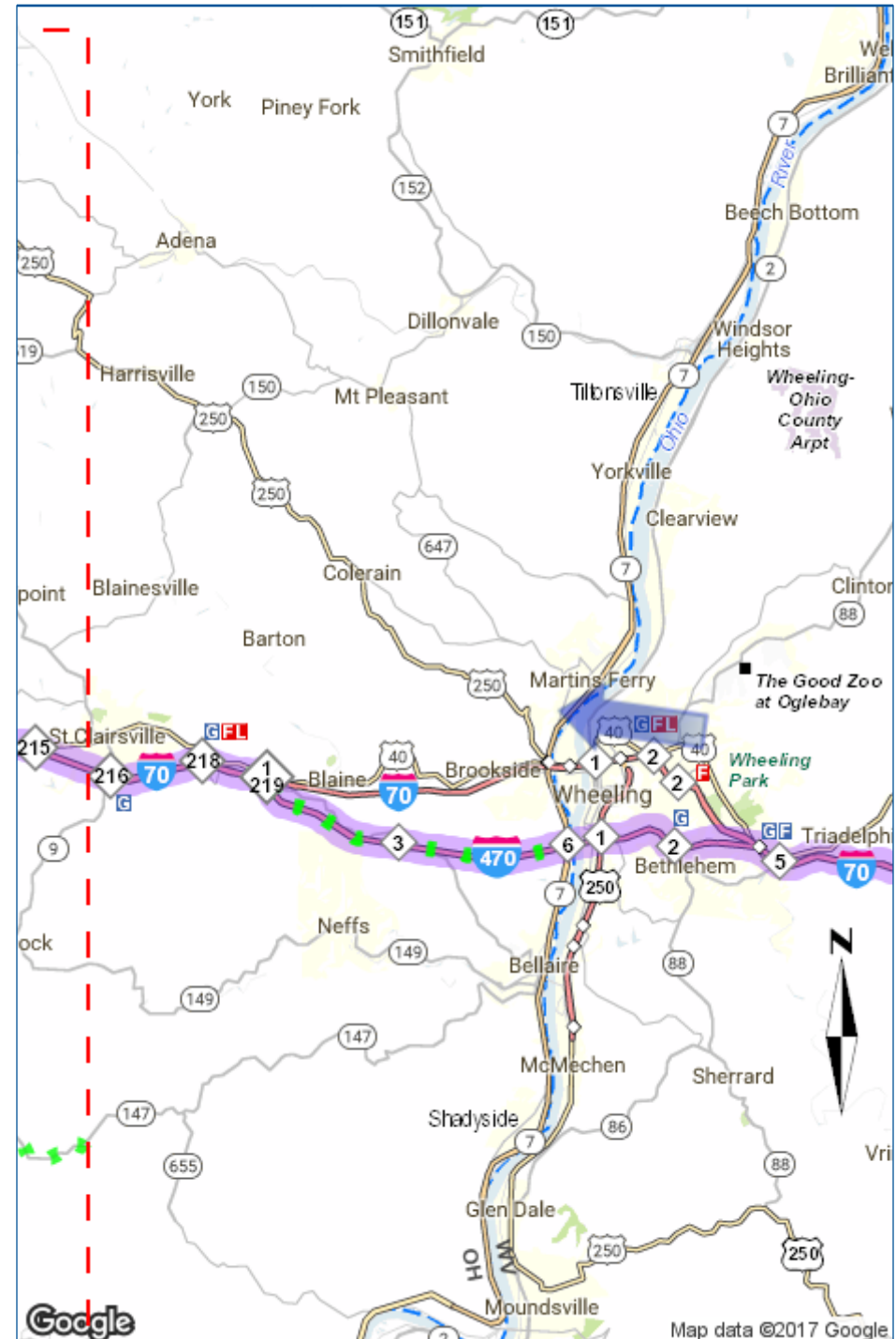
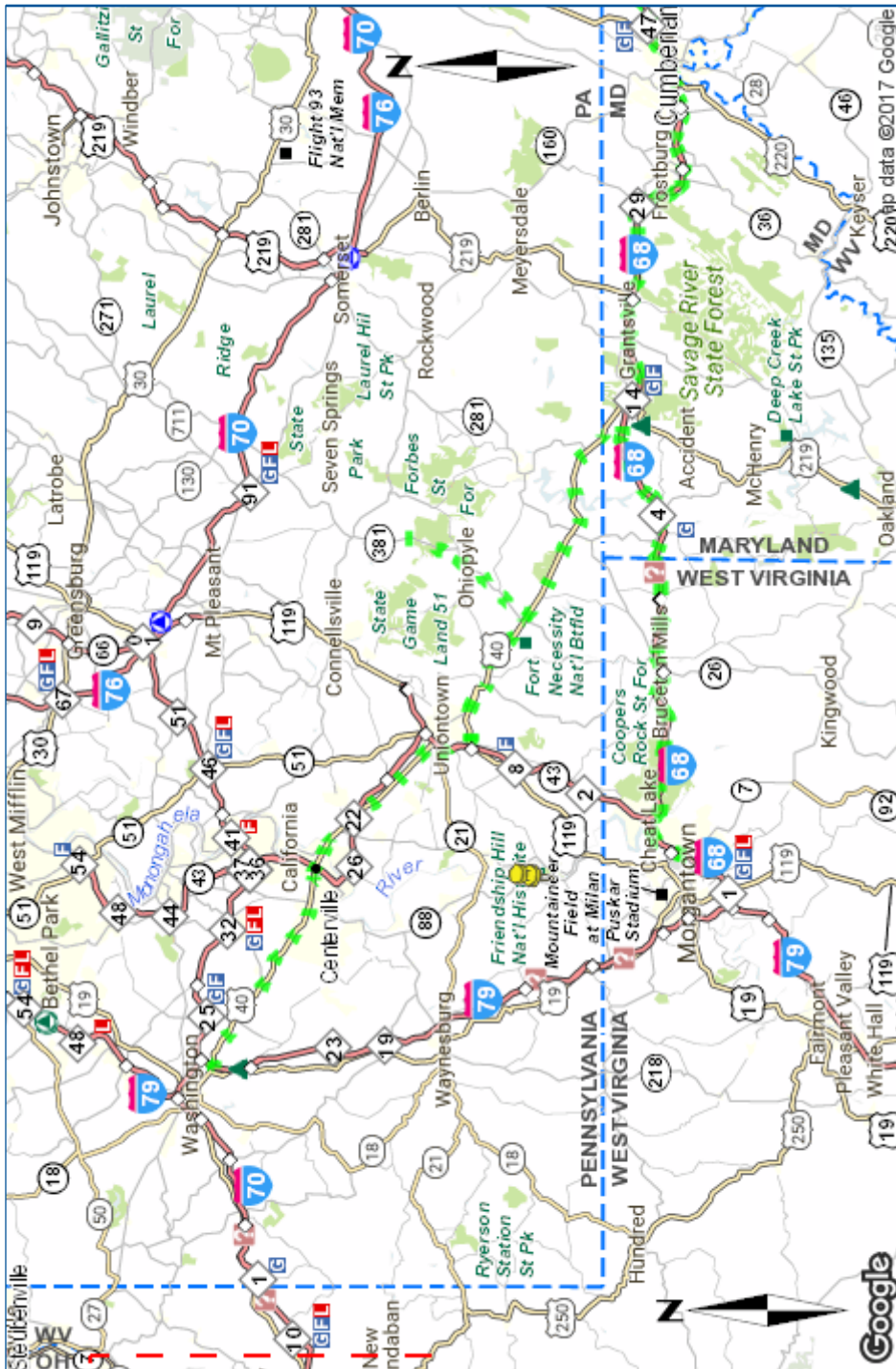
Turn left at the 2nd cross
street onto W Church Ave
-Drive for: 0.3 miles



Continue onto River Ave
-Drive for: 0.8 miles

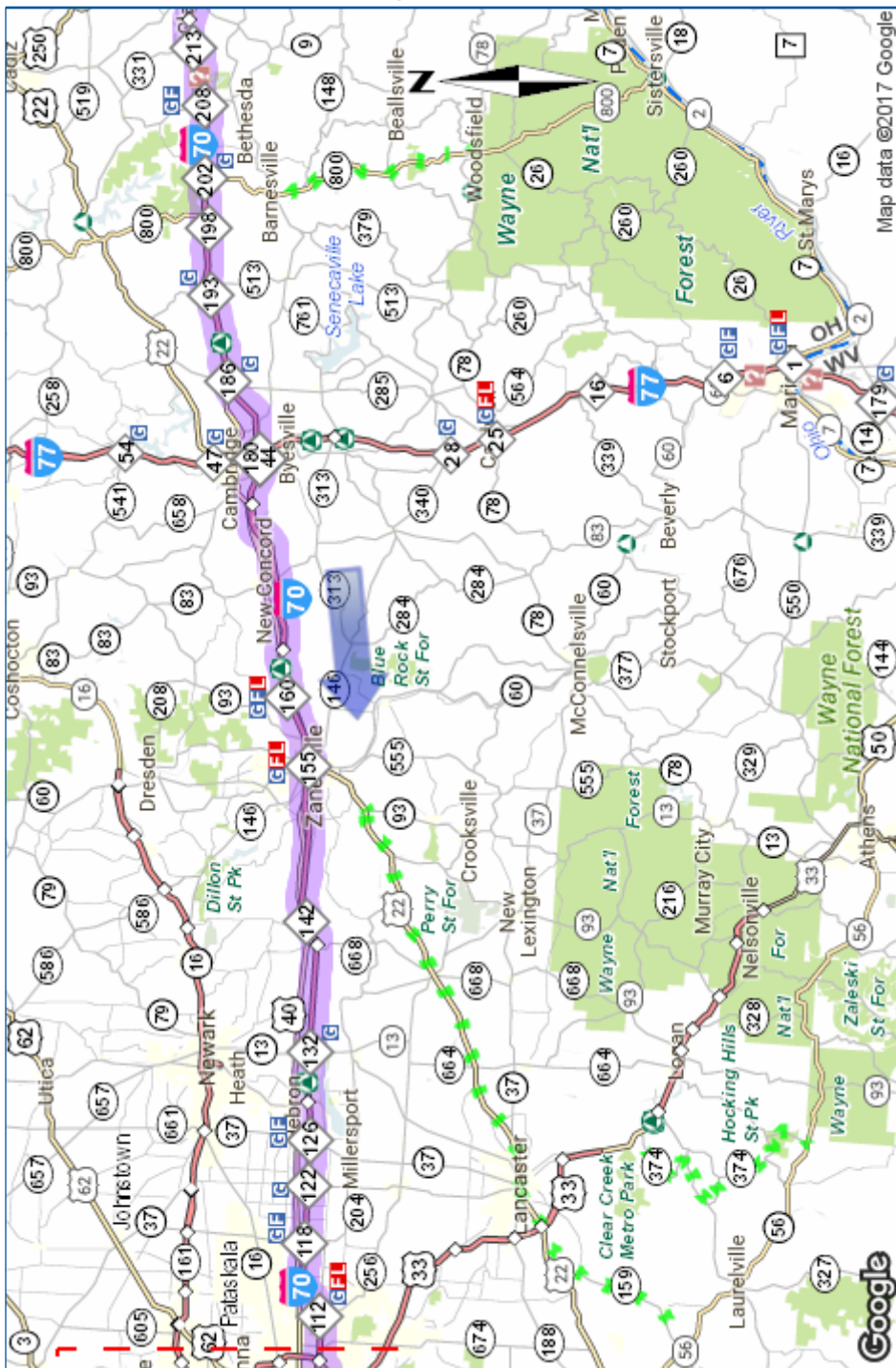


Continue straight onto PA-21
W/McClellandtown Rd -
Continue to follow PA-21 W
-Drive for: 13.4 miles



I-70 EAST OF COLUMBUS, OH; I-70 & I-77 JUNCTION IN SOUTHEAST OHIO

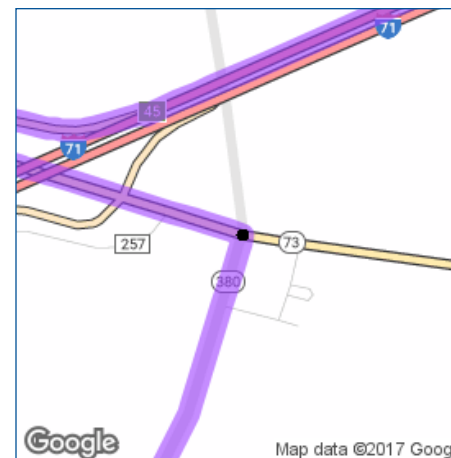
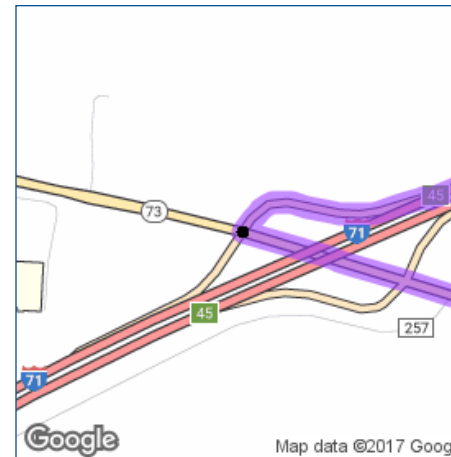
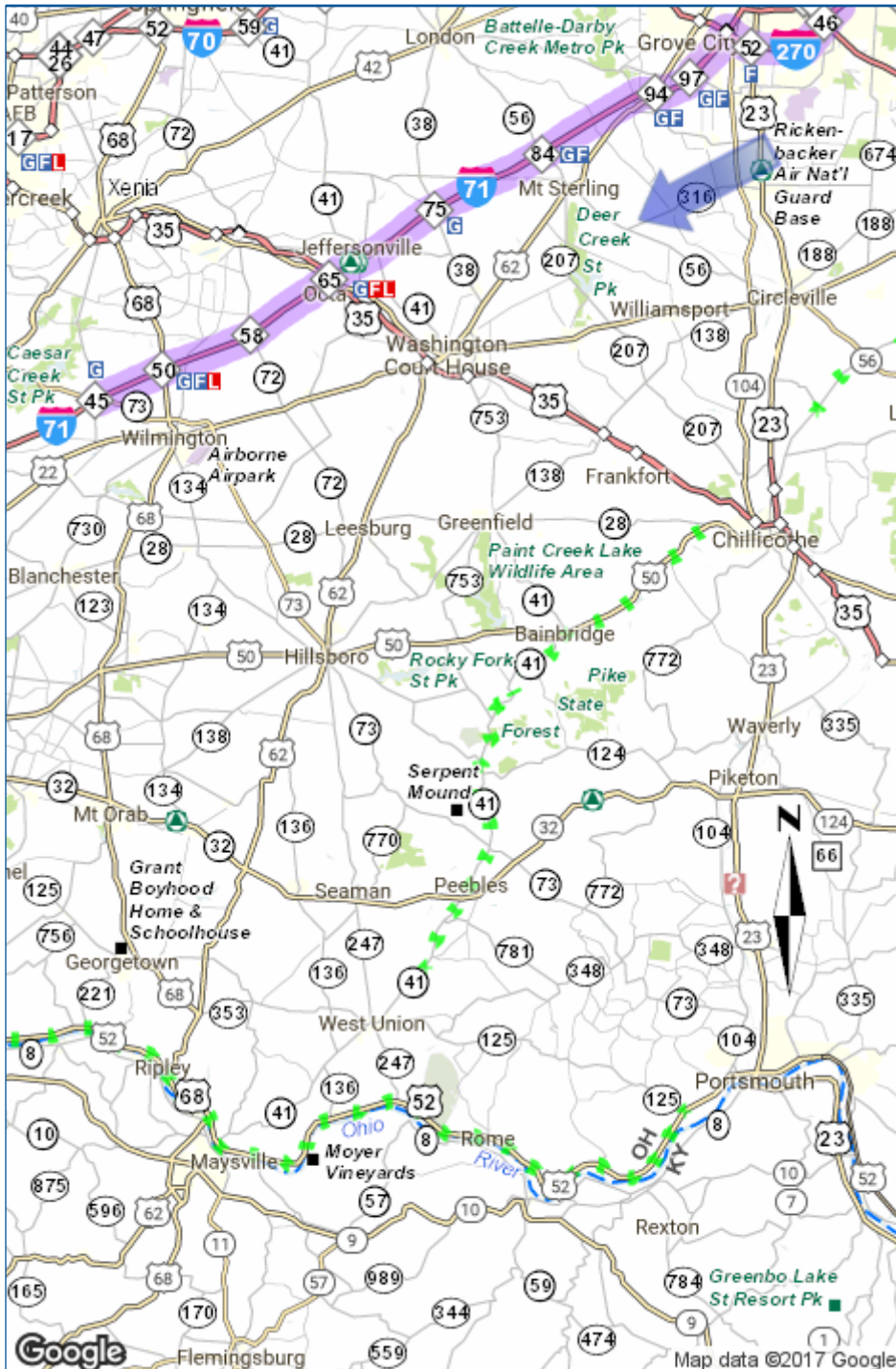
On Map: 108.5 mi (4:32)



COLUMBUS VICINITY

On Map: 17.9 mi (0:45)







Turn right onto US-22 W -
Destination will be on the left
-Drive for: 11.7 miles



You've arrived at your destination.



Take Your *Imagination*
to New Destinations

Use AAA Travel Guides
online to
explore the possibilities.

Go to AAA.com/travelguide today.

