






Legend













AAA Travel Information

On Map:

-  Construction
-  Scenic Byway

Details:

-  Construction Info
-  Bridge and Ferry Info
-  Strict Speed Enforcement Info
-  Advisory
-  See detailed Scenic Information after the last Map/Directions page

-  Trip Origin
-  Trip Destination
-  Stopover
-  Controlled Access
-  Toll
-  Primary
-  Secondary
-  Local
-  Unpaved
-  Tunnel
-  Ferry, Auto
-  Ferry, Passenger

-  Interstate
-  TransCanadian Hwy
-  Canadian Autoroute
-  US Highway
-  State/Provincial Route
-  Rest Area with facilities
-  Rest Area without facilities
-  Service Plaza
-  Welcome Center
-  Exit Number
-  Exit Number
-  Gas, Food, Lodging
-  AAA Approved Restaurants/Lodging

©2016 AAA, GOOGLE

These directions are provided solely as a guideline. No representation is made or warranty given as to their content, route, practicability or efficiency. User assumes all risk of use. AAA and its suppliers assume no responsibility for any loss or delay from use.

From: **McCarran International Airport, Wayne Newton Boulevard, Las Vegas, NV, United States**

To: **Seattle-Tacoma International Airport, International Boulevard, Seattle, WA, United States**

Total Distance: **2146.8 miles (3454.8km)**

Total Estimated Time: **39 hrs., 41 mins.**

Directions

McCarran International Airport, Wayne Newton Boulevard, Las Vegas, NV, United States to Miramar, San Diego, CA, United States

Distance: 315.1 miles (507.1km) Time: 4 hrs., 37mins.

1. Head southeast on Wayne Newton Blvd toward Terminal 1 Departures - Drive for 0.2 miles.
2. Take the ramp to Las Vegas/Henderson / I-15 / I-215 - Drive for 0.3 miles.
3. Merge onto NV-171 / Paradise Rd Continue to follow NV-171 - Drive for 1.1 miles.
4. Keep right at the fork, follow signs for I-215 W / Las Vegas and merge onto I-215 - Drive for 1.9 miles.
5. Take exit 12B for Interstate 15 S toward Los Angeles - Drive for 1.4 miles.
6. Keep left and merge onto I-15 S Entering California - Drive for 204.1 miles.
7. Keep left at the fork to continue on I-215 S - Drive for 20.1 miles.
8. Keep right at the fork to stay on I-215 S, follow signs for CA-60 E / San Diego / Indio - Drive for 5.5 miles.
9. Keep right at the fork to stay on I-215 S, follow signs for Interstate 215 S / San Diego - Drive for 30.5 miles.
10. Merge onto I-15 S - Drive for 47.7 miles.
11. Take exit 14 for Pomerado Rd / Miramar Rd - Drive for 0.3 miles.
12. Turn right onto Miramar Rd - Drive for 1.9 miles.

(continued on next page)

(continued from previous page)

Miramar, San Diego, CA, United States to San Diego Zoo, Zoo Drive, San Diego, CA, United States

Distance: 16.4 miles (26.4km) Time: 0 hrs., 24mins.

13. Head northeast on Miramar Rd toward Dowdy Dr - Drive for 1.8 miles.
14. Take the ramp onto I-15 S - Drive for 2.1 miles.
15. Keep right at the fork to continue on CA-163 S - Drive for 10.5 miles.
16. Take exit 1B for I-5 S / Park Blvd - Drive for 0.6 miles.
17. Keep right, follow signs for Park Blvd - Drive for 0.2 miles.
18. Turn left onto Park Blvd - Drive for 1.1 miles.
19. Turn left onto Zoo Pl - Drive for 0.2 miles.

San Diego Zoo, Zoo Drive, San Diego, CA, United States to Mona Lisa Italian Foods, India Street, San Diego, CA, United States

Distance: 3.1 miles (5.0km) Time: 0 hrs., 7mins.

20. Head northeast on Zoo Pl - Drive for 0.6 miles.
21. Turn right onto Florida Dr - Drive for 0.6 miles.
22. Turn right onto Pershing Dr - Drive for 0.2 miles.
23. Keep right at the fork, follow signs for I-5 N and merge onto I-5 N - Drive for 1.3 miles.
24. Take exit 17A to merge onto W Hawthorn St Destination will be on the left - Drive for 0.5 miles.

Mona Lisa Italian Foods, India Street, San Diego, CA, United States to Miramar, San Diego, CA, United States

Distance: 15.4 miles (24.8km) Time: 0 hrs., 21mins.

25. Head west on W Hawthorn St toward India St - Drive for a short distance.
26. Turn left at the 2nd cross street onto Kettner Blvd - Drive for a short distance.

(continued on next page)

(continued from previous page)

27. Turn left at the 1st cross street onto W Grape St - Drive for 0.2 miles.
28. Take the Interstate 5 S ramp - Drive for 0.2 miles.
29. Merge onto I-5 S - Drive for 0.4 miles.
30. Take exit 16 to merge onto CA-163 N toward Escondido Parts of this road may be closed at certain times or days - Drive for 6.1 miles.
31. Take exit 7A to merge onto I-805 N toward Los Angeles - Drive for 4.8 miles.
32. Take exit 25A for Nobel Dr - Drive for 0.5 miles.
33. Turn right onto Nobel Dr - Drive for 0.5 miles.
34. Turn right onto Miramar Rd - Drive for 2.7 miles.

Miramar, San Diego, CA, United States to Torrey Pines, San Diego, CA, United States

Distance: 6.5 miles (10.5km) Time: 0 hrs., 17mins.

35. Head southwest on Miramar Rd toward AleSmith Ct - Drive for 2.4 miles.
36. Turn right onto Eastgate Mall - Drive for a short distance.
37. Continue straight to stay on Eastgate Mall - Drive for 1.8 miles.
38. Turn right onto Genesee Ave - Drive for 1.9 miles.
39. Turn left onto N Torrey Pines Rd - Drive for a short distance.
40. Turn right - Drive for a short distance.
41. Turn right - Drive for a short distance.
42. Turn right Destination will be on the left - Drive for a short distance.

Torrey Pines, San Diego, CA, United States to Palm Springs, CA, United States

Distance: 134.5 miles (216.5km) Time: 2 hrs., 6mins.

43. Head north toward N Torrey Pines Ct - Drive for a short distance.
44. Turn right onto N Torrey Pines Ct - Drive for a short distance.

(continued on next page)

(continued from previous page)

45. Turn right onto N Torrey Pines Rd - Drive for a short distance.
46. Continue onto Genesee Ave - Drive for 0.9 miles.
47. Turn left to merge onto I-5 N - Drive for 0.9 miles.
48. Keep right at the fork to continue on I-5 Local Bypass N , follow signs for CA-56 E - Drive for 2.3 miles.
49. Keep right to continue on CA-56 E / Ted Williams Fwy - Drive for 9.9 miles.
50. Turn right to merge onto I-15 N - Drive for 43.4 miles.
51. Keep right at the fork to continue on I-215 N , follow signs for Riverside / San Bernardino Parts of this road may be closed at certain times or days - Drive for 29.6 miles.
52. Take exit 29 to merge onto CA-60 E / Moreno Valley Fwy toward Beaumont / Indio - Drive for 18.3 miles.
53. Merge onto I-10 E - Drive for 18.2 miles.
54. Take exit 111 for California 111 toward Palm Springs - Drive for 0.3 miles.
55. Continue onto CA-111 - Drive for 9.4 miles.
56. Continue straight onto N Palm Canyon Dr - Drive for a short distance.
57. Turn left onto E Stevens Rd - Drive for a short distance.
58. Turn right onto N Indian Canyon Dr - Drive for 0.9 miles.
59. Turn left onto E Alejo Rd Destination will be on the right - Drive for a short distance.

**Palm Springs, CA, United States to Disneyland Park,
Disneyland Drive, Anaheim, CA, United States**

Distance: 95.3 miles (153.4km) Time: 1 hrs., 37mins.

60. Head west on E Alejo Rd toward N Indian Canyon Dr - Drive for a short distance.
61. Turn right onto N Indian Canyon Dr - Drive for 1.0 miles.

(continued on next page)

(continued from previous page)

62. Turn left onto W Vista Chino - Drive for a short distance.
63. Turn right at the 1st cross street onto CA-111 N / N Palm Canyon Dr Continue to follow CA-111 N - Drive for 9.9 miles.
64. Merge onto I-10 W - Drive for 18.0 miles.
65. Keep left at the fork to continue on CA-60 , follow signs for Riverside - Drive for 18.7 miles.
66. Merge onto CA-60 W / I-215 N - Drive for 4.0 miles.
67. Take exit 34B for CA-91 W / Riverside toward Beach Cities - Drive for 1.4 miles.
68. Merge onto CA-91 W - Drive for 18.7 miles.
69. Keep left to stay on CA-91 W - Drive for 11.7 miles.
70. Keep left at the fork to continue on CA-55 S , follow signs for Newport Beach - Drive for 0.5 miles.
71. Continue onto CA-55 S - Drive for 4.3 miles.
72. Take the CA-22 W / Garden Grove Fwy exit toward Long Beach - Drive for 0.5 miles.
73. Continue onto CA-22 W / Garden Grove Fwy - Drive for 2.1 miles.
74. Take exit 14B to merge onto I-5 N toward Los Angeles - Drive for 3.5 miles.
75. Take exit 110 for Harbor Blvd toward Ball Rd - Drive for 0.3 miles.
76. Turn left onto Harbor Blvd - Drive for 0.4 miles.
77. Turn right Restricted usage road - Drive for a short distance.
78. Slight left Restricted usage road - Drive for a short distance.
79. Turn left Restricted usage road - Drive for a short distance.
80. Turn right Restricted usage road - Drive for a short distance.

**Disneyland Park, Disneyland Drive, Anaheim, CA, United
States to Rodeo Drive, CA**

Distance: 36.8 miles (59.2km) Time: 0 hrs., 56mins.

(continued on next page)

(continued from previous page)

81. Head south Restricted usage road - Drive for a short distance.
82. Turn left Restricted usage road - Drive for a short distance.
83. Turn right Restricted usage road - Drive for a short distance.
84. Turn left Restricted usage road - Drive for 0.4 miles.
85. Turn left toward Disneyland Dr Restricted usage road - Drive for 0.3 miles.
86. Turn right onto Disneyland Dr - Drive for 0.3 miles.
87. Slight right to merge onto I-5 N toward Los Angeles - Drive for 22.3 miles.
88. Keep right at the fork to stay on I-5 N , follow signs for I-10 W / Santa Monica / Interstate 5 N / Sacramento - Drive for 0.3 miles.
89. Take the exit toward Interstate 10 W / Santa Monica Freeway / Santa Monica - Drive for 0.4 miles.
90. Merge onto CA-60 W - Drive for 0.8 miles.
91. Merge onto I-10 W - Drive for 9.5 miles.
92. Take exit 6 for Robertson Blvd - Drive for 0.2 miles.
93. Turn right onto S Robertson Blvd - Drive for a short distance.
94. Turn left onto Cattaraugus Ave - Drive for 0.5 miles.
95. Turn right onto Castle Heights Ave - Drive for 0.7 miles.
96. Turn right onto Beverwil Dr - Drive for 0.7 miles.
97. Slight left onto S Rodeo Dr - Drive for a short distance.

Rodeo Drive, CA to Hollywood, Los Angeles, CA

Distance: 6.7 miles (10.8km) Time: 0 hrs., 24mins.

98. Head northeast on S El Camino Dr toward W Olympic Blvd - Drive for 0.2 miles.
99. Turn right onto W Olympic Blvd - Drive for 3.5 miles.
100. Turn left onto S Highland Ave - Drive for 1.8 miles.

(continued on next page)

(continued from previous page)

101. Turn right onto Melrose Ave - Drive for 0.6 miles.
102. Turn left onto N Cahuenga Blvd Destination will be on the right - Drive for 0.6 miles.

Hollywood, Los Angeles, CA to Malibu, CA

Distance: 43.1 miles (69.4km) Time: 0 hrs., 59mins.

103. Head north on N Cahuenga Blvd toward La Mirada Ave - Drive for 1.7 miles.
104. Take the ramp on the left onto US-101 N / Hollywood Fwy - Drive for 3.3 miles.
105. Keep right at the fork to continue on US-101 N , follow signs for Ventura Fwy / Ventura - Drive for 23.4 miles.
106. Take exit 36 for Kanan Rd - Drive for 0.2 miles.
107. Turn left onto Kanan Rd - Drive for 6.2 miles.
108. Continue onto Kanan Dume Rd - Drive for 6.2 miles.
109. Turn right onto CA-1 N - Drive for 0.9 miles.
110. Turn left onto Westward Beach Rd Destination will be on the left - Drive for 1.1 miles.

Malibu, CA to Santa Barbara, CA

Distance: 65.8 miles (105.9km) Time: 1 hrs., 14mins.

111. Head northwest on Westward Beach Rd toward Birdview Ave - Drive for 1.1 miles.
112. Sharp left onto CA-1 N - Drive for 22.4 miles.
113. Exit on the left onto S Rice Ave - Drive for 4.7 miles.
114. Slight right to merge onto US-101 N - Drive for 36.7 miles.
115. Take exit 96B for Garden St - Drive for 0.3 miles.
116. Turn right onto Garden St - Drive for 0.4 miles.
117. Turn left onto E De La Guerra St - Drive for a short distance.
118. Turn right onto Santa Barbara St - Drive for a short distance.

(continued on next page)

(continued from previous page)

119. Turn left onto E De La Guerra St Destination will be on the left - Drive for a short distance.

Santa Barbara, CA to San Luis Obispo, CA

Distance: 95.3 miles (153.4km) Time: 1 hrs., 37mins.

120. Head southwest on E De La Guerra St toward Anacapa St - Drive for a short distance.

121. Turn left at the 1st cross street onto Anacapa St - Drive for 0.3 miles.

122. Turn left onto E Haley St - Drive for 0.2 miles.

123. Turn right onto Garden St - Drive for 0.2 miles.

124. Turn right to merge onto US-101 N - Drive for 4.3 miles.

125. Take exit 101B for State Street toward California 154 / Cachuma Lake - Drive for 0.2 miles.

126. Continue straight onto Calle Real - Drive for 0.3 miles.

127. Turn right onto CA-154 W / San Marcos Pass Rd - Drive for 23.9 miles.

128. At the traffic circle, take the 2nd exit and stay on CA-154 W / San Marcos Pass Rd - Drive for 8.6 miles.

129. Turn right to merge onto US-101 N - Drive for 56.8 miles.

130. Take exit 203A for Osos St - Drive for a short distance.

131. Continue onto Osos St - Drive for a short distance.

132. Turn left onto Walnut St - Drive for a short distance.

133. Turn right at the 1st cross street onto Santa Rosa St - Drive for 0.3 miles.

134. Turn left onto Monterey St Destination will be on the right - Drive for a short distance.

San Luis Obispo, CA to Big Sur, CA 93920

Distance: 106.7 miles (171.7km) Time: 2 hrs., 29mins.

(continued on next page)

(continued from previous page)

135. Head southwest on Monterey St toward Santa Rosa St - Drive for a short distance.

136. Turn right at the 1st cross street onto Santa Rosa St - Drive for 2.2 miles.

137. Continue onto CA-1 N Destination will be on the left - Drive for 104.5 miles.

Big Sur, CA 93920 to Bixby Bridge, California 1, Monterey, CA, United States

Distance: 10.7 miles (17.2km) Time: 0 hrs., 15mins.

138. Head northwest on CA-1 N Destination will be on the right - Drive for 10.7 miles.

Bixby Bridge, California 1, Monterey, CA, United States to Carmel, CA

Distance: 15.1 miles (24.3km) Time: 0 hrs., 25mins.

139. Head north on CA-1 N toward Coast Rd / Old Coast Rd - Drive for 14.5 miles.

140. Turn left onto Ocean Ave Destination will be on the right - Drive for 0.7 miles.

Carmel, CA to 17-Mile Drive

Distance: 2.2 miles (3.5km) Time: 0 hrs., 7mins.

141. Head west on Ocean Ave toward Lincoln St - Drive for 0.3 miles.

142. Turn right onto San Antonio Ave Partial toll road - Drive for 0.3 miles.

143. Continue onto Carmel Way Partial toll road - Drive for 0.3 miles.

144. Slight right onto 17 Mile Dr Partial toll road Destination will be on the right - Drive for 1.4 miles.

17-Mile Drive to Alcatraz Island

Distance: 123.7 miles (199.1km) Time: 2 hrs., 14mins.

145. Head east on 17 Mile Dr Toll road - Drive for a short distance.

(continued on next page)

(continued from previous page)

146. Turn left toward CA-68 E - Drive for a short distance.
147. Turn right onto CA-68 E - Drive for 0.2 miles.
148. Take the ramp onto CA-1 N / Cabrillo Hwy - Drive for 15.8 miles.
149. Keep right to continue on CA-156 E, follow signs for State Route 156 E / US-101 / Castroville / San Jose - Drive for 6.4 miles.
150. Merge onto CA-156 E / US-101 N via the ramp to Hollister / San Francisco - Drive for 0.6 miles.
151. Keep left to continue on US-101 N - Drive for 93.3 miles.
152. Take exit 430A toward Downtown SF - Drive for 0.8 miles.
153. Merge onto I-280 N - Drive for 3.0 miles.
154. Continue onto King St - Drive for 0.7 miles.
155. Continue onto The Embarcadero - Drive for 2.3 miles.
156. Slight right to stay on The Embarcadero - Drive for 0.2 miles.
157. Turn right onto Embarcadero N St / The Embarcadero - Drive for 0.2 miles.
158. Turn right onto The Embarcadero - Drive for a short distance.
159. Turn right onto Fishermans Wharf - Drive for 0.2 miles.

Alcatraz Island to Lombard Street, San Francisco, CA

Distance: 1.2 miles (1.9km) Time: 0 hrs., 10mins.

160. Head southeast on Fishermans Wharf toward The Embarcadero - Drive for 0.2 miles.
161. Turn left onto The Embarcadero - Drive for a short distance.
162. Slight right onto Taylor St - Drive for 0.2 miles.
163. Turn right onto North Point St - Drive for 0.2 miles.
164. Turn left onto Leavenworth St - Drive for 0.2 miles.
165. Turn right onto Chestnut St - Drive for 0.2 miles.
166. Turn left onto Larkin St - Drive for a short distance.

(continued on next page)

(continued from previous page)

167. Turn left at the 1st cross street onto Lombard St - Drive for a short distance.
168. Turn right to stay on Lombard St - Drive for a short distance.

Lombard Street, San Francisco, CA to Napa Valley, CA

Distance: 61.1 miles (98.3km) Time: 1 hrs., 18mins.

169. Head east on Lombard St toward Leavenworth St - Drive for a short distance.
170. Turn left onto Leavenworth St - Drive for a short distance.
171. Turn left onto Chestnut St - Drive for 0.2 miles.
172. Turn left onto Larkin St - Drive for a short distance.
173. Turn right at the 1st cross street onto Lombard St - Drive for 1.3 miles.
174. Continue onto US-101 N / Richardson Ave Continue to follow US-101 N - Drive for 1.4 miles.
175. Keep left to continue on US-101 - Drive for 21.1 miles.
176. Take exit 460A for CA-37 toward Napa / Vallejo - Drive for 0.4 miles.
177. Continue onto CA-37 E - Drive for 7.2 miles.
178. Turn left onto CA-121 N - Drive for 6.6 miles.
179. Turn right to stay on CA-121 N (signs for State Route 121 / Sonoma / Napa) - Drive for 9.3 miles.
180. Turn left onto CA-121 N / CA-29 N (signs for State Route 121 / Napa / Calistoga) Continue to follow CA-29 N Destination will be on the left - Drive for 13.5 miles.

Napa Valley, CA to Redwood National and State Parks, Humboldt County, CA, United States

Distance: 273.1 miles (439.5km) Time: 5 hrs., 1mins.

181. Head northwest on CA-29 N - Drive for 15.0 miles.

(continued on next page)

(continued from previous page)

182.Continue onto CA-128 W / Foothill Blvd Continue to follow CA-128 W - Drive for 17.4 miles.

183.Continue straight onto Alexander Valley Rd - Drive for 2.1 miles.

184.Turn right onto Lytton Station Rd - Drive for 1.4 miles.

185.Turn right onto Lytton Springs Rd - Drive for a short distance.

186.Turn right to merge onto US-101 N toward Eureka - Drive for 237.2 miles.

Redwood National and State Parks, Humboldt County, CA, United States to University of Oregon (Eugene), Eugene, OR, United States

Distance: 263.5 miles (424.1km) Time: 4 hrs., 45mins.

187.Head north on US-101 N - Drive for 42.4 miles.

188.Slight right onto Humboldt Rd (signs for Elk Valley Rancheria) - Drive for 1.6 miles.

189.Turn left onto Howland Hill Rd - Drive for 0.6 miles.

190.Turn right onto Elk Valley Rd - Drive for 3.6 miles.

191.Turn right onto US-199 N Entering Oregon - Drive for 76.3 miles.

192.Take the exit toward OR-99 N / City Center - Drive for 0.5 miles.

193.Merge onto OR-99 N / SE 7th St - Drive for 2.6 miles.

194.Take the Interstate 5 / Oregon 99 N ramp on the left to Portland - Drive for 0.2 miles.

195.Merge onto I-5 N - Drive for 134.1 miles.

196.Take exit 192 for OR-99 / Franklin Blvd toward Eugene - Drive for 0.8 miles.

197.Continue onto OR-99 N / Franklin Blvd - Drive for 0.3 miles.

198.Turn left onto E 13th Ave - Drive for 0.2 miles.

199.Turn left onto Agate St - Drive for 0.2 miles.

(continued on next page)

(continued from previous page)

200.Turn right onto E 15th Ave Destination will be on the right - Drive for 0.2 miles.

University of Oregon (Eugene), Eugene, OR, United States to Space Needle, Seattle, WA, United States

Distance: 286.3 miles (460.7km) Time: 4 hrs., 39mins.

201.Head east on E 15th Ave toward Onyx St - Drive for 0.2 miles.

202.Turn left onto Agate St - Drive for 0.2 miles.

203.Turn right onto Franklin Blvd - Drive for 0.8 miles.

204.Continue straight onto OR-126 BUS E / Franklin Blvd - Drive for 0.6 miles.

205.Turn right onto Glenwood Blvd - Drive for 0.6 miles.

206.Turn left to merge onto I-5 N / OR-99 N toward Portland Continue to follow I-5 N - Drive for 107.9 miles.

207.Keep right to stay on I-5 N , follow signs for Interstate 5 N / Interstate 84 / Seattle Entering Washington - Drive for 174.4 miles.

208.Take exit 165 on the left for Seneca St - Drive for 0.3 miles.

209.Turn left onto Seneca St - Drive for a short distance.

210.Turn right onto 4th Ave - Drive for 1.1 miles.

211.Turn right onto Broad St - Drive for a short distance.

212.Turn left onto Space Needle Loop - Drive for a short distance.

213.Turn left to stay on Space Needle Loop Destination will be on the left - Drive for a short distance.

Space Needle, Seattle, WA, United States to Mount Rainier National Park, Pierce County, WA, United States

Distance: 92.0 miles (148.1km) Time: 1 hrs., 59mins.

214.Head east on Space Needle Loop - Drive for a short distance.

215.Turn left to stay on Space Needle Loop - Drive for a short distance.

216.Turn left onto Broad St - Drive for a short distance.

(continued on next page)

(continued from previous page)

- 217.Slight left onto 5th Ave N - Drive for 0.3 miles.
- 218.Turn right onto Mercer St - Drive for 0.4 miles.
- 219.Continue straight to stay on Mercer St - Drive for 0.3 miles.
- 220.Take the ramp on the left to I-5 S - Drive for a short distance.
- 221.Keep right at the fork, follow signs for I-5 S and merge onto I-5 S - Drive for 12.5 miles.
- 222.Keep right to stay on I-5 S - Drive for 26.8 miles.
- 223.Take exit 127 for WA-512 E toward Puyallup / S Tacoma Way - Drive for 0.3 miles.
- 224.Turn left onto WA-512 E (signs for Puyallup)- Drive for 0.7 miles.
- 225.Take the Steele St exit- Drive for 0.2 miles.
- 226.Turn left onto Steele St S - Drive for 0.5 miles.
- 227.Continue onto 116th St S - Drive for 0.3 miles.
- 228.Continue onto Spanaway Loop Rd S - Drive for 3.9 miles.
- 229.Spanaway Loop Rd S turns left and becomes WA-704 E - Drive for 0.6 miles.
- 230.Turn right onto WA-7 S - Drive for 0.9 miles.
- 231.Slight left onto WA-7 S / Mountain Hwy E / Pacific Ave S Continue to follow WA-7 S/Mountain Hwy E - Drive for 30.6 miles.
- 232.Continue straight onto WA-706 - Drive for 13.6 miles.

Mount Rainier National Park, Pierce County, WA, United States to Seattle-Tacoma International Airport, International Boulevard, Seattle, WA, United States

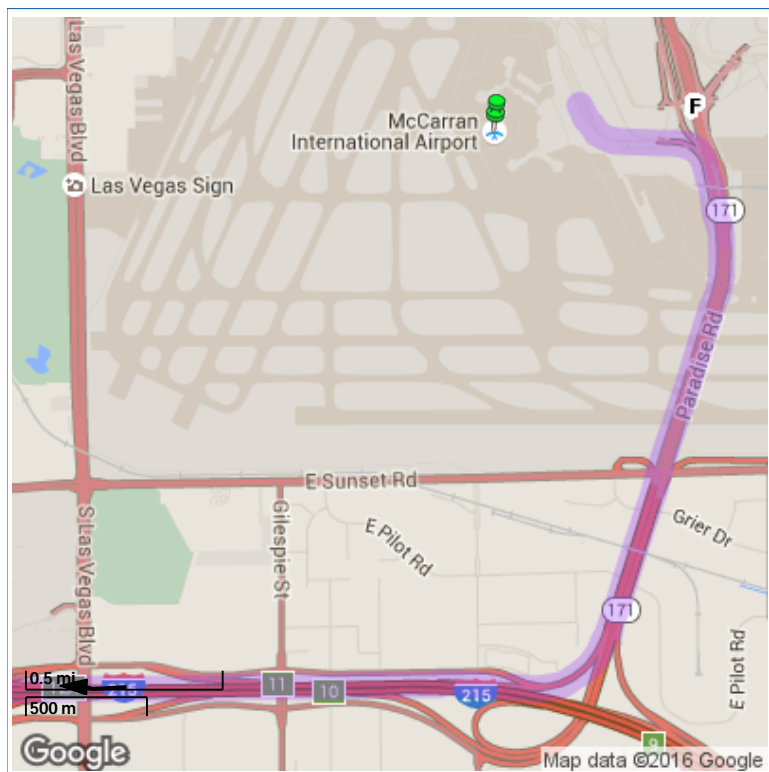
Distance: 77.1 miles (124.1km) Time: 1 hrs., 42mins.

- 233.Head west on WA-706 toward 387th Ave Ct E - Drive for 13.6 miles.
- 234.Continue onto WA-7 N / Mountain Hwy E - Drive for 4.9 miles.
- 235.Turn right onto Alder Cutoff Rd E - Drive for 6.7 miles.

(continued on next page)

(continued from previous page)

- 236.Continue onto Center St E - Drive for 0.5 miles.
- 237.Turn right onto WA-161 N / Washington Ave N Continue to follow WA-161 N - Drive for 22.6 miles.
- 238.Slight left onto 31st Ave SW - Drive for a short distance.
- 239.Turn right onto the Washington 512 E ramp to Seattle - Drive for 0.4 miles.
- 240.Merge onto WA-512 E - Drive for 2.6 miles.
- 241.Take the exit onto WA-167 N toward WA-410 E / Seattle / Yakima - Drive for 20.6 miles.
- 242.Take the exit onto I-405 S toward Burien / Seattle - Drive for 2.6 miles.
- 243.Keep left to continue on WA-518 W - Drive for 1.0 miles.
- 244.Take the exit toward Sea-Tac Airport - Drive for 0.9 miles.
- 245.Continue onto Airport Expressway - Drive for 0.4 miles.
- 246.Take the exit on the left toward Air Cargo Road - Drive for 0.2 miles.
- 247.Turn right onto S 170th St (signs for Air Cargo Rd)- Drive for a short distance.



Directions

McCarran International Airport, Wayne Newton Boulevard, Las Vegas, NV, United States to Miramar, San Diego, CA, United States

Total Distance: 315.1 miles (507.1km)

Time: 4 hrs., 37mins.

Traveled on This Map: 3.1 miles (5.0km)

1. Head southeast on Wayne Newton Blvd toward Terminal 1 Departures - Drive for 0.2 miles.
2. Take the ramp to Las Vegas/Henderson / I-15 / I-215 - Drive for 0.3 miles.
3. Merge onto NV-171 / Paradise Rd Continue to follow NV-171 - Drive for 1.1 miles.

(continued on next page)

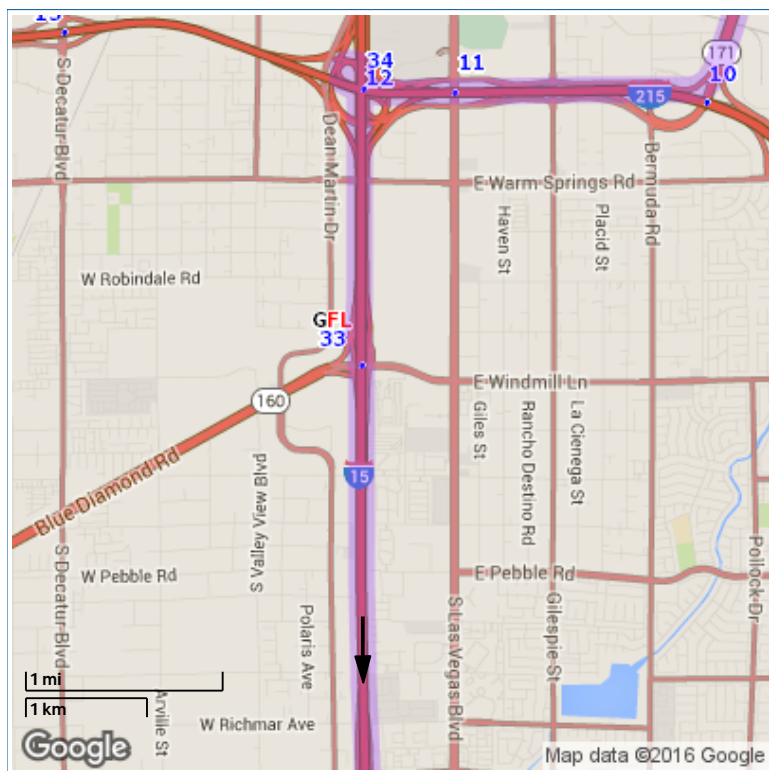
(continued from previous page)

4. Keep right at the fork, follow signs for I-215 W / Las Vegas and merge onto I-215 - Drive for 1.9 miles.



Advisory

» Road Closed: SR-171/Airport Connector; Between I-215 to SR-562 Sunset



Directions

Continuing to Miramar, San Diego, CA, United States

Remaining Distance: 312.0 miles (502.1km)

Traveled on This Map: 4.0 miles (6.4km)

5. Take exit 12B for Interstate 15 S toward Los Angeles - Drive for 1.4 miles.
6. Keep left and merge onto I-15 S Entering California - Drive for 204.1 miles.



Advisory

» Expect delays during morning & afternoon rush hours: I-15; at I-215 Interchange



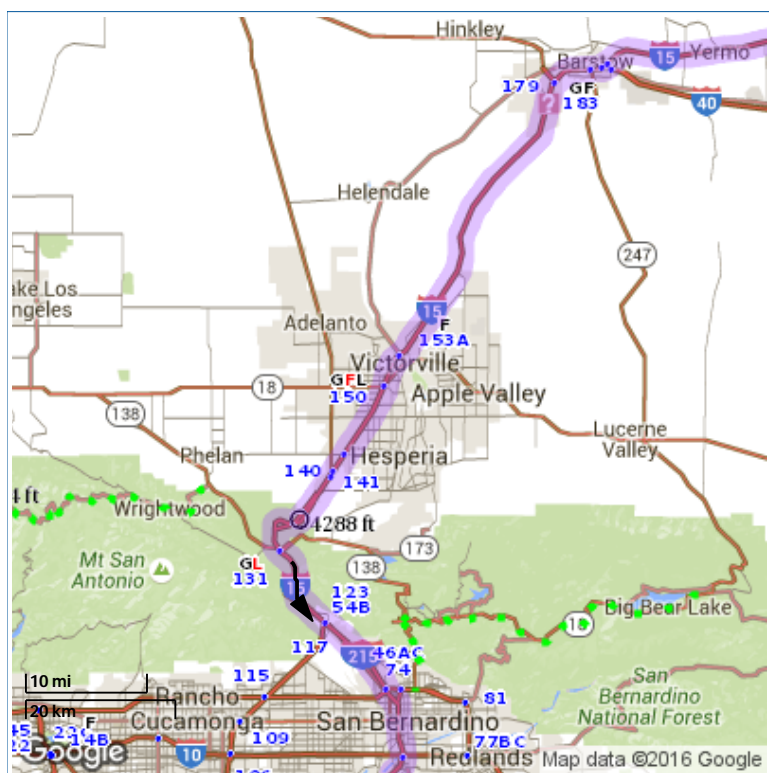
Directions

Continuing to Miramar, San Diego, CA, United States

Remaining Distance: 308.0 miles (495.7km)

Traveled on This Map: 156.7 miles (252.2km)

- 6a. Continue on I-15 S



Directions

Continuing to Miramar, San Diego, CA, United States

Remaining Distance: 151.3 miles (243.5km)

Traveled on This Map: 45.3 miles (72.9km)

6b. Continue on I-15 S



Directions

Continuing to Miramar, San Diego, CA, United States

Remaining Distance: 106.0 miles (170.6km)

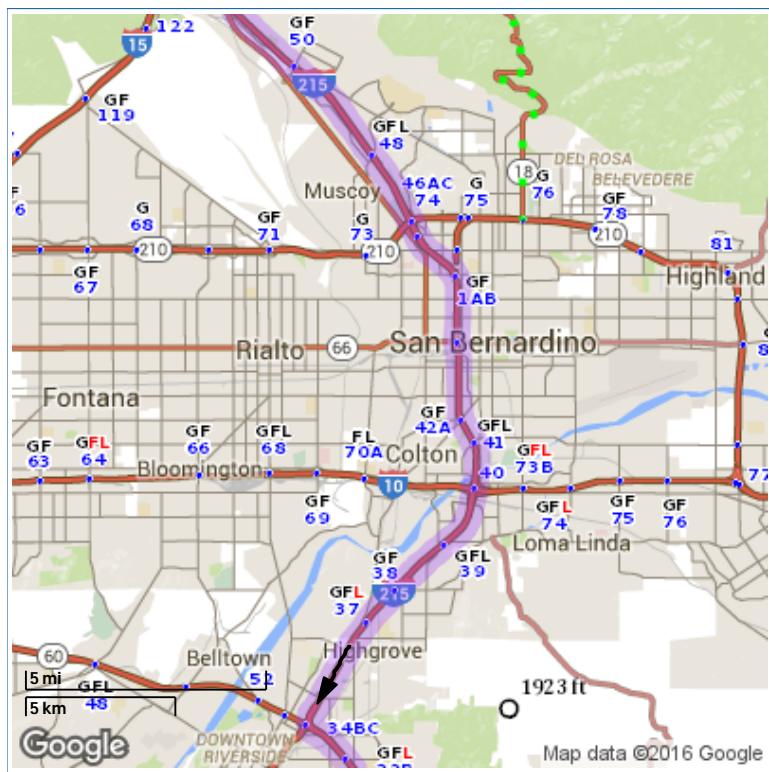
Traveled on This Map: 4.6 miles (7.4km)

7. Keep left at the fork to continue on I-215 S - Drive for 20.1 miles.



Advisory

» Expect delays during morning & afternoon rush hours: I-215; from SR-60 (Moreno Valley freeway) to Palm Ave. (north of SR-210)



Directions

Continuing to Miramar, San Diego, CA, United States

Remaining Distance: 101.4 miles (163.2km)

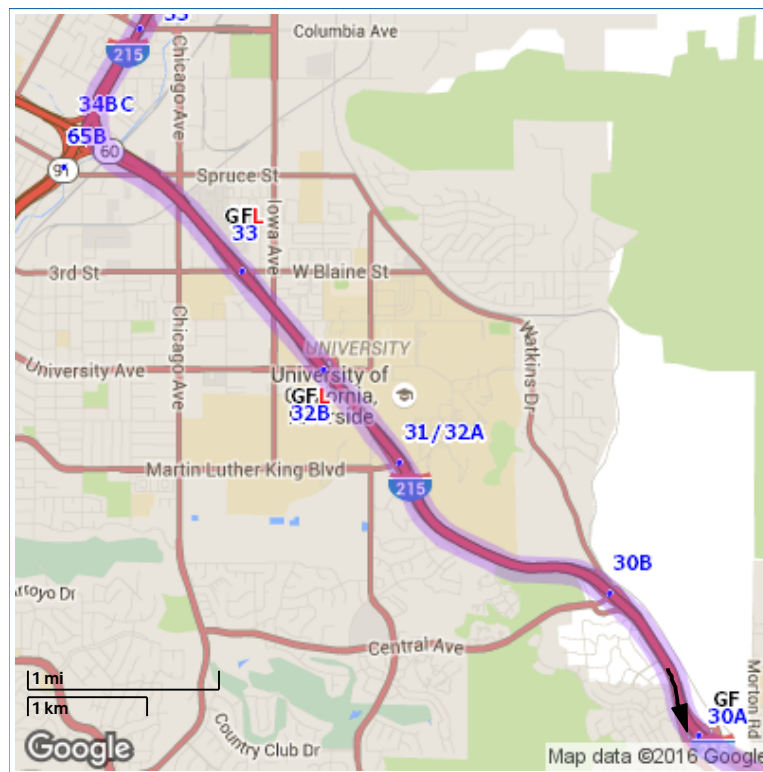
Traveled on This Map: 15.4 miles (24.8km)

7a. Keep left at the fork to continue on I-215 S



Advisory

» Expect delays during morning & afternoon rush hours: I-215; from SR-60 (Moreno Valley freeway) to Palm Ave. (north of SR-210)



Directions

Continuing to Miramar, San Diego, CA, United States

Remaining Distance: 86.0 miles (138.4km)

Traveled on This Map: 5.1 miles (8.2km)

8. Keep right at the fork to stay on I-215 S, follow signs for CA-60 E / San Diego / Indio - Drive for 5.5 miles.



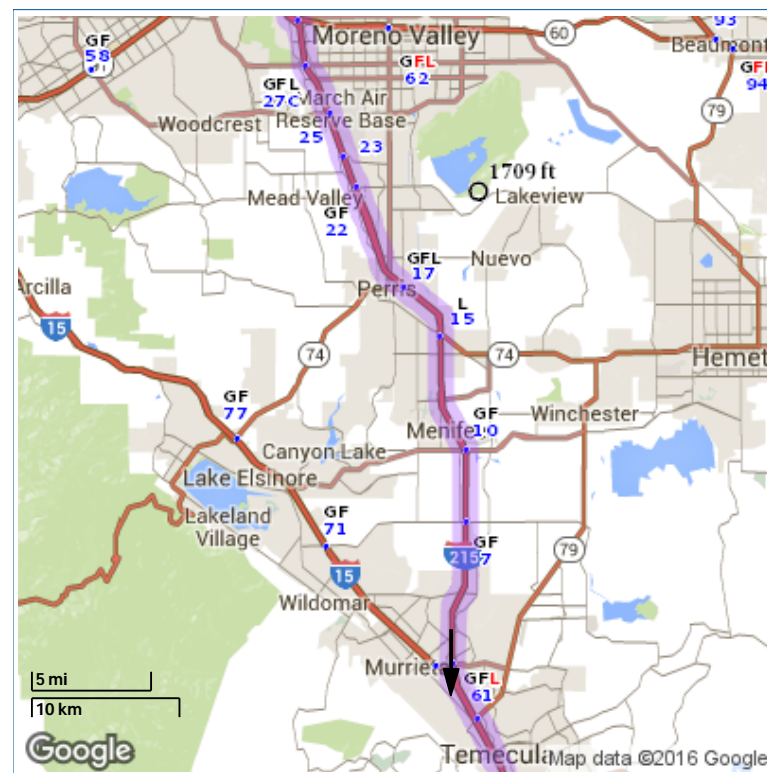
Directions

Continuing to Miramar, San Diego, CA, United States

Remaining Distance: 80.9 miles (130.2km)

Traveled on This Map: 4.0 miles (6.4km)

9. Keep right at the fork to stay on I-15 S, follow signs for Interstate 215 S / San Diego - Drive for 30.5 miles.



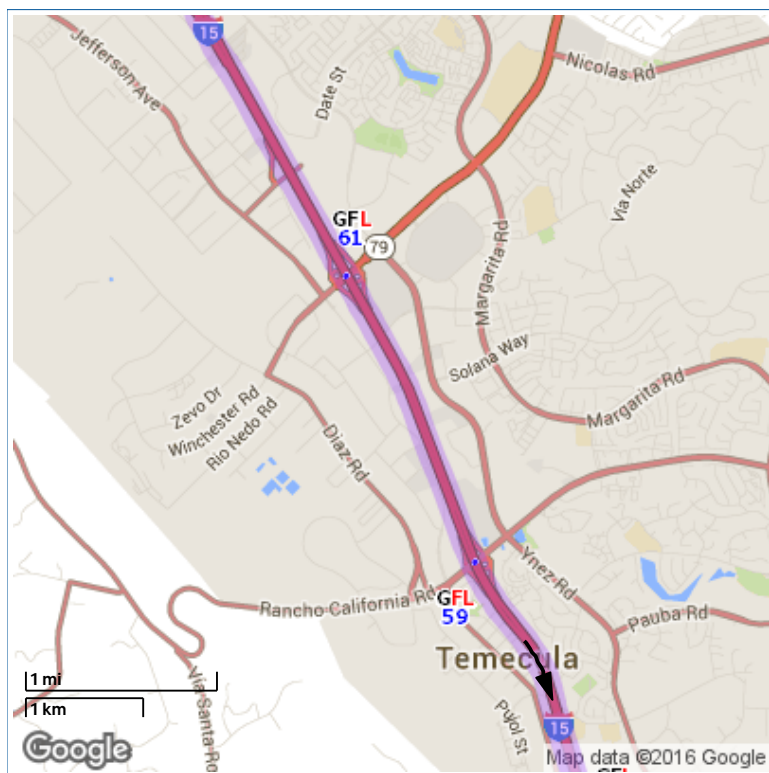
Directions

Continuing to Miramar, San Diego, CA, United States

Remaining Distance: 76.9 miles (123.8km)

Traveled on This Map: 27.0 miles (43.5km)

- 9a. Continue on I-215 S



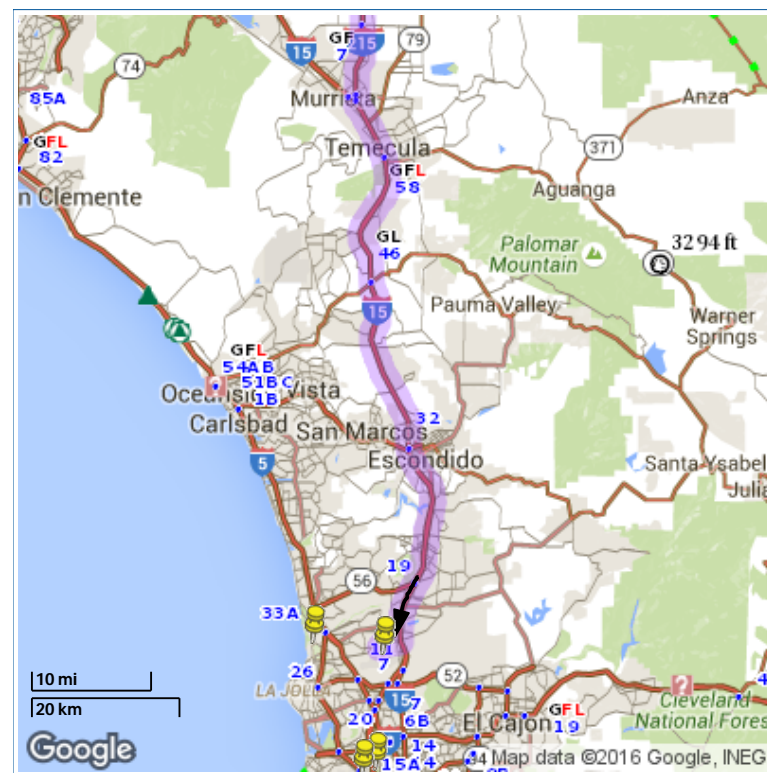
Directions

Continuing to Miramar, San Diego, CA, United States

Remaining Distance: 49.9 miles (80.3km)

Traveled on This Map: 3.9 miles (6.3km)

10. Merge onto I-15 S - Drive for 47.7 miles.



Directions

Continuing to Miramar, San Diego, CA, United States

Remaining Distance: 46.1 miles (74.2km)

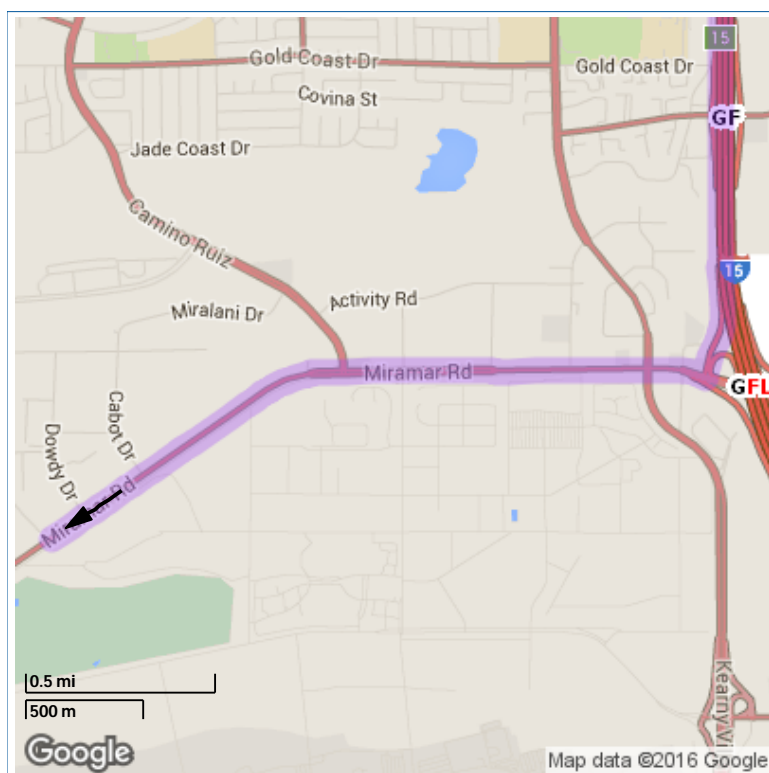
Traveled on This Map: 43.8 miles (70.5km)

10a. Continue on I-15 S



Advisory

» Expect delays during morning & afternoon rush hours: I-15; at the junction with SR-78



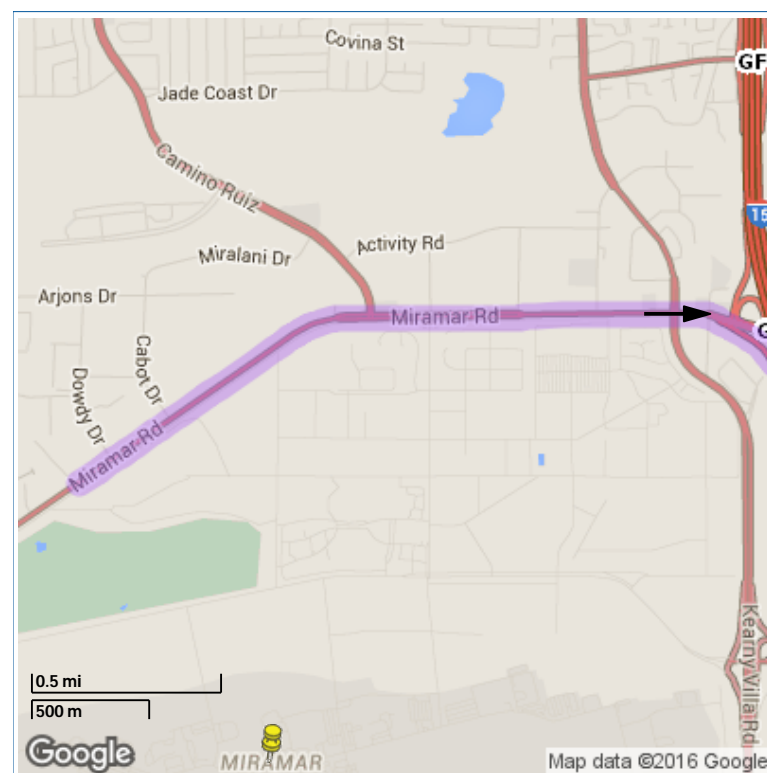
Directions

Continuing to Miramar, San Diego, CA, United States

Remaining Distance: 2.3 miles (3.7km)

Traveled on This Map: 2.1 miles (3.4km)

11. Take exit 14 for Pomerado Rd / Miramar Rd - Drive for 0.3 miles.
12. Turn right onto Miramar Rd - Drive for 1.9 miles.



Directions

Miramar, San Diego, CA, United States to San Diego Zoo, Zoo Drive, San Diego, CA, United States

Total Distance: 16.4 miles (26.4km)

Time: 0 hrs., 24mins.

Traveled on This Map: 1.8 miles (2.9km)

13. Head northeast on Miramar Rd toward Dowdy Dr - Drive for 1.8 miles.



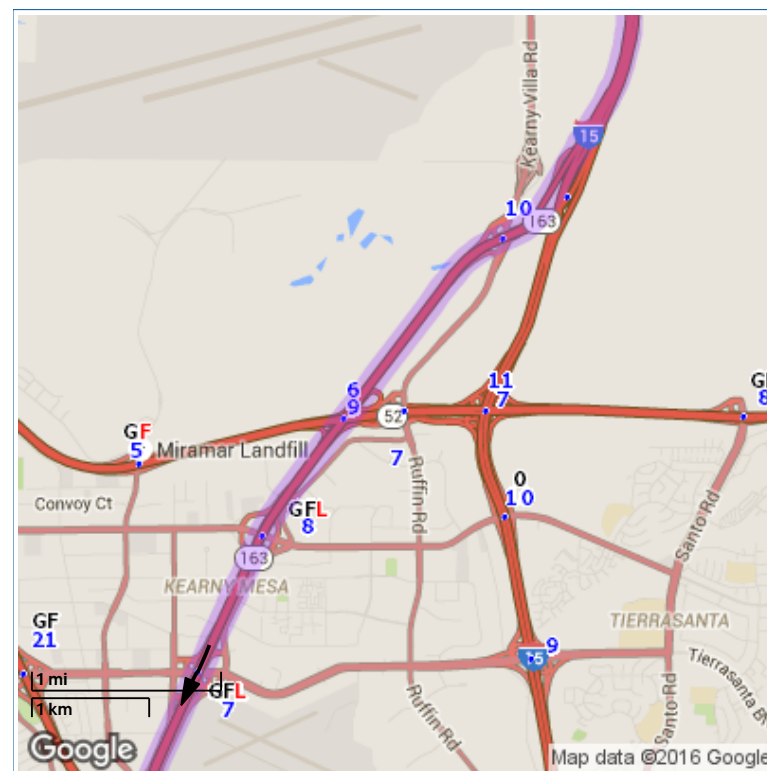
Directions

Continuing to San Diego Zoo, Zoo Drive, San Diego, CA, United States

Remaining Distance: 14.6 miles (23.5km)

Traveled on This Map: 2.0 miles (3.2km)

14. Take the ramp onto I-15 S - Drive for 2.1 miles.



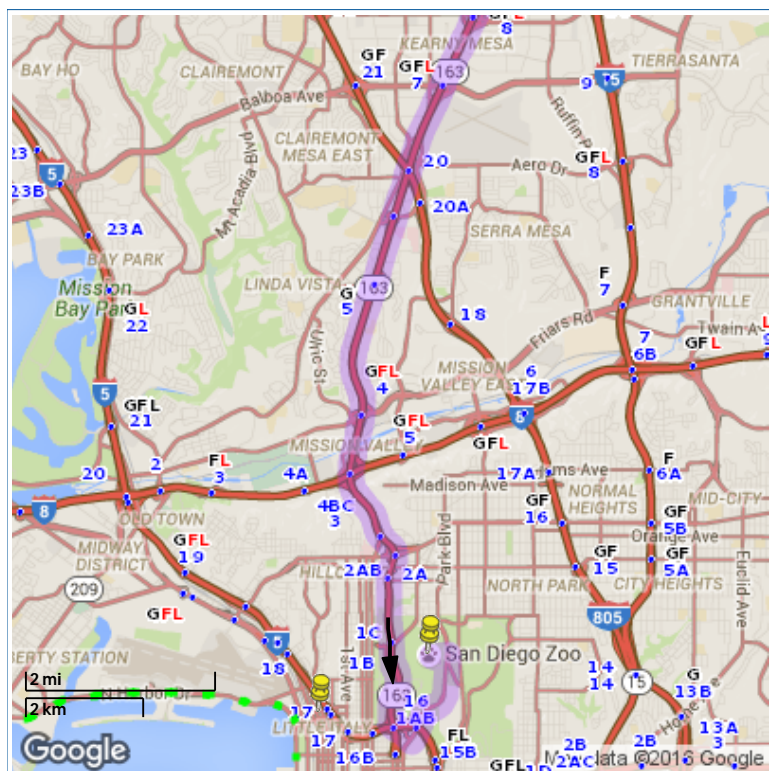
Directions

Continuing to San Diego Zoo, Zoo Drive, San Diego, CA, United States

Remaining Distance: 12.6 miles (20.3km)

Traveled on This Map: 4.2 miles (6.8km)

15. Keep right at the fork to continue on CA-163 S - Drive for 10.5 miles.



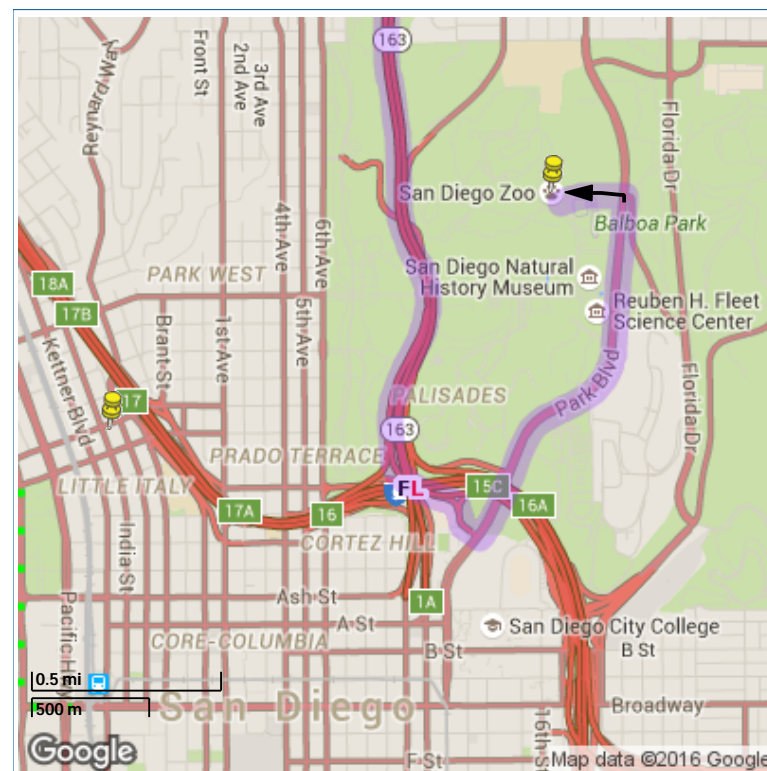
Directions

Continuing to San Diego Zoo, Zoo Drive, San Diego, CA, United States

Remaining Distance: 8.4 miles (13.5km)

Traveled on This Map: 6.4 miles (10.3km)

15a. Keep right at the fork to continue on CA-163 S



Directions

Continuing to San Diego Zoo, Zoo Drive, San Diego, CA, United States

Remaining Distance: 2.0 miles (3.2km)

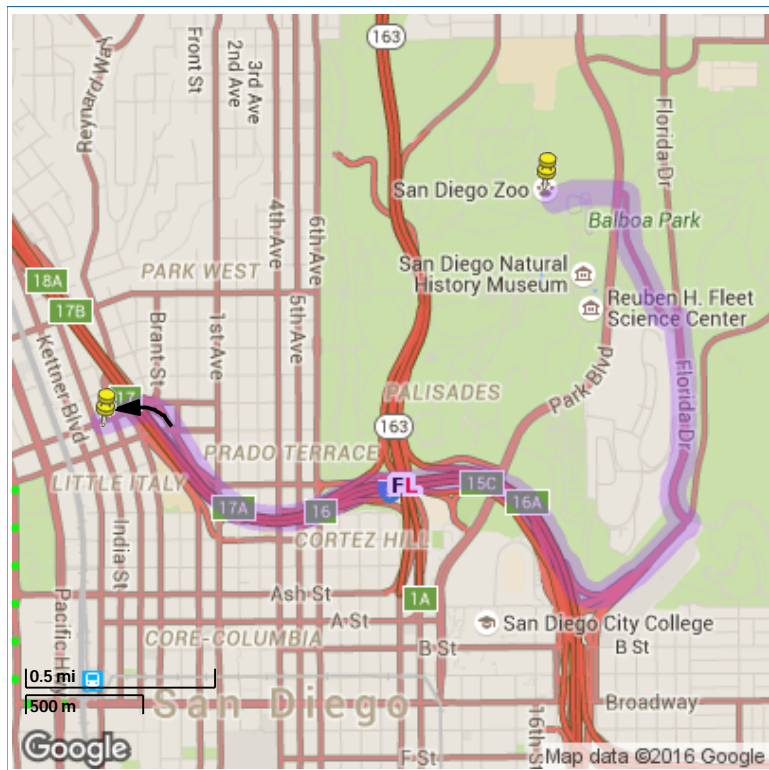
Traveled on This Map: 2.0 miles (3.2km)

16. Take exit 1B for I-5 S / Park Blvd - Drive for 0.6 miles.

17. Keep right, follow signs for Park Blvd - Drive for 0.2 miles.

18. Turn left onto Park Blvd - Drive for 1.1 miles.

19. Turn left onto Zoo Pl - Drive for 0.2 miles.



Directions

**San Diego Zoo, Zoo Drive, San Diego, CA, United States
to Mona Lisa Italian Foods, India Street, San Diego, CA,
United States**

Total Distance: 3.1 miles (5.0km)

Time: 0 hrs., 7mins.

Traveled on This Map: 3.1 miles (5.0km)

20. Head northeast on Zoo Pl - Drive for 0.6 miles.

21. Turn right onto Florida Dr - Drive for 0.6 miles.

22. Turn right onto Pershing Dr - Drive for 0.2 miles.

23. Keep right at the fork, follow signs for I-5 N and merge onto I-5 N - Drive for 1.3 miles.

(continued on next page)

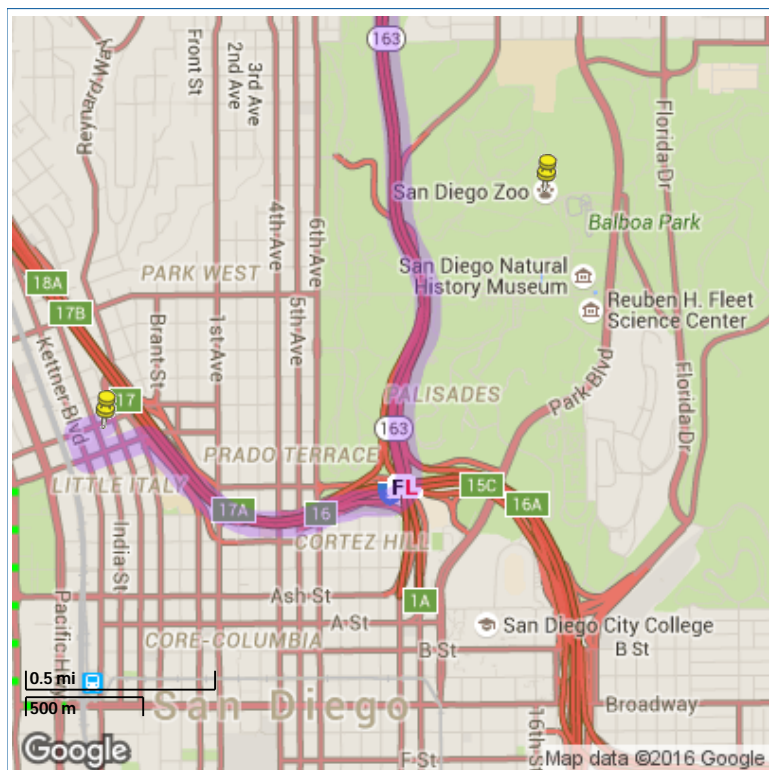
(continued from previous page)

24. Take exit 17A to merge onto W Hawthorn St Destination will be on the left - Drive for 0.5 miles.



Advisory

» Note: I-5 and I-805; Watch for pedestrians between Tijuana, MX and Oceanside



Directions

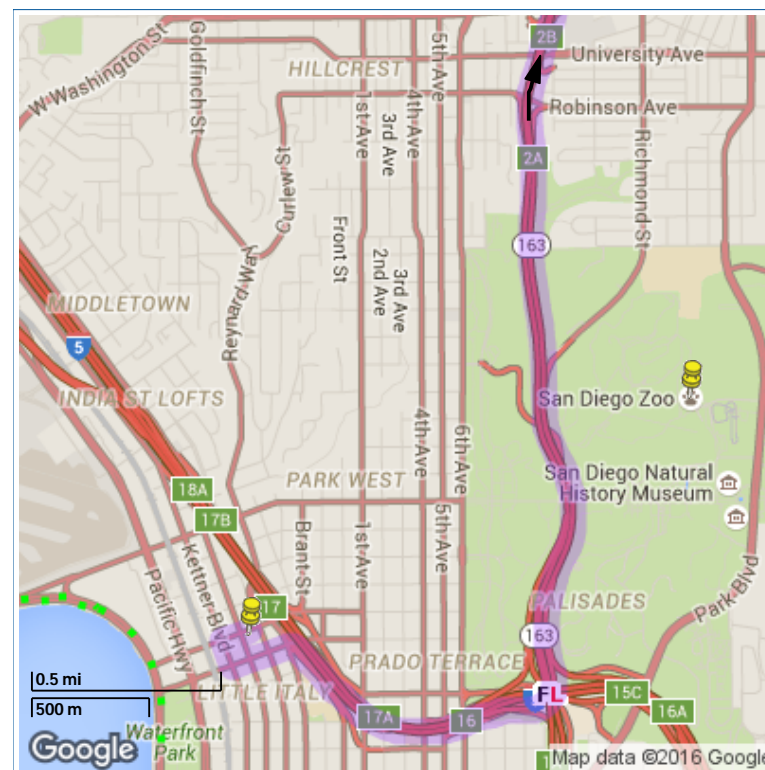
Mona Lisa Italian Foods, India Street, San Diego, CA, United States to Miramar, San Diego, CA, United States

Total Distance: 15.4 miles (24.8km)

Time: 0 hrs., 21mins.

Traveled on This Map: A short distance.

25. Head west on W Hawthorn St toward India St - Drive for a short distance.



Directions

Continuing to Miramar, San Diego, CA, United States

Remaining Distance: 15.3 miles (24.6km)

Traveled on This Map: 2.8 miles (4.5km)

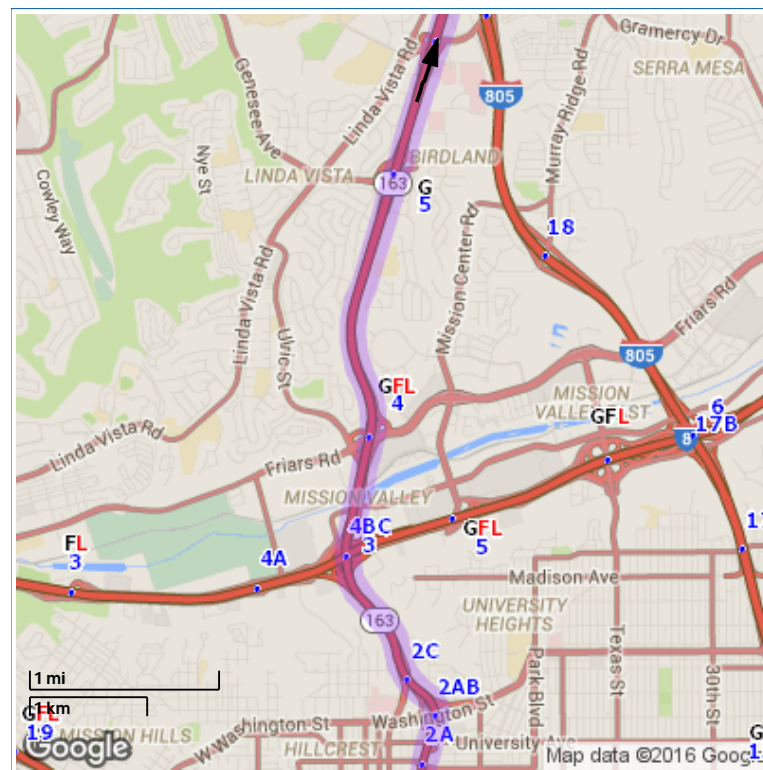
26. Turn left at the 2nd cross street onto Kettner Blvd - Drive for a short distance.
27. Turn left at the 1st cross street onto W Grape St - Drive for 0.2 miles.
28. Take the Interstate 5 S ramp - Drive for 0.2 miles.
29. Merge onto I-5 S - Drive for 0.4 miles.
30. Take exit 16 to merge onto CA-163 N toward Escondido. Parts of this road may be closed at certain times or days - Drive for 6.1 miles.



Advisory

» Note: I-5 and I-805; Watch for pedestrians between Tijuana, MX and Oceanside

(continued from previous page)



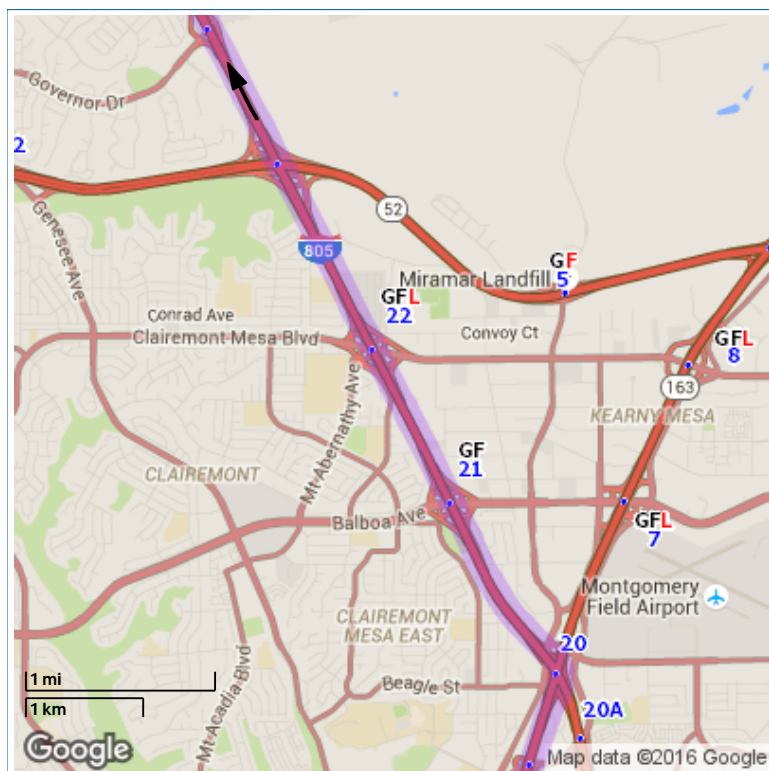
Directions

Continuing to Miramar, San Diego, CA, United States

Remaining Distance: 12.6 miles (20.3km)

Traveled on This Map: 4.0 miles (6.4km)

30a.Continue on CA-163 N



Directions

Continuing to Miramar, San Diego, CA, United States

Remaining Distance: 8.6 miles (13.8km)

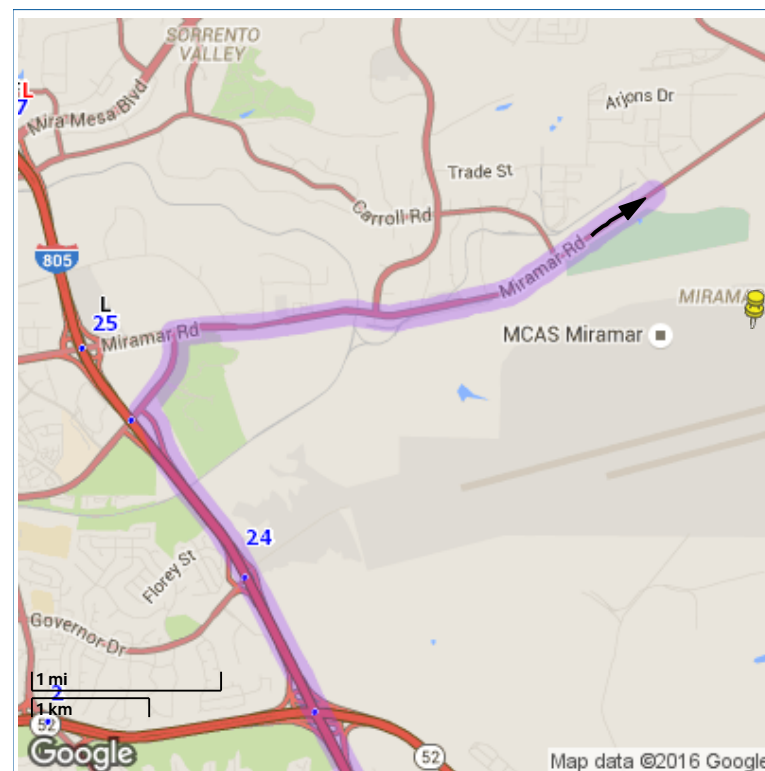
Traveled on This Map: 4.1 miles (6.6km)

31. Take exit 7A to merge onto I-805 N toward Los Angeles - Drive for 4.8 miles.



Advisory

» Note: I-5 and I-805; Watch for pedestrians between Tijuana, MX and Oceanside



Directions

Continuing to Miramar, San Diego, CA, United States

Remaining Distance: 4.5 miles (7.2km)

Traveled on This Map: 4.4 miles (7.1km)

32. Take exit 25A for Nobel Dr - Drive for 0.5 miles.

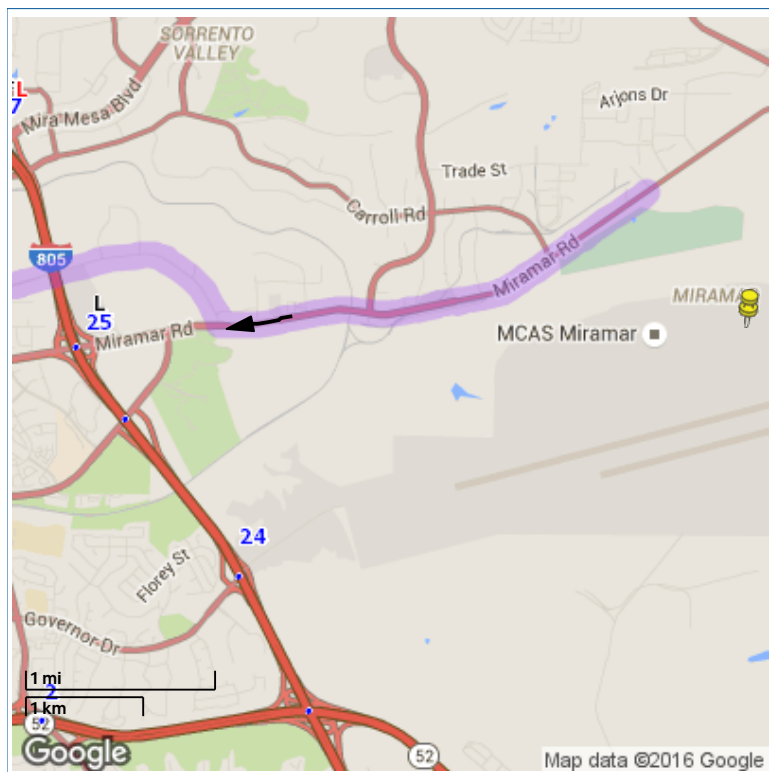
33. Turn right onto Nobel Dr - Drive for 0.5 miles.

34. Turn right onto Miramar Rd - Drive for 2.7 miles.



Advisory

» Note: I-5 and I-805; Watch for pedestrians between Tijuana, MX and Oceanside



Directions

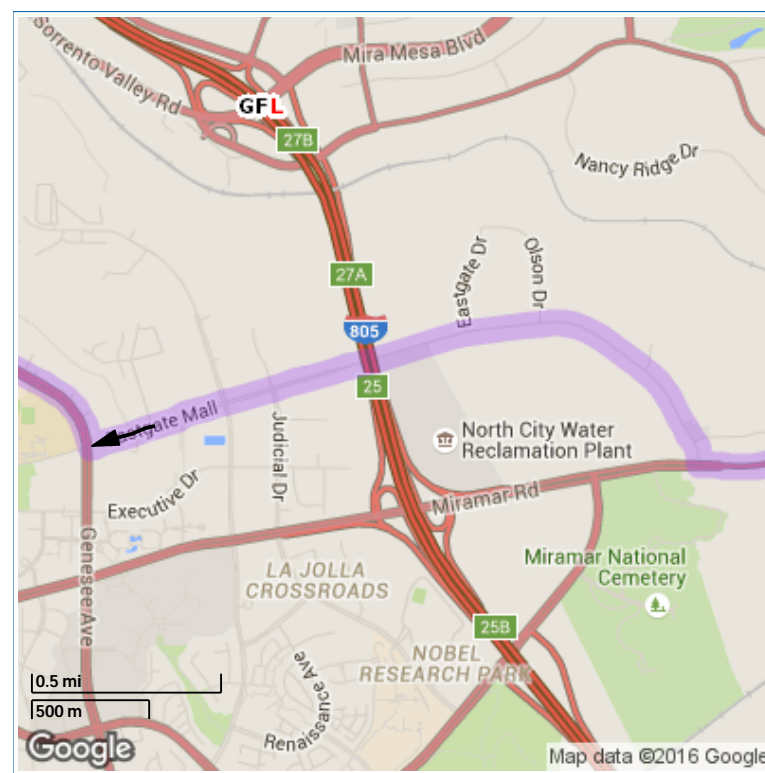
Miramar, San Diego, CA, United States to Torrey Pines, San Diego, CA, United States

Total Distance: 6.5 miles (10.5km)

Time: 0 hrs., 17mins.

Traveled on This Map: 2.4 miles (3.9km)

35. Head southwest on Miramar Rd toward AleSmith Ct - Drive for 2.4 miles.



Directions

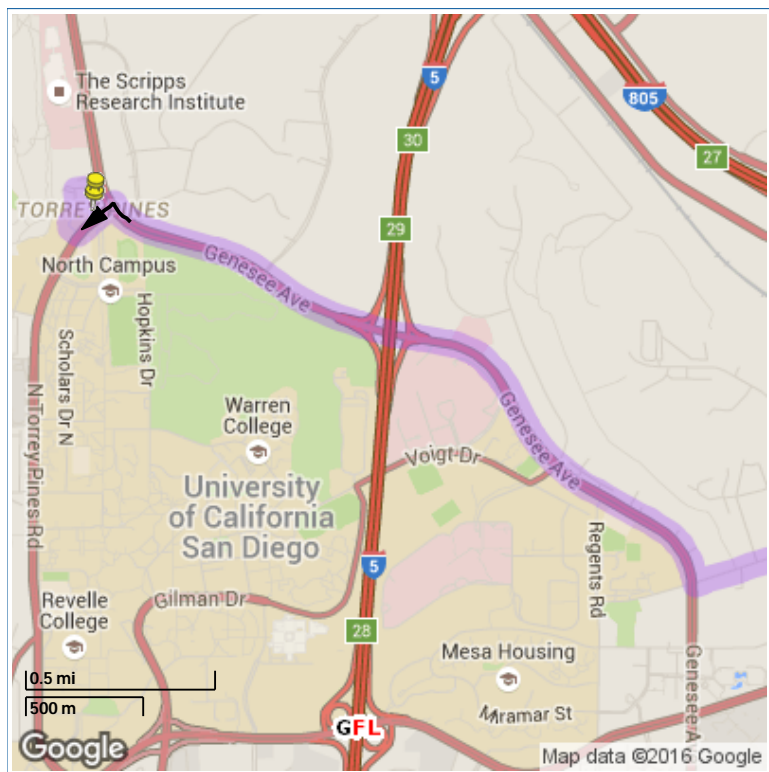
Continuing to Torrey Pines, San Diego, CA, United States

Remaining Distance: 4.1 miles (6.6km)

Traveled on This Map: 1.8 miles (2.9km)

36. Turn right onto Eastgate Mall - Drive for a short distance.

37. Continue straight to stay on Eastgate Mall - Drive for 1.8 miles.



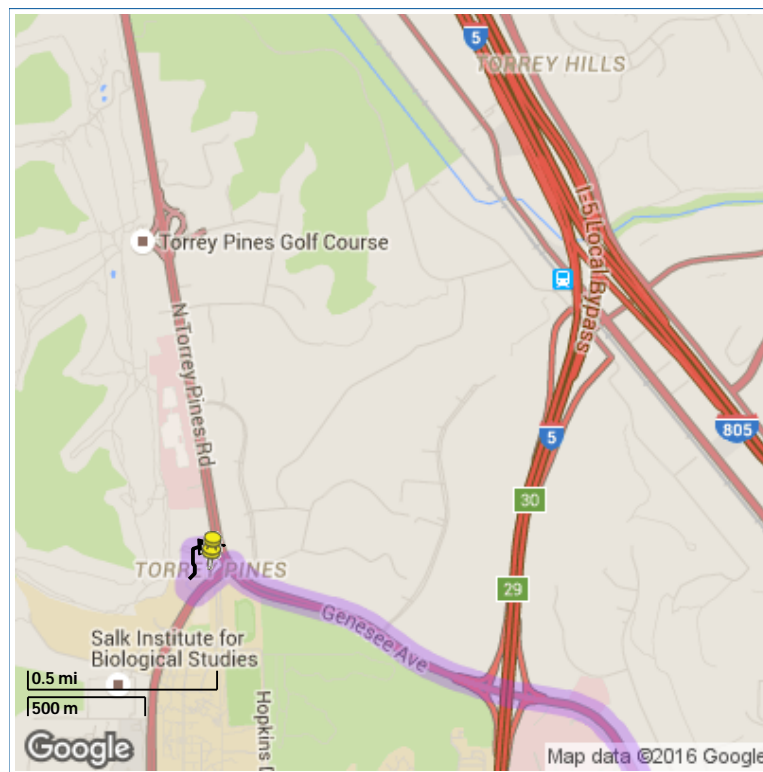
Directions

Continuing to Torrey Pines, San Diego, CA, United States

Remaining Distance: 2.3 miles (3.7km)

Traveled on This Map: 2.0 miles (3.2km)

- 38. Turn right onto Genesee Ave - Drive for 1.9 miles.
- 39. Turn left onto N Torrey Pines Rd - Drive for a short distance.



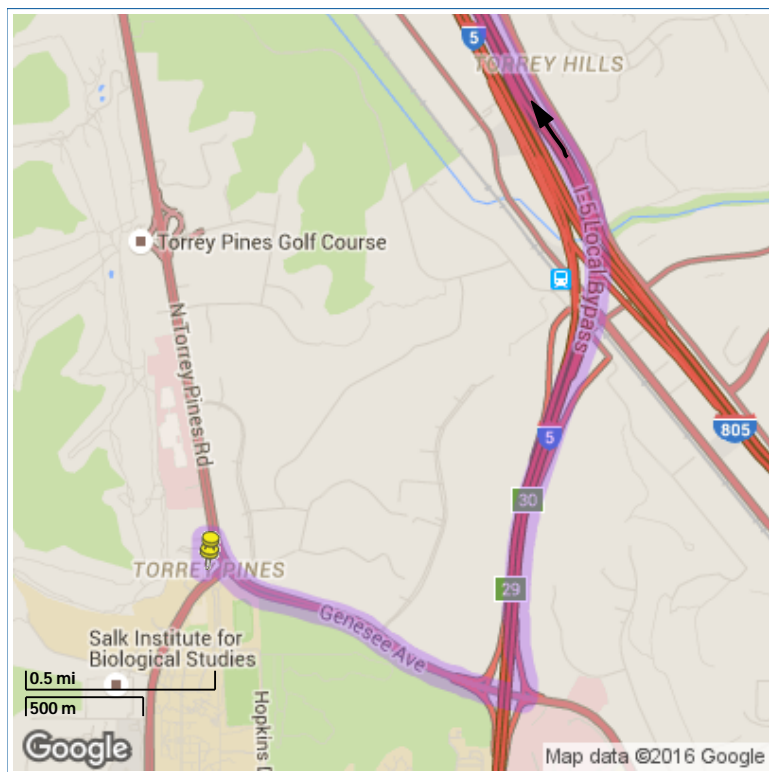
Directions

Continuing to Torrey Pines, San Diego, CA, United States

Remaining Distance: 0.2 miles (0.3km)

Traveled on This Map: 0.2 miles (0.3km)

- 40. Turn right - Drive for a short distance.
- 41. Turn right - Drive for a short distance.
- 42. Turn right Destination will be on the left - Drive for a short distance.



Directions

Torrey Pines, San Diego, CA, United States to Palm Springs, CA, United States

Total Distance: 134.5 miles (216.5km)

Time: 2 hrs., 6mins.

Traveled on This Map: 2.8 miles (4.5km)

43. Head north toward N Torrey Pines Ct - Drive for a short distance.
44. Turn right onto N Torrey Pines Ct - Drive for a short distance.
45. Turn right onto N Torrey Pines Rd - Drive for a short distance.
46. Continue onto Genesee Ave - Drive for 0.9 miles.
47. Turn left to merge onto I-5 N - Drive for 0.9 miles.

(continued on next page)

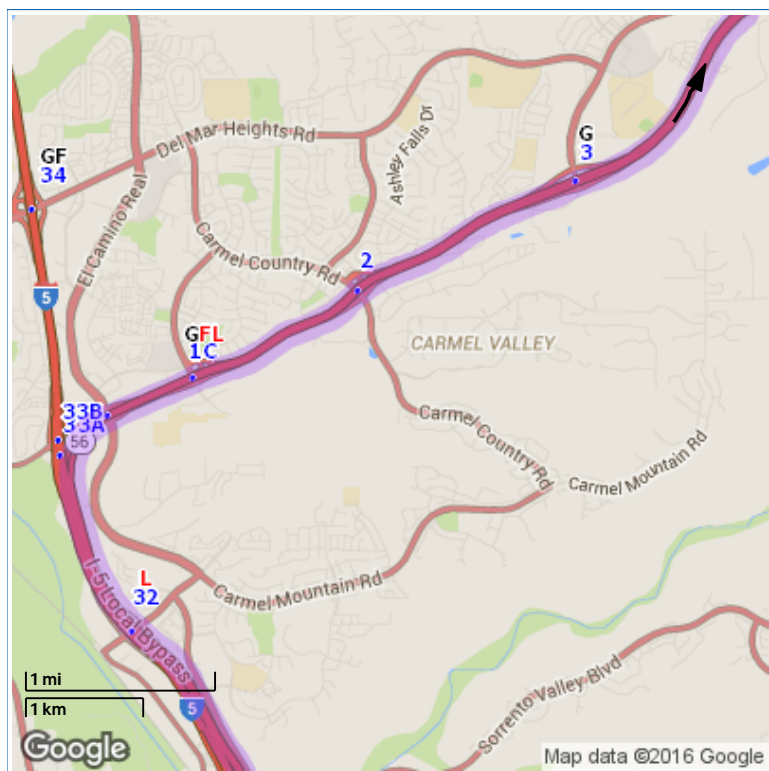
(continued from previous page)

48. Keep right at the fork to continue on I-5 Local Bypass N, follow signs for CA-56 E - Drive for 2.3 miles.



Advisory

» Note: I-5 and I-805; Watch for pedestrians between Tijuana, MX and Oceanside



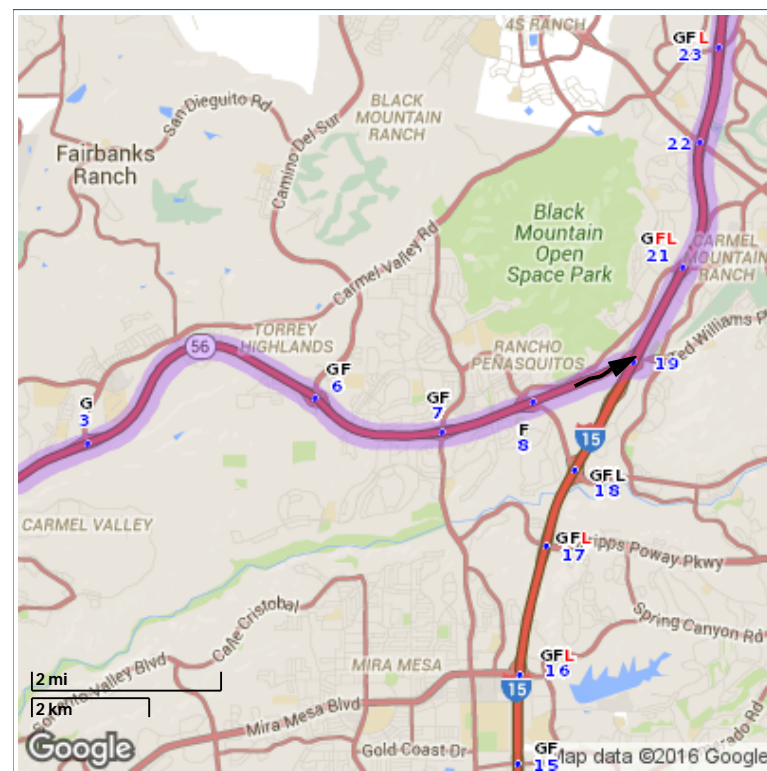
Directions

Continuing to Palm Springs, CA, United States

Remaining Distance: 131.7 miles (211.9km)

Traveled on This Map: 5.8 miles (9.3km)

49. Keep right to continue on CA-56 E / Ted Williams Fwy - Drive for 9.9 miles.



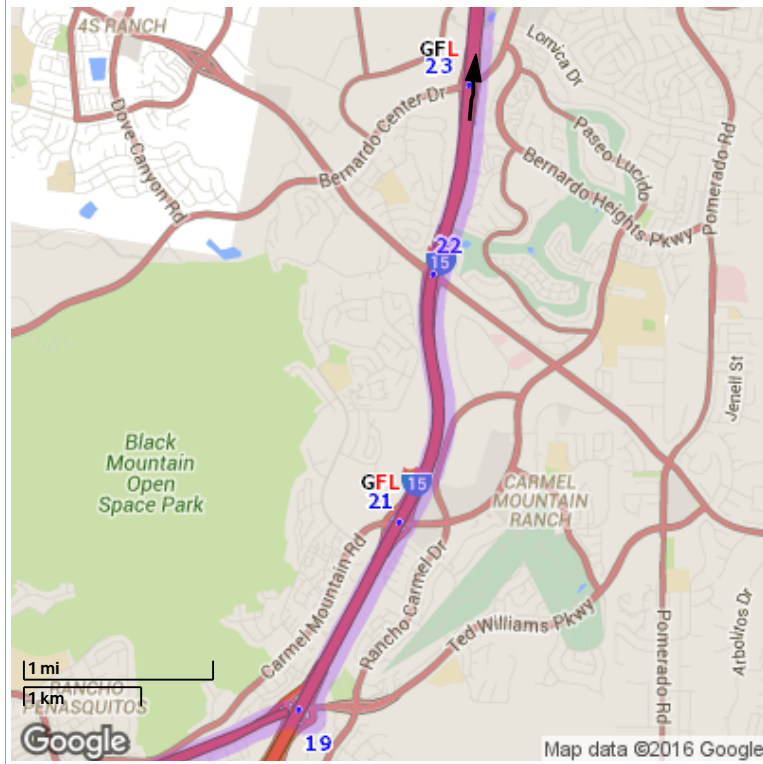
Directions

Continuing to Palm Springs, CA, United States

Remaining Distance: 125.9 miles (202.6km)

Traveled on This Map: 5.6 miles (9.0km)

49a. Keep right to continue on CA-56 E / Ted Williams Fwy



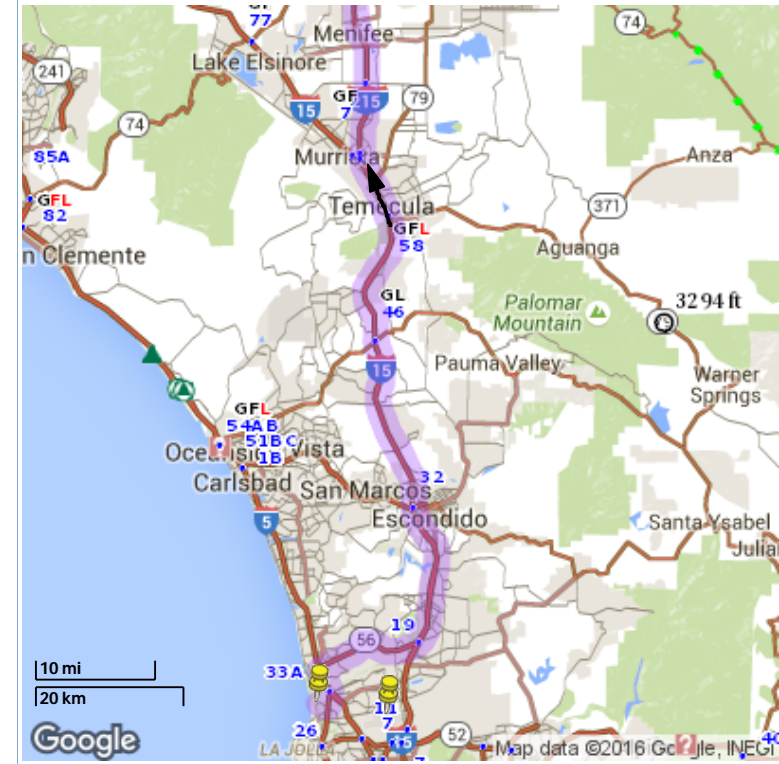
Directions

Continuing to Palm Springs, CA, United States

Remaining Distance: 120.3 miles (193.6km)

Traveled on This Map: 3.8 miles (6.1km)

50. Turn right to merge onto I-15 N - Drive for 43.4 miles.



Directions

Continuing to Palm Springs, CA, United States

Remaining Distance: 116.5 miles (187.5km)

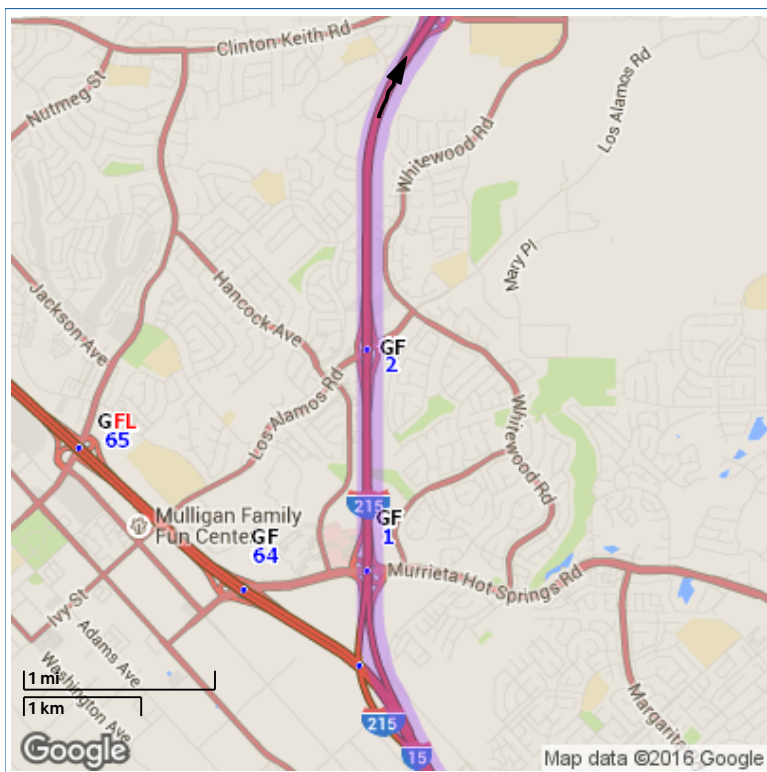
Traveled on This Map: 39.3 miles (63.2km)

50a. Continue on I-15 N



Advisory

» Expect delays during morning & afternoon rush hours: I-15; at the junction with SR-78



Directions

Continuing to Palm Springs, CA, United States

Remaining Distance: 77.1 miles (124.1km)

Traveled on This Map: 3.6 miles (5.8km)

51. Keep right at the fork to continue on I-215 N, follow signs for Riverside / San Bernardino. Parts of this road may be closed at certain times or days - Drive for 29.6 miles.



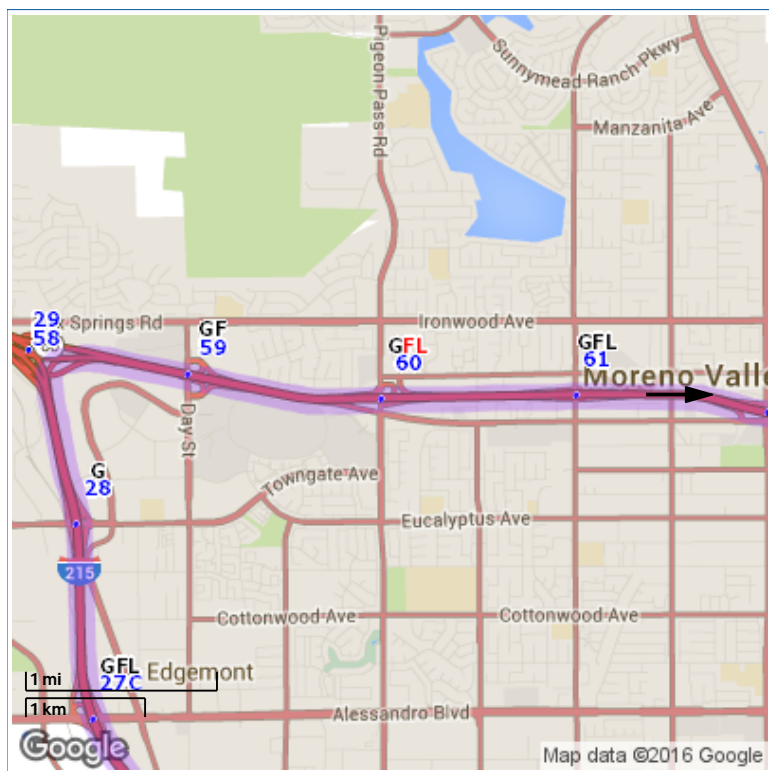
Directions

Continuing to Palm Springs, CA, United States

Remaining Distance: 73.5 miles (118.3km)

Traveled on This Map: 25.7 miles (41.4km)

- 51a. Keep right at the fork to continue on I-215 N



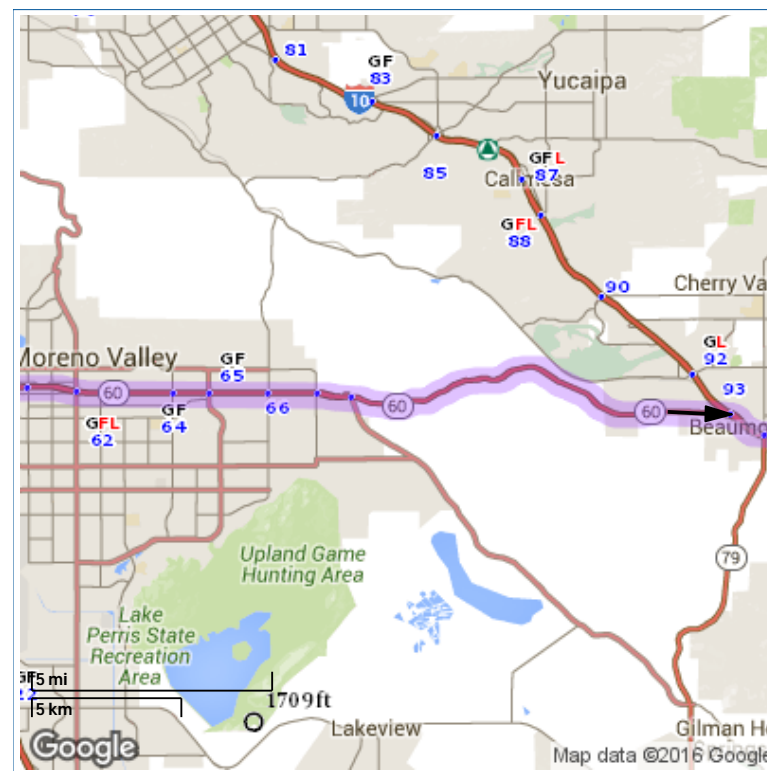
Directions

Continuing to Palm Springs, CA, United States

Remaining Distance: 47.7 miles (76.8km)

Traveled on This Map: 3.9 miles (6.3km)

52. Take exit 29 to merge onto CA-60 E / Moreno Valley Fwy toward Beaumont / Indio - Drive for 18.3 miles.



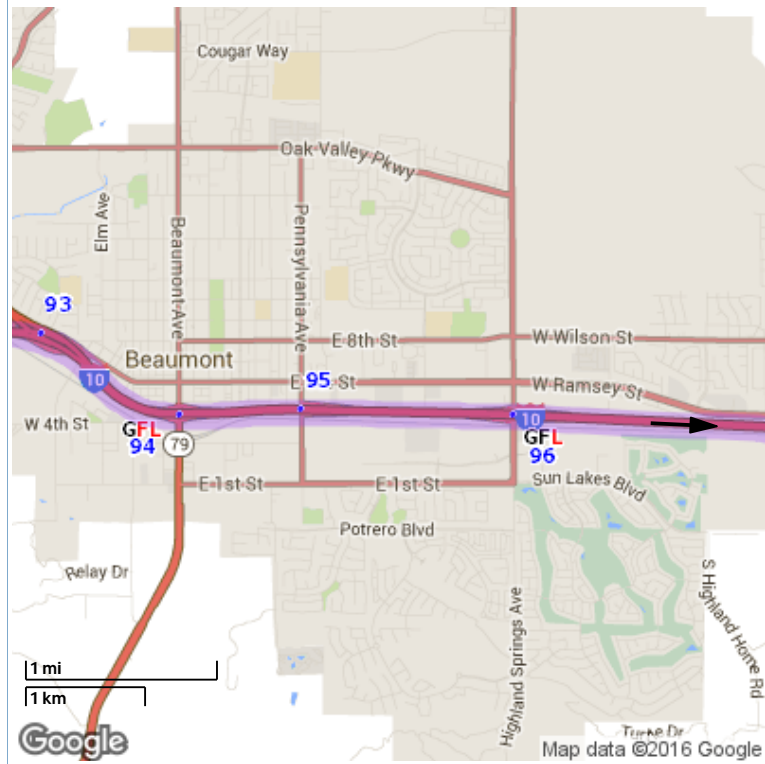
Directions

Continuing to Palm Springs, CA, United States

Remaining Distance: 43.9 miles (70.6km)

Traveled on This Map: 14.4 miles (23.2km)

52a. Continue on CA-60 E / Moreno Valley Fwy



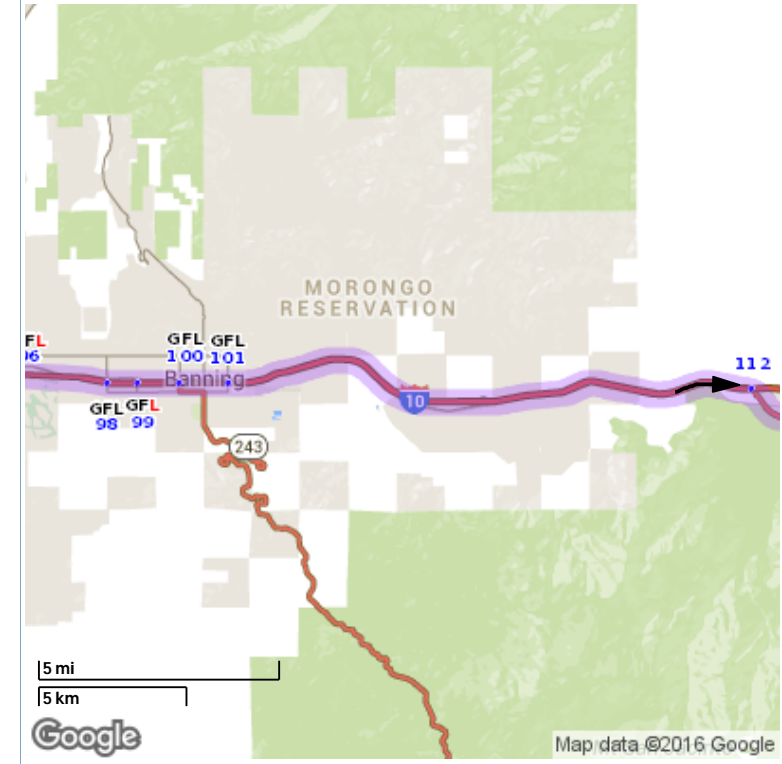
Directions

Continuing to Palm Springs, CA, United States

Remaining Distance: 29.5 miles (47.5km)

Traveled on This Map: 3.6 miles (5.8km)

53. Merge onto I-10 E - Drive for 18.2 miles.



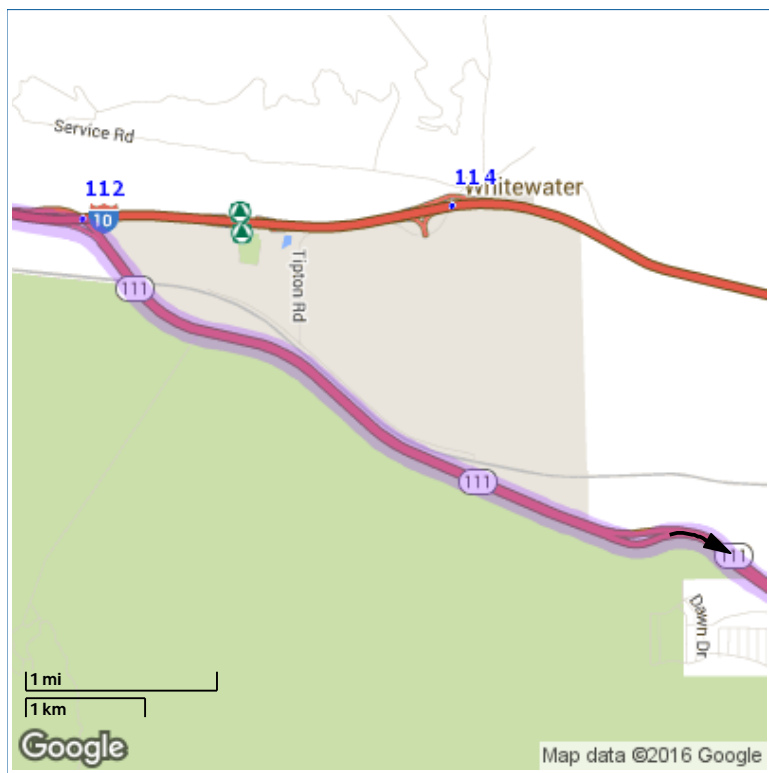
Directions

Continuing to Palm Springs, CA, United States

Remaining Distance: 25.8 miles (41.5km)

Traveled on This Map: 14.6 miles (23.5km)

53a. Continue on I-10 E



Directions

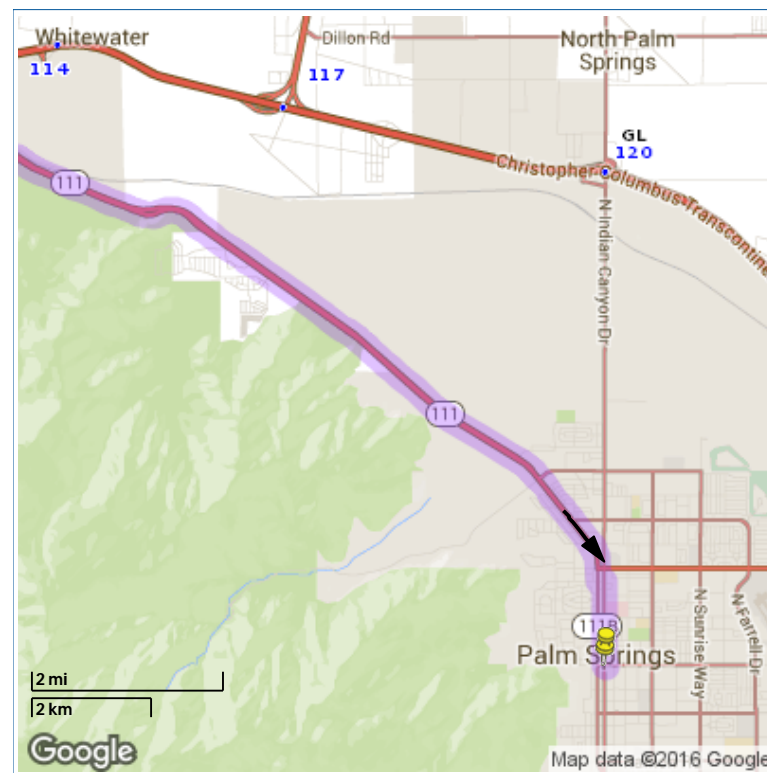
Continuing to Palm Springs, CA, United States

Remaining Distance: 11.3 miles (18.2km)

Traveled on This Map: 4.1 miles (6.6km)

54. Take exit 111 for California 111 toward Palm Springs - Drive for 0.3 miles.

55. Continue onto CA-111 - Drive for 9.4 miles.



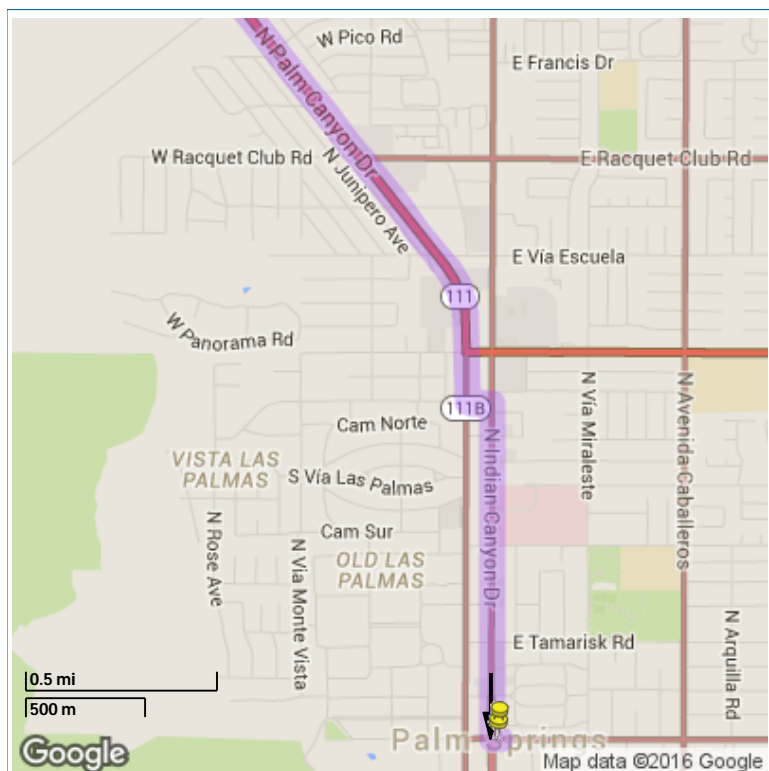
Directions

Continuing to Palm Springs, CA, United States

Remaining Distance: 7.1 miles (11.4km)

Traveled on This Map: 5.6 miles (9.0km)

55a. Continue on CA-111



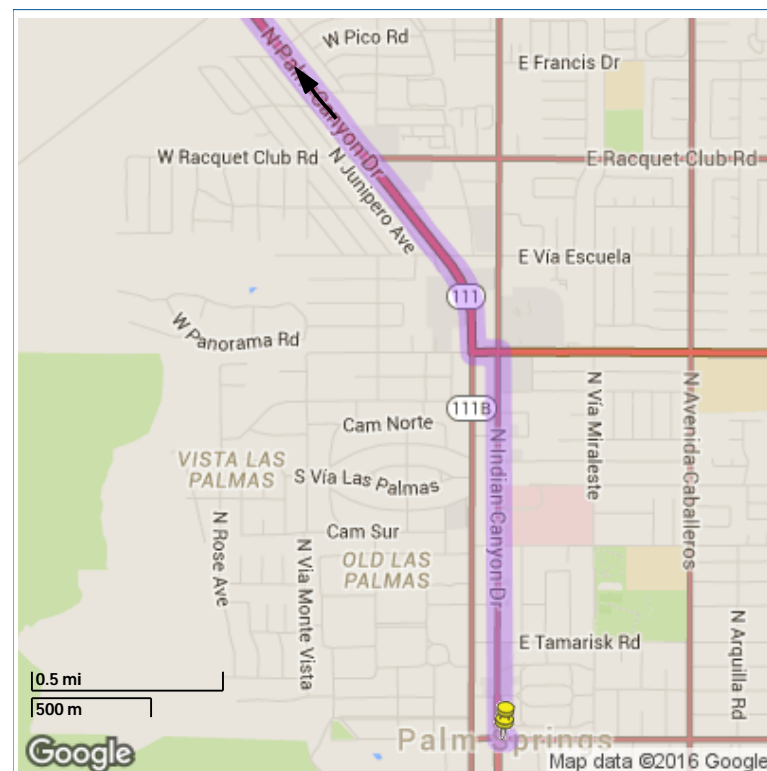
Directions

Continuing to Palm Springs, CA, United States

Remaining Distance: 1.6 miles (2.6km)

Traveled on This Map: 1.1 miles (1.8km)

56. Continue straight onto N Palm Canyon Dr - Drive for a short distance.
57. Turn left onto E Stevens Rd - Drive for a short distance.
58. Turn right onto N Indian Canyon Dr - Drive for 0.9 miles.
59. Turn left onto E Alejo Rd - Destination will be on the right - Drive for a short distance.



Directions

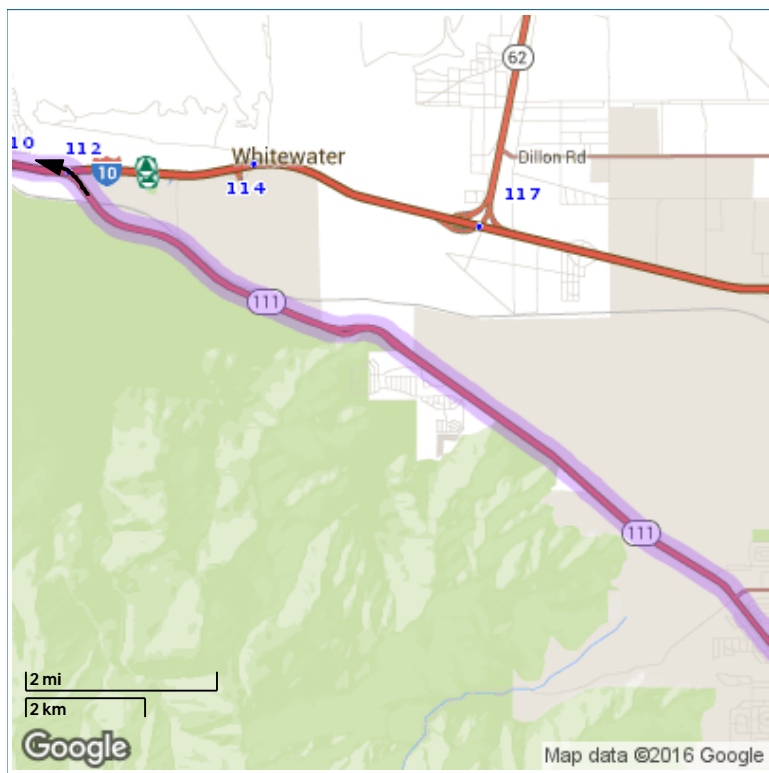
Palm Springs, CA, United States to Disneyland Park, Disneyland Drive, Anaheim, CA, United States

Total Distance: 95.3 miles (153.4km)

Time: 1 hrs., 37mins.

Traveled on This Map: 2.0 miles (3.2km)

60. Head west on E Alejo Rd toward N Indian Canyon Dr - Drive for a short distance.
61. Turn right onto N Indian Canyon Dr - Drive for 1.0 miles.
62. Turn left onto W Vista Chino - Drive for a short distance.
63. Turn right at the 1st cross street onto CA-111 N / N Palm Canyon Dr - Continue to follow CA-111 N - Drive for 9.9 miles.



Directions

**Continuing to Disneyland Park, Disneyland Drive,
Anaheim, CA, United States**

Remaining Distance: 93.3 miles (150.1km)

Traveled on This Map: 9.0 miles (14.5km)

63a. Continue on CA-111 N / N Palm Canyon Dr Continue to follow CA-111 N



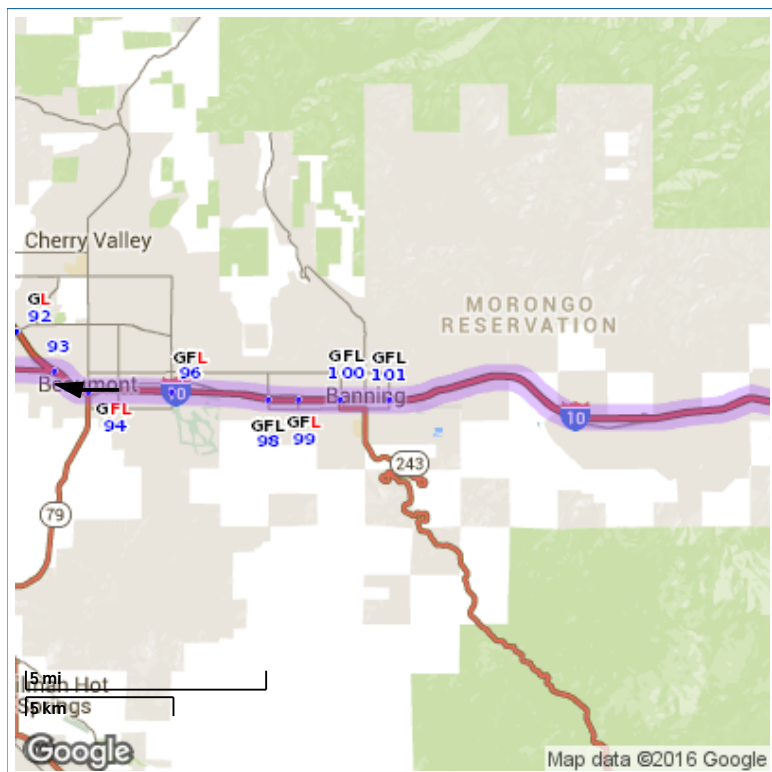
Directions

**Continuing to Disneyland Park, Disneyland Drive,
Anaheim, CA, United States**

Remaining Distance: 84.3 miles (135.7km)

Traveled on This Map: 3.6 miles (5.8km)

64. Merge onto I-10 W - Drive for 18.0 miles.



Directions

**Continuing to Disneyland Park, Disneyland Drive,
Anaheim, CA, United States**

Remaining Distance: 80.6 miles (129.7km)

Traveled on This Map: 14.4 miles (23.2km)

64a. Continue on I-10 W



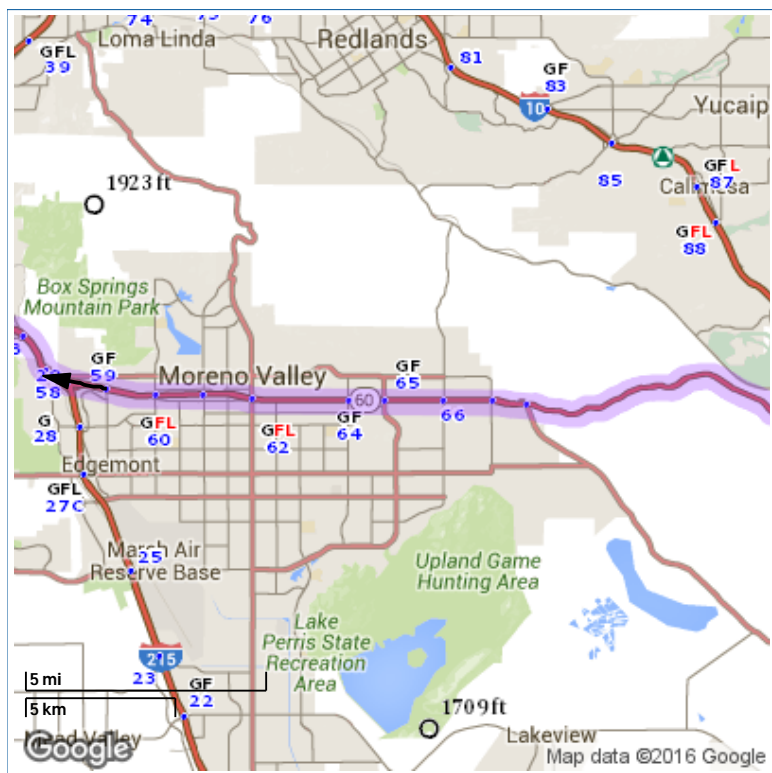
Directions

**Continuing to Disneyland Park, Disneyland Drive,
Anaheim, CA, United States**

Remaining Distance: 66.3 miles (106.7km)

Traveled on This Map: 3.7 miles (6.0km)

65. Keep left at the fork to continue on CA-60, follow signs for
Riverside - Drive for 18.7 miles.



Directions

Continuing to Disneyland Park, Disneyland Drive, Anaheim, CA, United States

Remaining Distance: 62.5 miles (100.6km)

Traveled on This Map: 14.9 miles (24.0km)

65a. Keep left at the fork to continue on CA-60



Directions

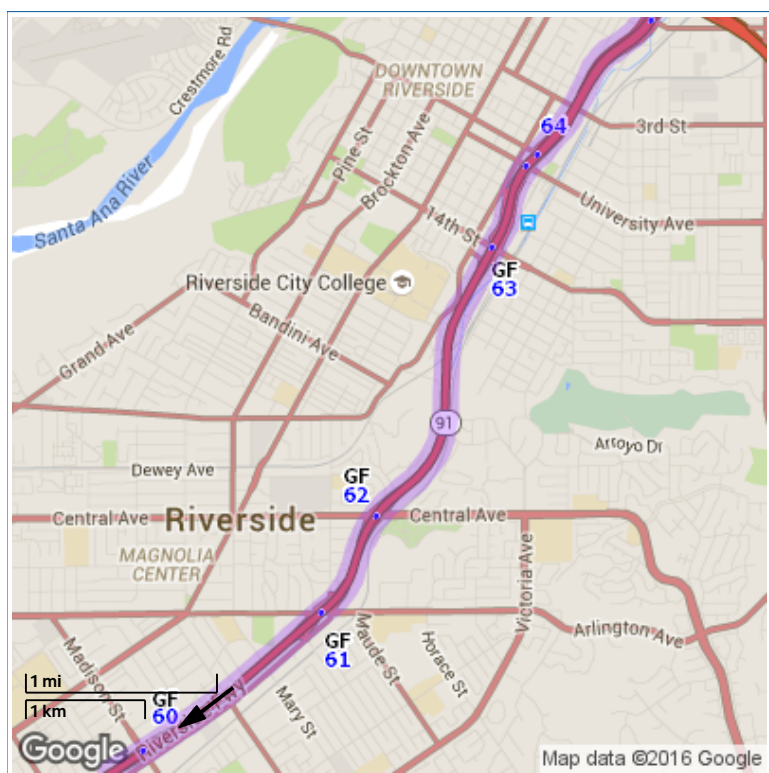
Continuing to Disneyland Park, Disneyland Drive, Anaheim, CA, United States

Remaining Distance: 47.6 miles (76.6km)

Traveled on This Map: 5.1 miles (8.2km)

66. Merge onto CA-60 W / I-215 N - Drive for 4.0 miles.

67. Take exit 34B for CA-91 W / Riverside toward Beach Cities - Drive for 1.4 miles.



Directions

Continuing to Disneyland Park, Disneyland Drive, Anaheim, CA, United States

Remaining Distance: 42.5 miles (68.4km)

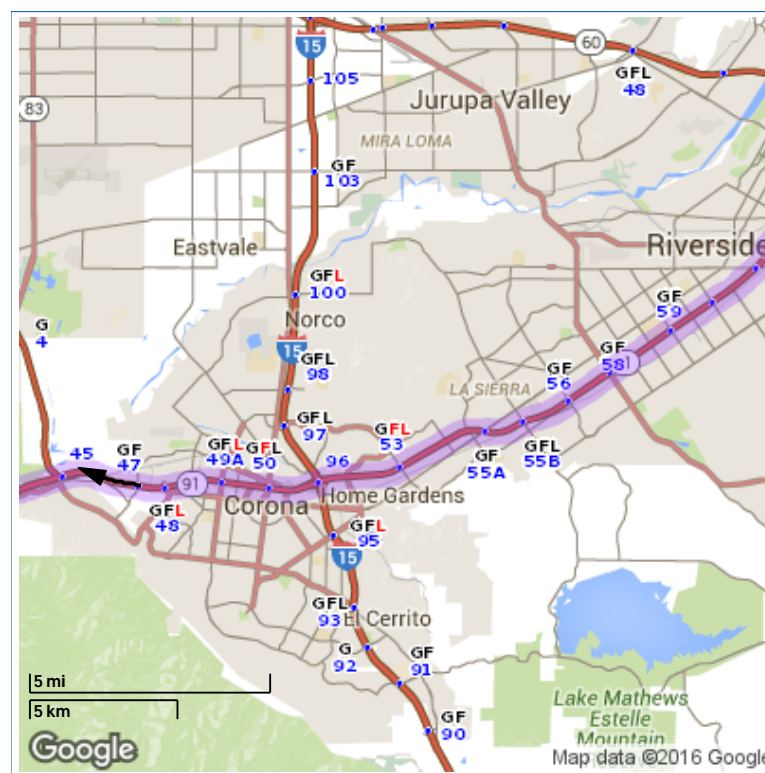
Traveled on This Map: 4.3 miles (6.9km)

68. Merge onto CA-91 W - Drive for 18.7 miles.



Advisory

» Expect delays during morning & afternoon rush hours: SR-91 (Riverside Freeway); between I-15 and I-215



Directions

Continuing to Disneyland Park, Disneyland Drive, Anaheim, CA, United States

Remaining Distance: 38.2 miles (61.5km)

Traveled on This Map: 14.5 miles (23.3km)

68a. Continue on CA-91 W



Advisory

» Expect delays during morning & afternoon rush hours: SR-91 (Riverside Freeway); between I-15 and I-215
» Expect delays during morning & afternoon rush hours: SR-91; at the junction with SR-71 (Chino Valley Freeway)



Directions

Continuing to Disneyland Park, Disneyland Drive, Anaheim, CA, United States

Remaining Distance: 23.6 miles (38.0km)

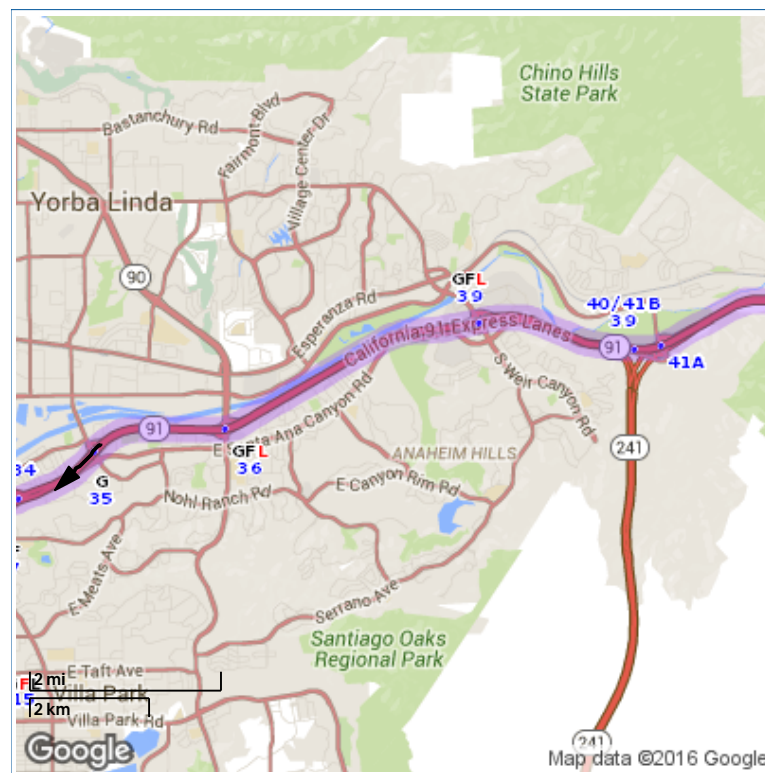
Traveled on This Map: 3.9 miles (6.3km)

69. Keep left to stay on CA-91 W - Drive for 11.7 miles.



Advisory

» Expect delays during morning & afternoon rush hours: SR-91; at the junction with SR-71 (Chino Valley Freeway)



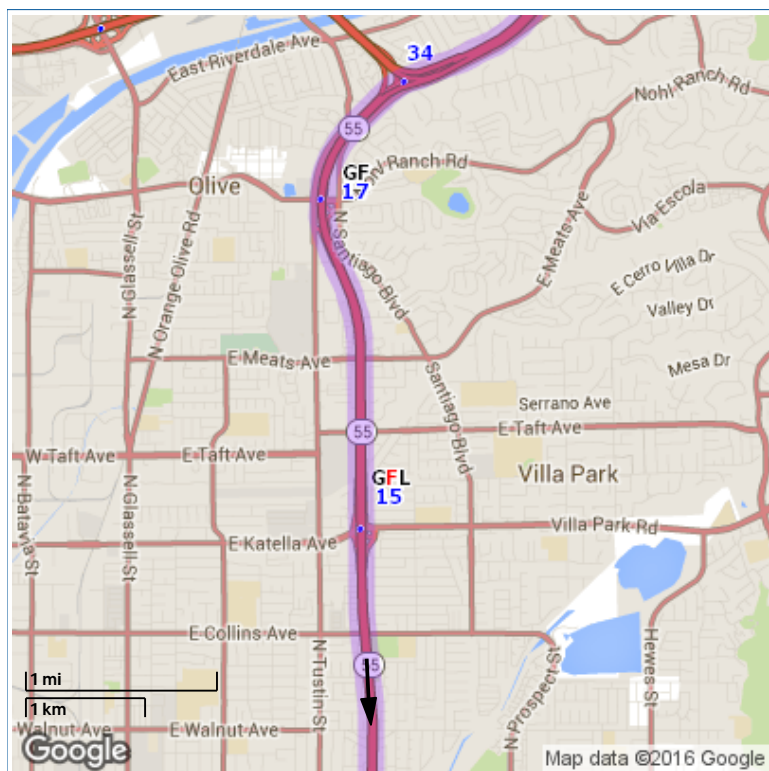
Directions

Continuing to Disneyland Park, Disneyland Drive, Anaheim, CA, United States

Remaining Distance: 19.7 miles (31.7km)

Traveled on This Map: 7.8 miles (12.6km)

69a. Continue on CA-91 W



Directions

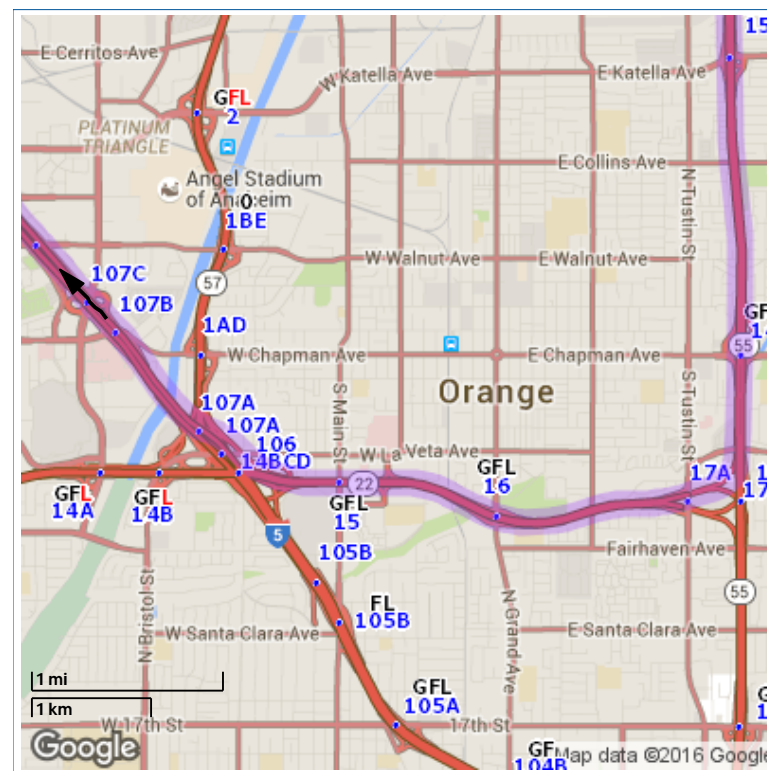
Continuing to Disneyland Park, Disneyland Drive, Anaheim, CA, United States

Remaining Distance: 11.9 miles (19.2km)

Traveled on This Map: 3.9 miles (6.3km)

70. Keep left at the fork to continue on CA-55 S, follow signs for Newport Beach - Drive for 0.5 miles.

71. Continue onto CA-55 S - Drive for 4.3 miles.



Directions

Continuing to Disneyland Park, Disneyland Drive, Anaheim, CA, United States

Remaining Distance: 8.0 miles (12.9km)

Traveled on This Map: 5.2 miles (8.4km)

72. Take the CA-22 W / Garden Grove Fwy exit toward Long Beach - Drive for 0.5 miles.

73. Continue onto CA-22 W / Garden Grove Fwy - Drive for 2.1 miles.

74. Take exit 14B to merge onto I-5 N toward Los Angeles - Drive for 3.5 miles.

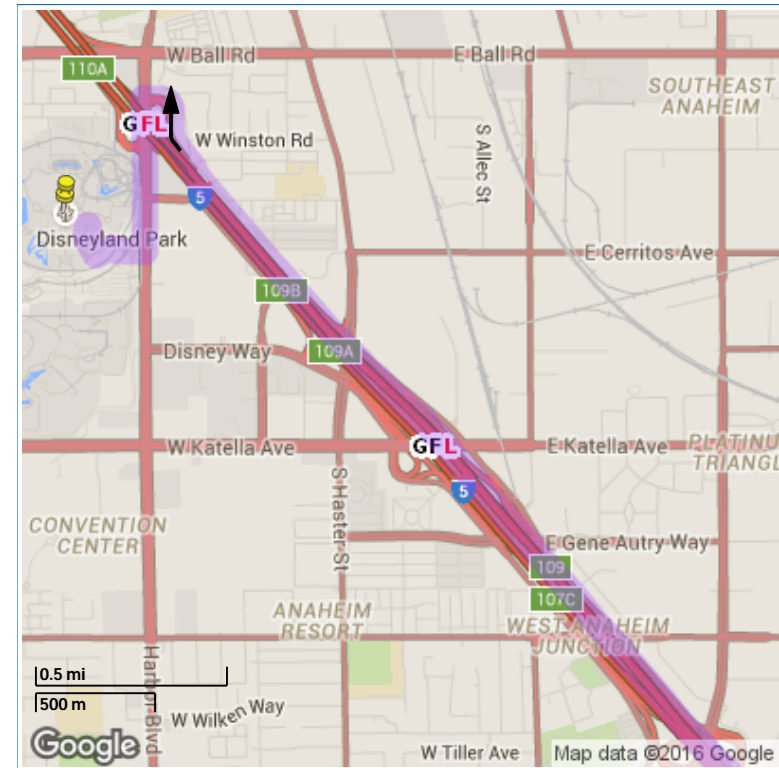
(continued on next page)

(continued from previous page)



Advisory

- » Expect delays during morning & afternoon rush hours: SR-55; at the junction with SR-22
- » Expect delays during morning & afternoon rush hours: I-5; at the junction with SR-22



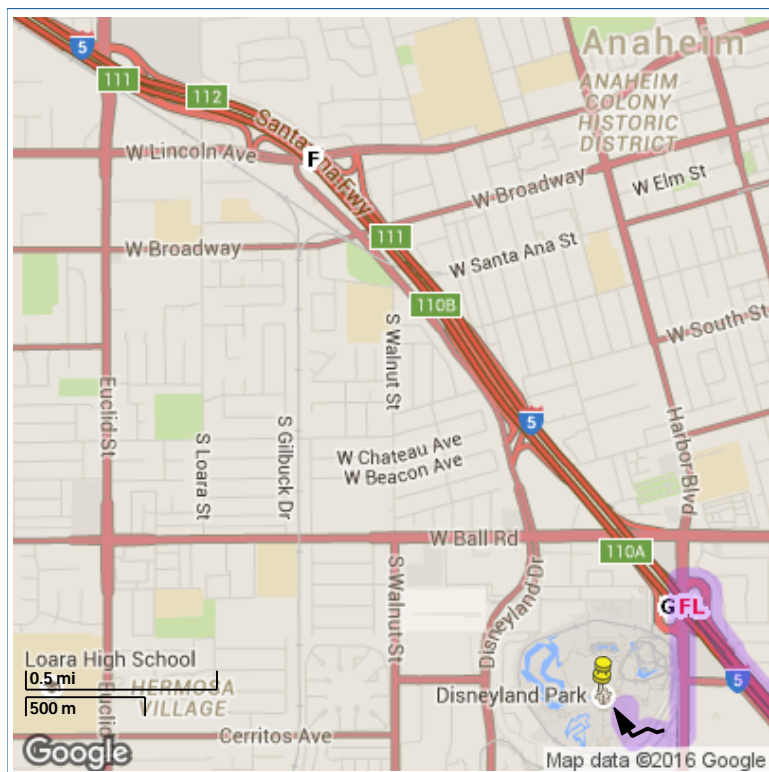
Directions

Continuing to Disneyland Park, Disneyland Drive, Anaheim, CA, United States

Remaining Distance: 2.8 miles (4.5km)

Traveled on This Map: 2.0 miles (3.2km)

75. Take exit 110 for Harbor Blvd toward Ball Rd - Drive for 0.3 miles.



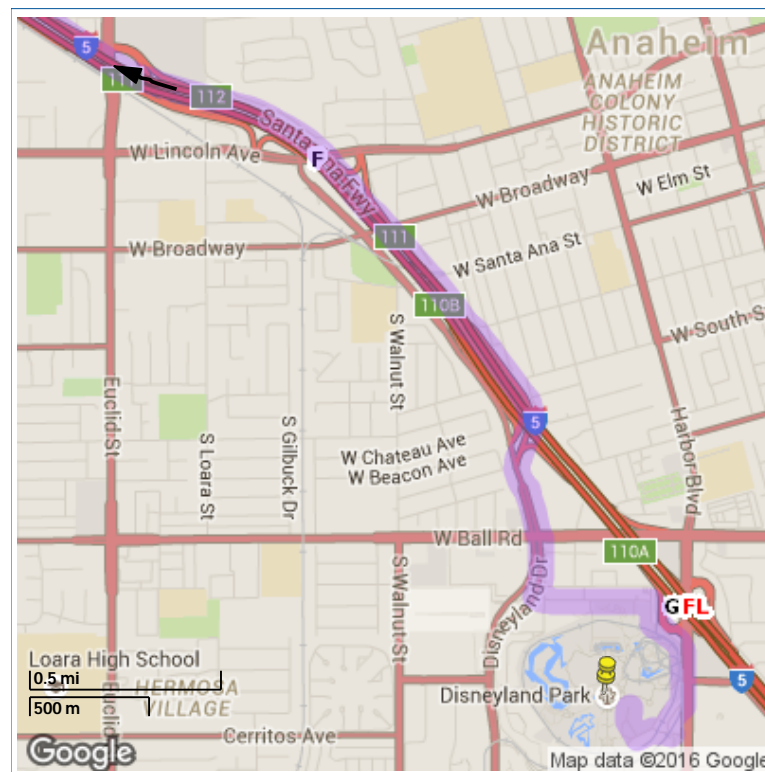
Directions

Continuing to Disneyland Park, Disneyland Drive, Anaheim, CA, United States

Remaining Distance: 0.8 miles (1.3km)

Traveled on This Map: 0.6 miles (1.0km)

76. Turn left onto Harbor Blvd - Drive for 0.4 miles.
77. Turn right Restricted usage road - Drive for a short distance.
78. Slight left Restricted usage road - Drive for a short distance.
79. Turn left Restricted usage road - Drive for a short distance.
80. Turn right Restricted usage road - Drive for a short distance.



Directions

Disneyland Park, Disneyland Drive, Anaheim, CA, United States to Rodeo Drive, CA

Total Distance: 36.8 miles (59.2km)

Time: 0 hrs., 56mins.

Traveled on This Map: 2.9 miles (4.7km)

81. Head south Restricted usage road - Drive for a short distance.
82. Turn left Restricted usage road - Drive for a short distance.
83. Turn right Restricted usage road - Drive for a short distance.
84. Turn left Restricted usage road - Drive for 0.4 miles.

(continued on next page)

(continued from previous page)

85. Turn left toward Disneyland Dr Restricted usage road - Drive for 0.3 miles.

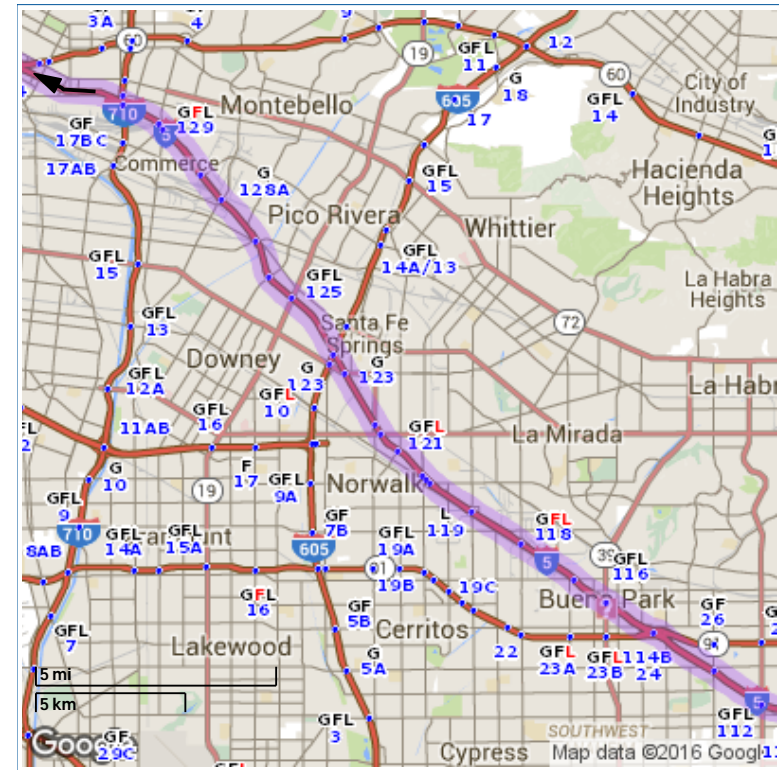
86. Turn right onto Disneyland Dr - Drive for 0.3 miles.

87. Slight right to merge onto I-5 N toward Los Angeles - Drive for 22.3 miles.



Advisory

» Expect delays during morning & afternoon rush hours: I-5; at the junction with Lincoln Ave



Directions

Continuing to Rodeo Drive, CA

Remaining Distance: 33.9 miles (54.6km)

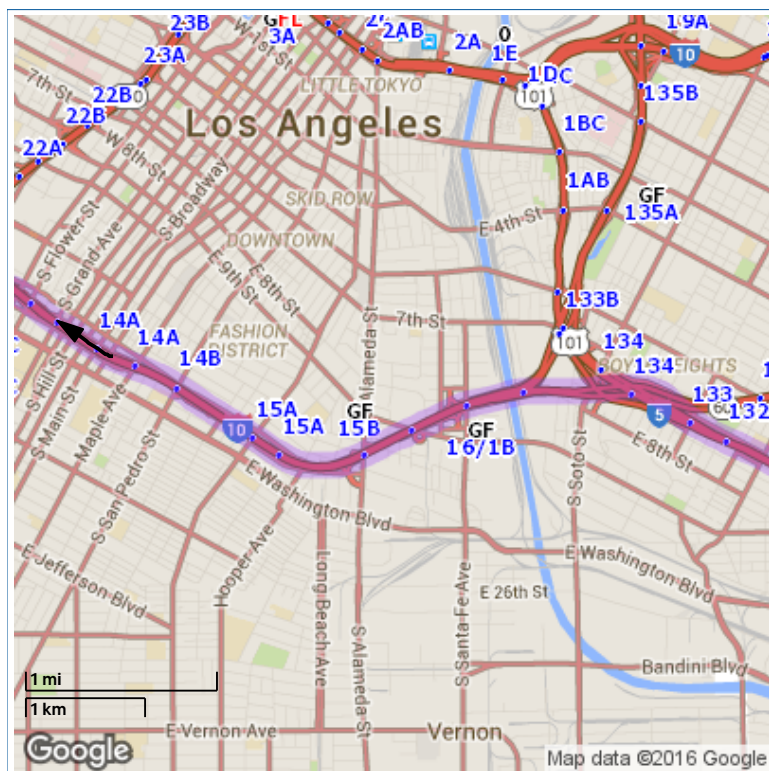
Traveled on This Map: 20.7 miles (33.3km)

87a. Continue on I-5 N



Advisory

» Expect delays during morning & afternoon rush hours: I-710; from I-10 to I-5



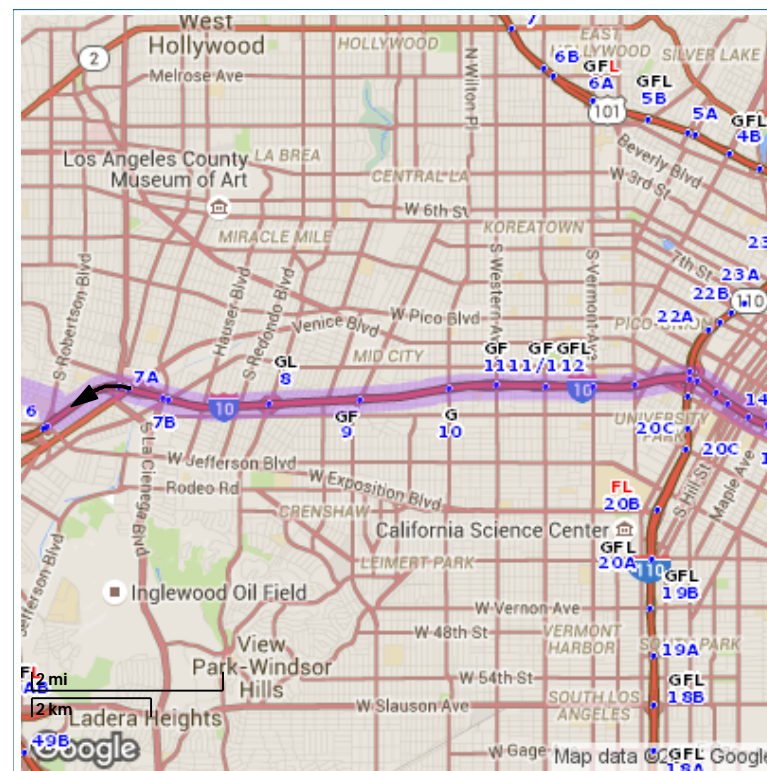
Directions

Continuing to Rodeo Drive, CA

Remaining Distance: 13.3 miles (21.4km)

Traveled on This Map: 3.9 miles (6.3km)

88. Keep right at the fork to stay on I-5 N, follow signs for I-10 W / Santa Monica / Interstate 5 N / Sacramento - Drive for 0.3 miles.
89. Take the exit toward Interstate 10 W / Santa Monica Freeway / Santa Monica - Drive for 0.4 miles.
90. Merge onto CA-60 W - Drive for 0.8 miles.
91. Merge onto I-10 W - Drive for 9.5 miles.



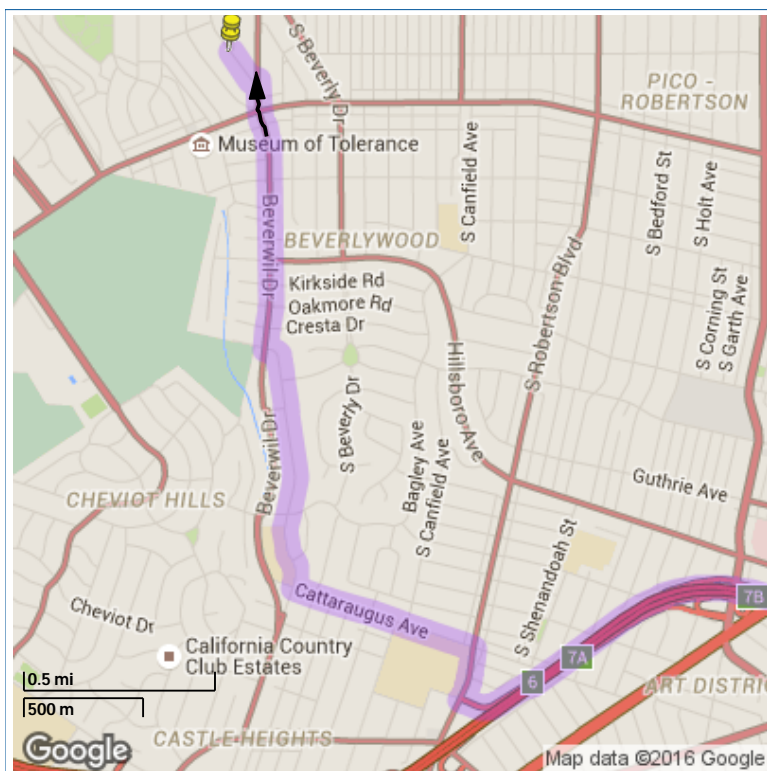
Directions

Continuing to Rodeo Drive, CA

Remaining Distance: 9.4 miles (15.1km)

Traveled on This Map: 7.0 miles (11.3km)

- 91a. Continue on I-10 W



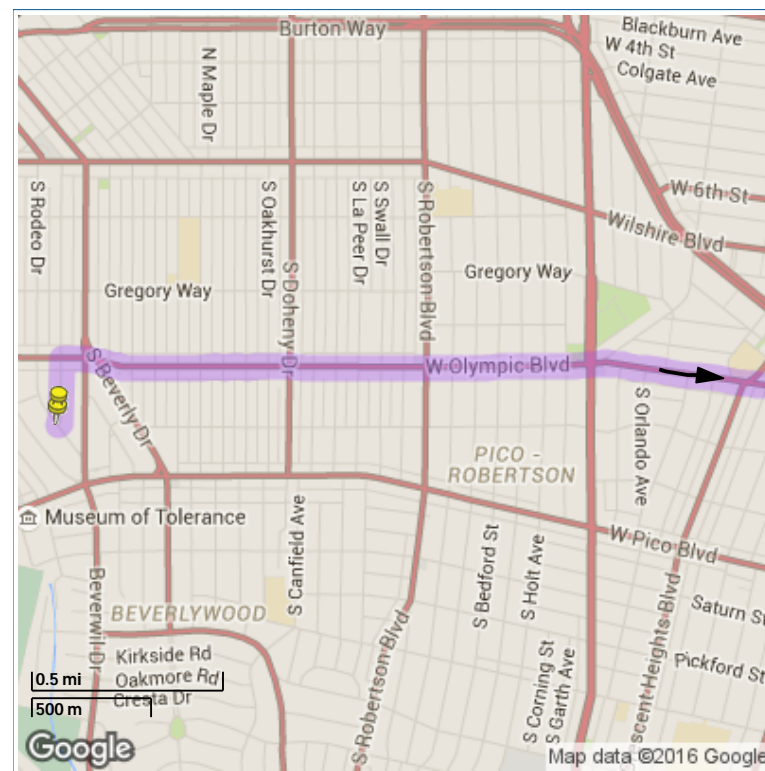
Directions

Continuing to Rodeo Drive, CA

Remaining Distance: 2.4 miles (3.9km)

Traveled on This Map: 2.2 miles (3.5km)

92. Take exit 6 for Robertson Blvd - Drive for 0.2 miles.
93. Turn right onto S Robertson Blvd - Drive for a short distance.
94. Turn left onto Cattaraugus Ave - Drive for 0.5 miles.
95. Turn right onto Castle Heights Ave - Drive for 0.7 miles.
96. Turn right onto Beverwil Dr - Drive for 0.7 miles.
97. Slight left onto S Rodeo Dr - Drive for a short distance.



Directions

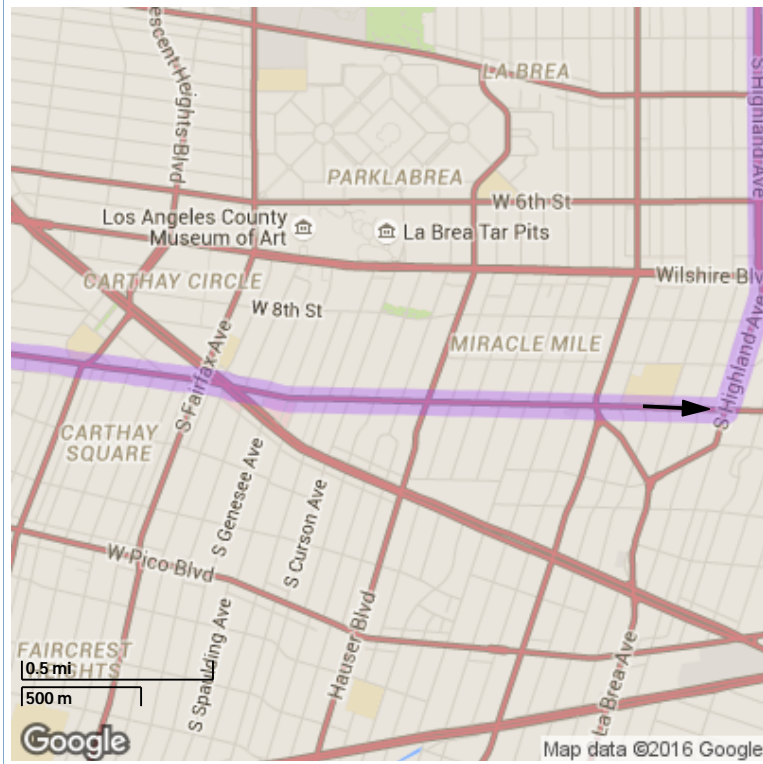
Rodeo Drive, CA to Hollywood, Los Angeles, CA

Total Distance: 6.7 miles (10.8km)

Time: 0 hrs., 24mins.

Traveled on This Map: 1.9 miles (3.1km)

98. Head northeast on S El Camino Dr toward W Olympic Blvd - Drive for 0.2 miles.
99. Turn right onto W Olympic Blvd - Drive for 3.5 miles.



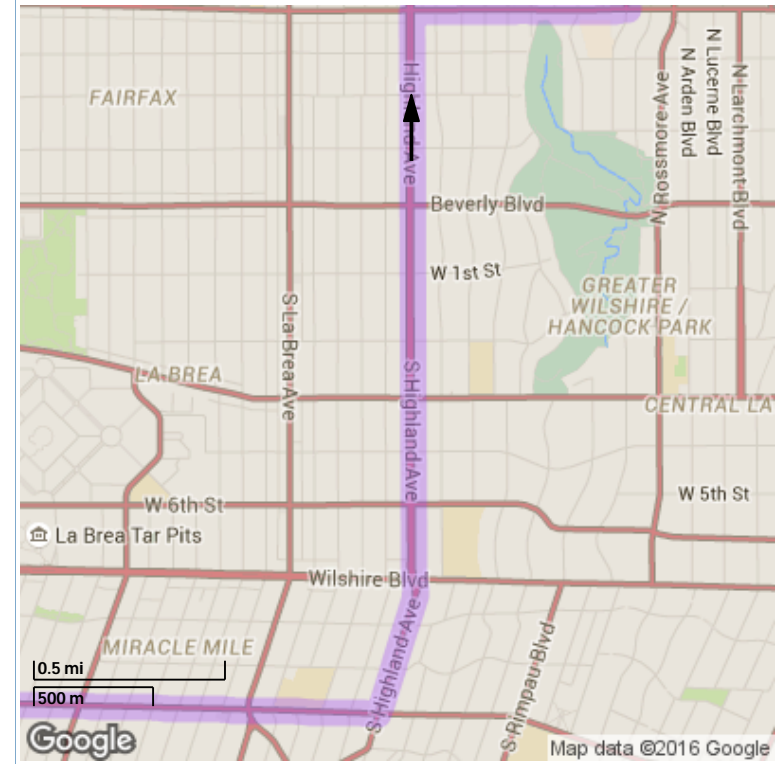
Directions

Continuing to Hollywood, Los Angeles, CA

Remaining Distance: 4.8 miles (7.7km)

Traveled on This Map: 1.7 miles (2.7km)

99a. Continue on W Olympic Blvd



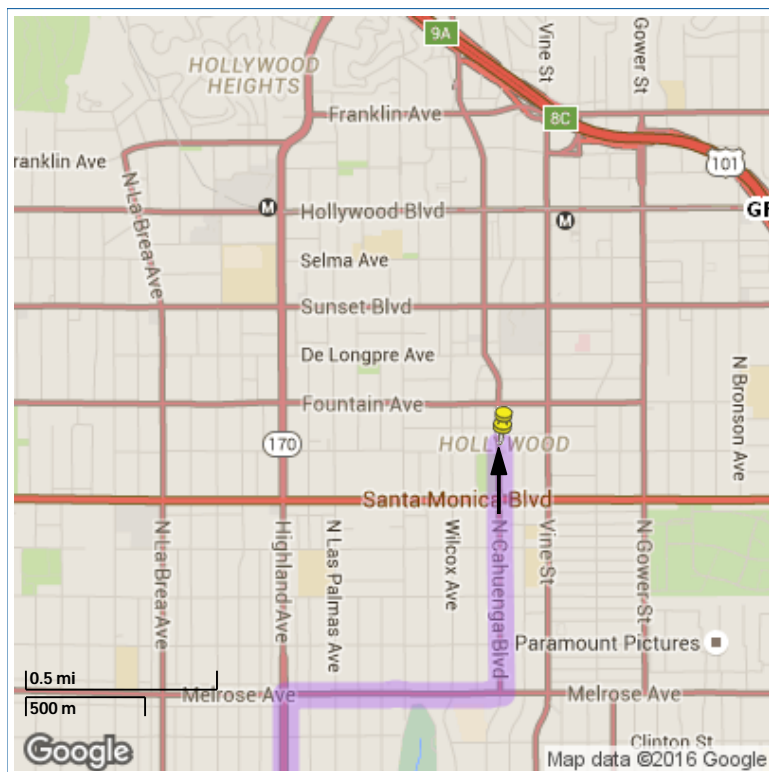
Directions

Continuing to Hollywood, Los Angeles, CA

Remaining Distance: 3.1 miles (5.0km)

Traveled on This Map: 1.7 miles (2.7km)

100. Turn left onto S Highland Ave - Drive for 1.8 miles.



Directions

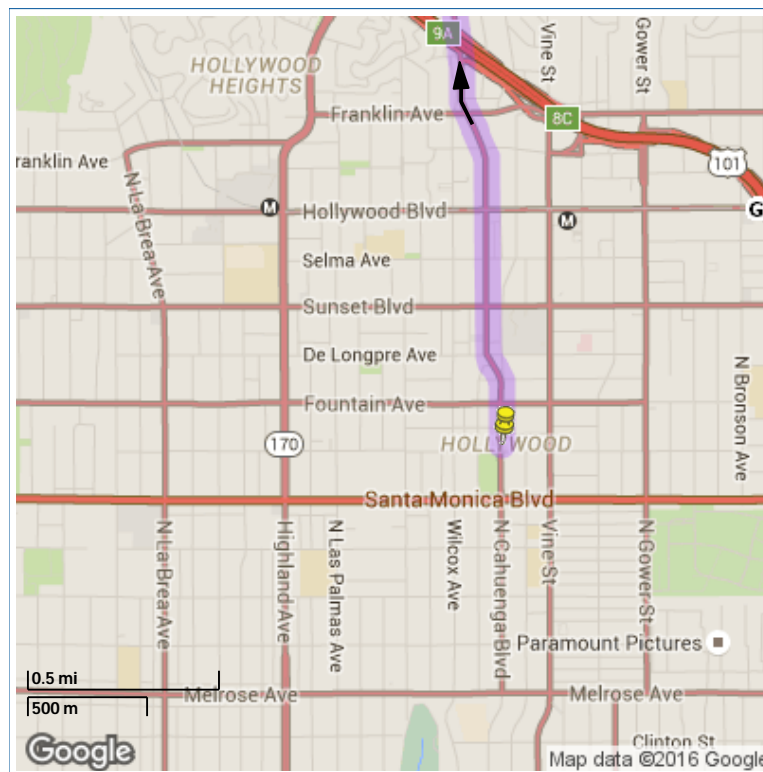
Continuing to Hollywood, Los Angeles, CA

Remaining Distance: 1.4 miles (2.3km)

Traveled on This Map: 1.3 miles (2.1km)

101. Turn right onto Melrose Ave - Drive for 0.6 miles.

102. Turn left onto N Cahuenga Blvd Destination will be on the right - Drive for 0.6 miles.



Directions

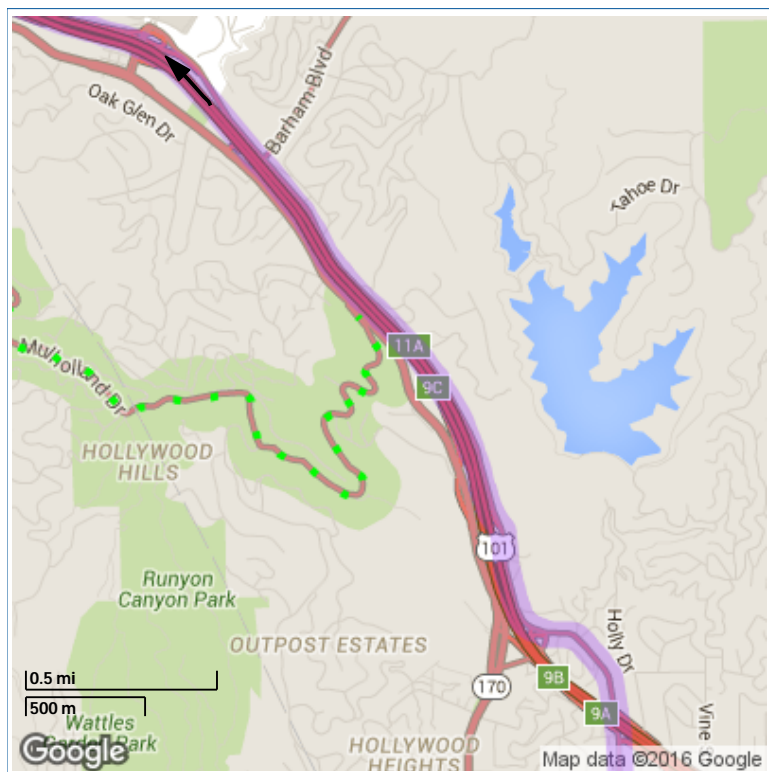
Hollywood, Los Angeles, CA to Malibu, CA

Total Distance: 43.1 miles (69.4km)

Time: 0 hrs., 59mins.

Traveled on This Map: 1.0 miles (1.6km)

103. Head north on N Cahuenga Blvd toward La Mirada Ave - Drive for 1.7 miles.



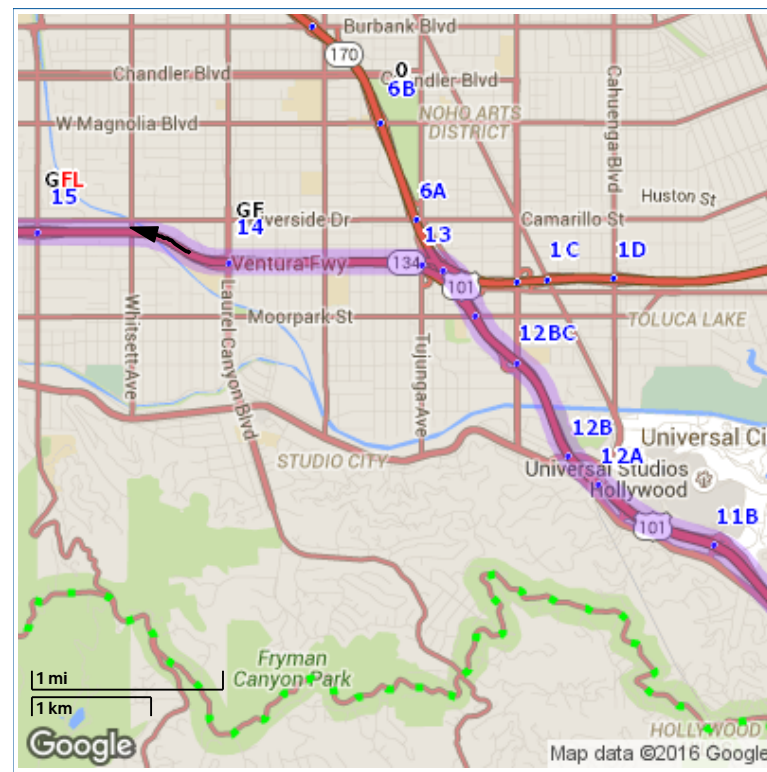
Directions

Continuing to Malibu, CA

Remaining Distance: 42.1 miles (67.8km)

Traveled on This Map: 2.2 miles (3.5km)

104. Take the ramp on the left onto US-101 N / Hollywood Fwy - Drive for 3.3 miles.



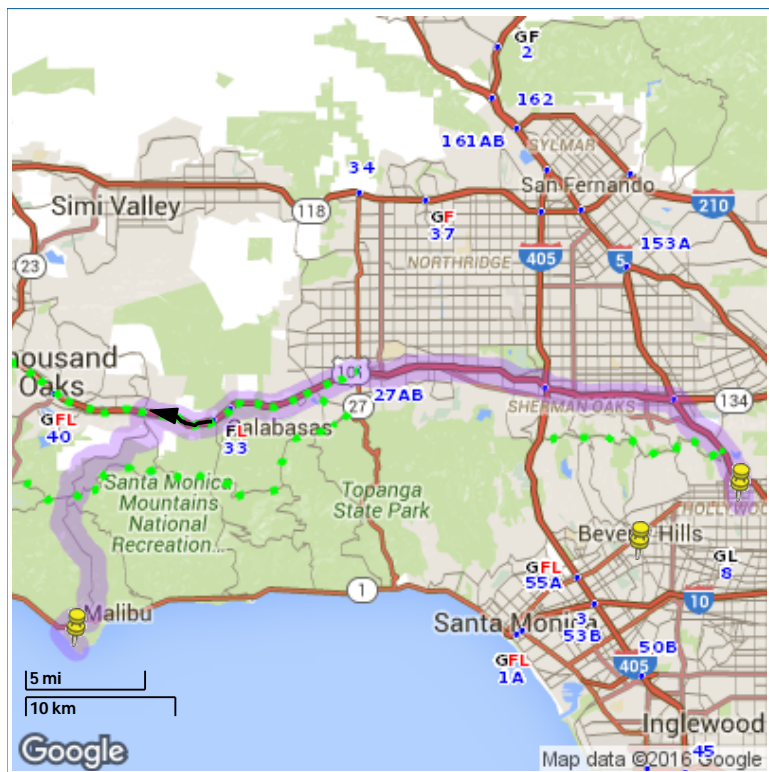
Directions

Continuing to Malibu, CA

Remaining Distance: 39.9 miles (64.2km)

Traveled on This Map: 4.1 miles (6.6km)

105. Keep right at the fork to continue on US-101 N, follow signs for Ventura Fwy / Ventura - Drive for 23.4 miles.



Directions

Continuing to Malibu, CA

Remaining Distance: 35.7 miles (57.5km)

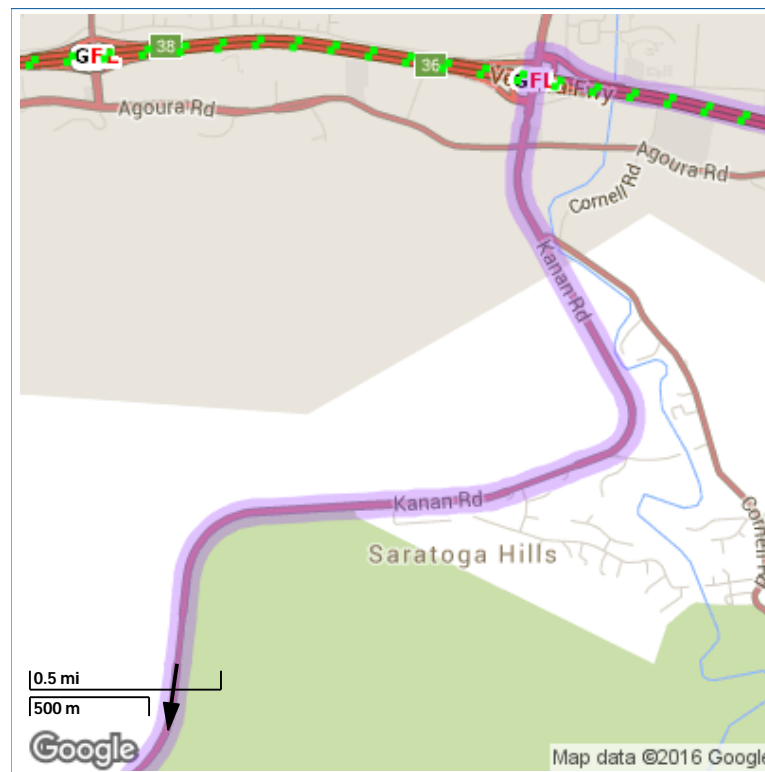
Traveled on This Map: 21.0 miles (33.8km)

105a.Keep right at the fork to continue on US-101 N



Advisory

» Expect delays during morning & afternoon rush hours: US-101 (Ventura Freeway); at the junction with I-405



Directions

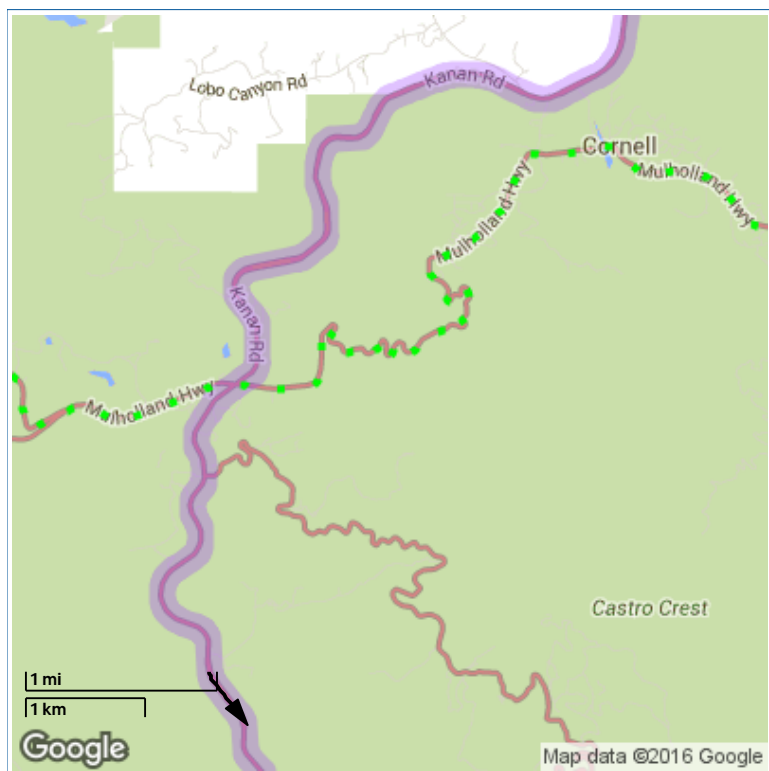
Continuing to Malibu, CA

Remaining Distance: 14.7 miles (23.7km)

Traveled on This Map: 3.0 miles (4.8km)

106.Take exit 36 for Kanan Rd - Drive for 0.2 miles.

107.Turn left onto Kanan Rd - Drive for 6.2 miles.



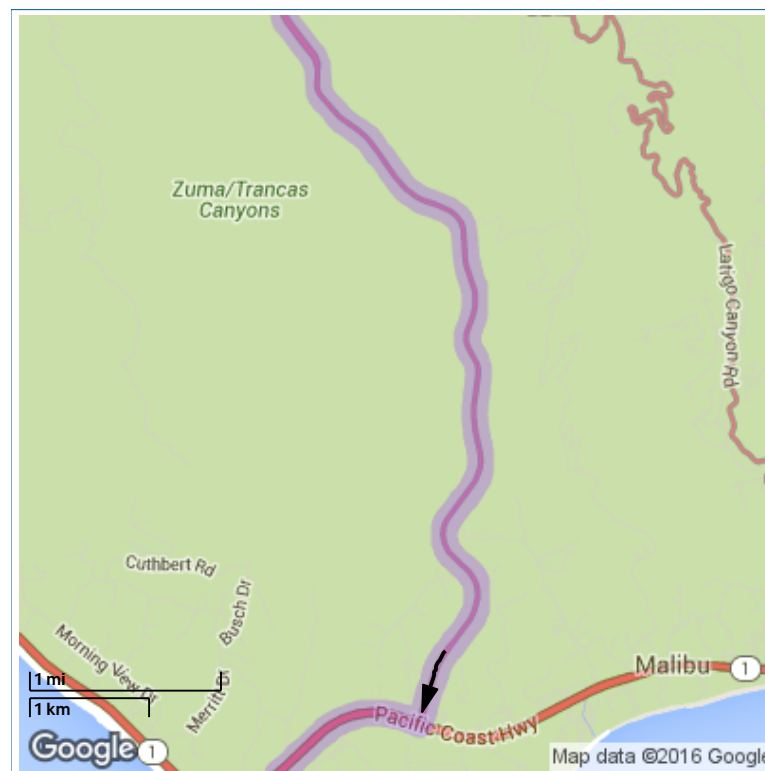
Directions

Continuing to Malibu, CA

Remaining Distance: 11.7 miles (18.8km)

Traveled on This Map: 5.7 miles (9.2km)

108.Continue onto Kanan Dume Rd - Drive for 6.2 miles.



Directions

Continuing to Malibu, CA

Remaining Distance: 6.0 miles (9.7km)

Traveled on This Map: 3.9 miles (6.3km)

108a.Continue on Kanan Dume Rd



Directions

Continuing to Malibu, CA

Remaining Distance: 2.2 miles (3.5km)

Traveled on This Map: 2.0 miles (3.2km)

109. Turn right onto CA-1 N - Drive for 0.9 miles.

110. Turn left onto Westward Beach Rd - Destination will be on the left - Drive for 1.1 miles.



Advisory

» Note: SR-1; Three or more axle vehicles prohibited between Oxnard and Topanga Beach



Directions

Malibu, CA to Santa Barbara, CA

Total Distance: 65.8 miles (105.9km)

Time: 1 hrs., 14mins.

Traveled on This Map: 2.3 miles (3.7km)

111. Head northwest on Westward Beach Rd toward Birdview Ave - Drive for 1.1 miles.

112. Sharp left onto CA-1 N - Drive for 22.4 miles.



Advisory

» Note: SR-1; Three or more axle vehicles prohibited between Oxnard and Topanga Beach



Directions

Continuing to Santa Barbara, CA

Remaining Distance: 63.5 miles (102.2km)

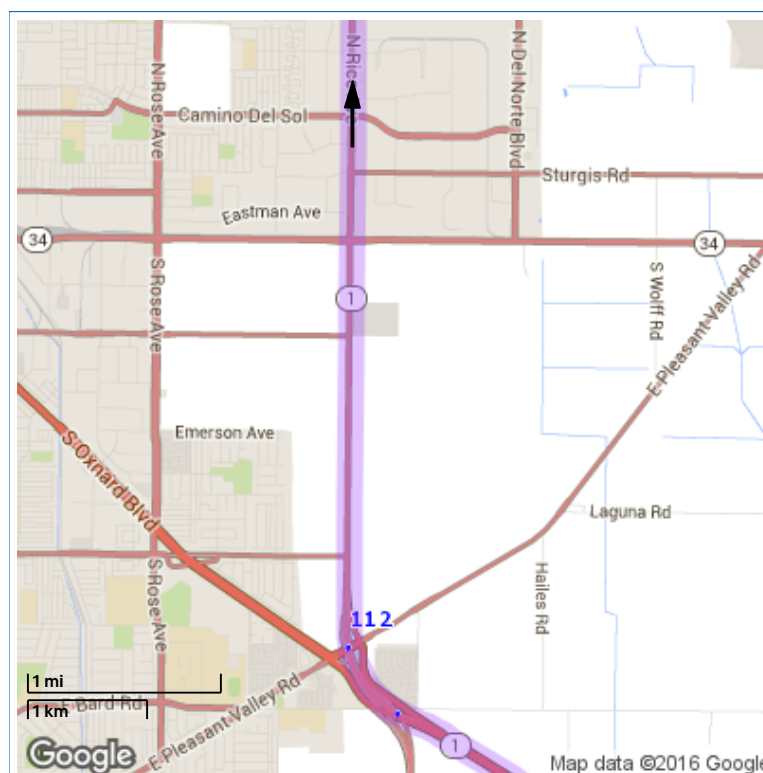
Traveled on This Map: 21.1 miles (34.0km)

112a.Continue on CA-1 N



Advisory

» Note: SR-1; Three or more axle vehicles prohibited between Oxnard and Topanga Beach



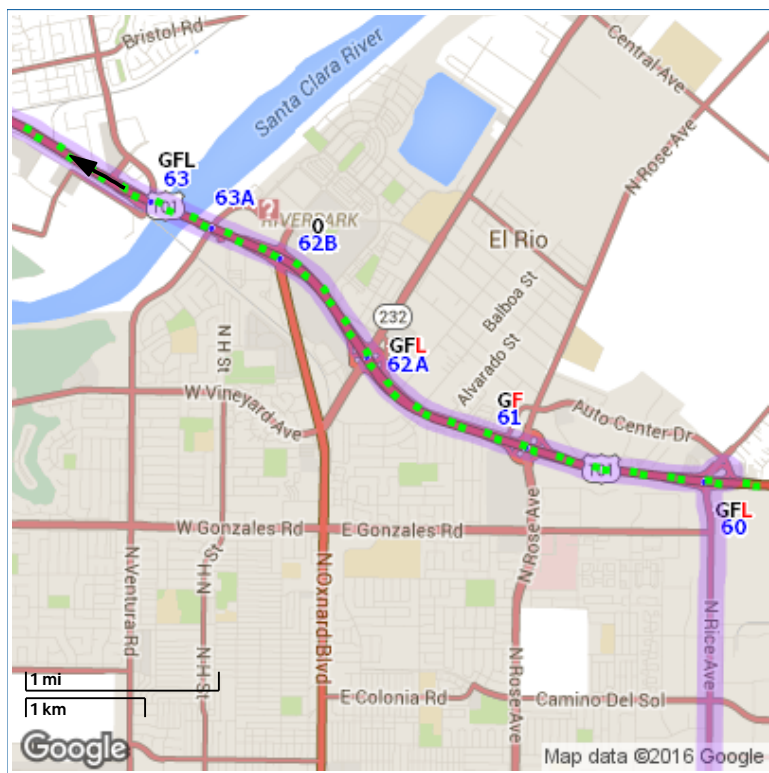
Directions

Continuing to Santa Barbara, CA

Remaining Distance: 42.4 miles (68.2km)

Traveled on This Map: 3.8 miles (6.1km)

113.Exit on the left onto S Rice Ave - Drive for 4.7 miles.



Directions

Continuing to Santa Barbara, CA

Remaining Distance: 38.6 miles (62.1km)

Traveled on This Map: 5.1 miles (8.2km)

114.Slight right to merge onto US-101 N - Drive for 36.7 miles.



Advisory

» Expect delays during morning & afternoon rush hours: US-101; at the junction with US-1



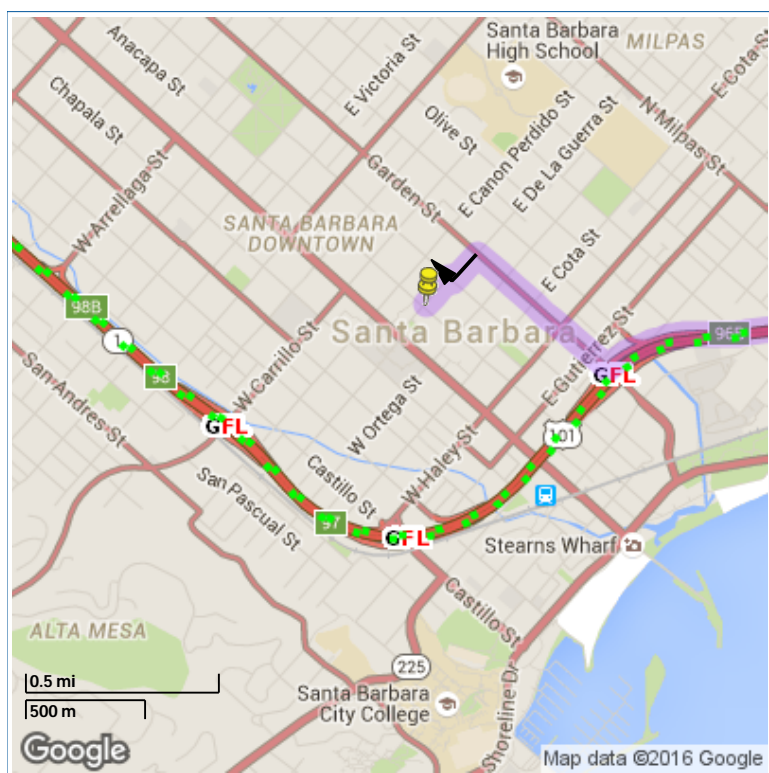
Directions

Continuing to Santa Barbara, CA

Remaining Distance: 33.5 miles (53.9km)

Traveled on This Map: 32.4 miles (52.1km)

114a.Continue on US-101 N



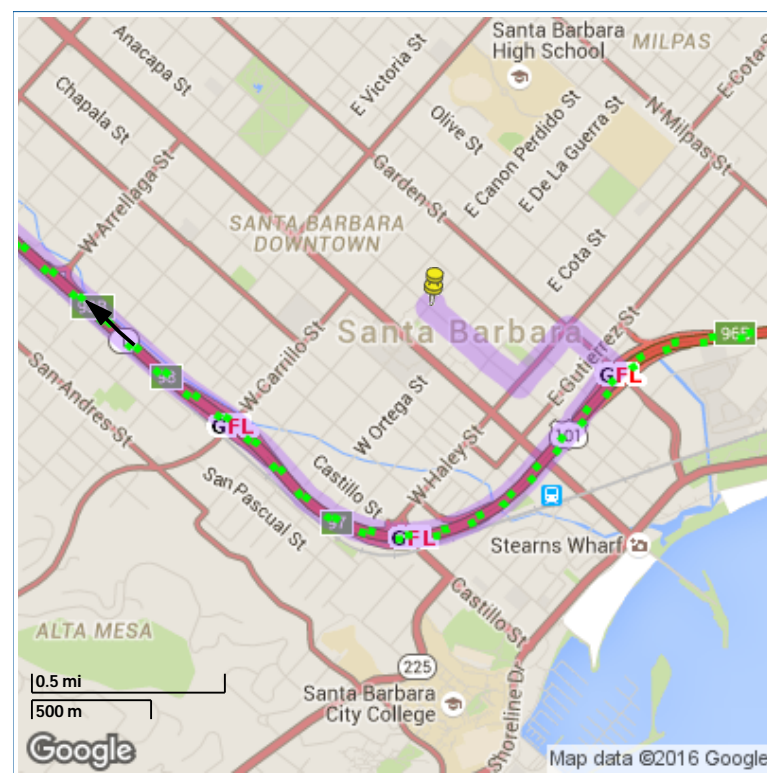
Directions

Continuing to Santa Barbara, CA

Remaining Distance: 1.1 miles (1.8km)

Traveled on This Map: 1.0 miles (1.6km)

115. Take exit 96B for Garden St - Drive for 0.3 miles.
116. Turn right onto Garden St - Drive for 0.4 miles.
117. Turn left onto E De La Guerra St - Drive for a short distance.
118. Turn right onto Santa Barbara St - Drive for a short distance.
119. Turn left onto E De La Guerra St - Destination will be on the left - Drive for a short distance.



Directions

Santa Barbara, CA to San Luis Obispo, CA

Total Distance: 95.3 miles (153.4km)

Time: 1 hrs., 37mins.

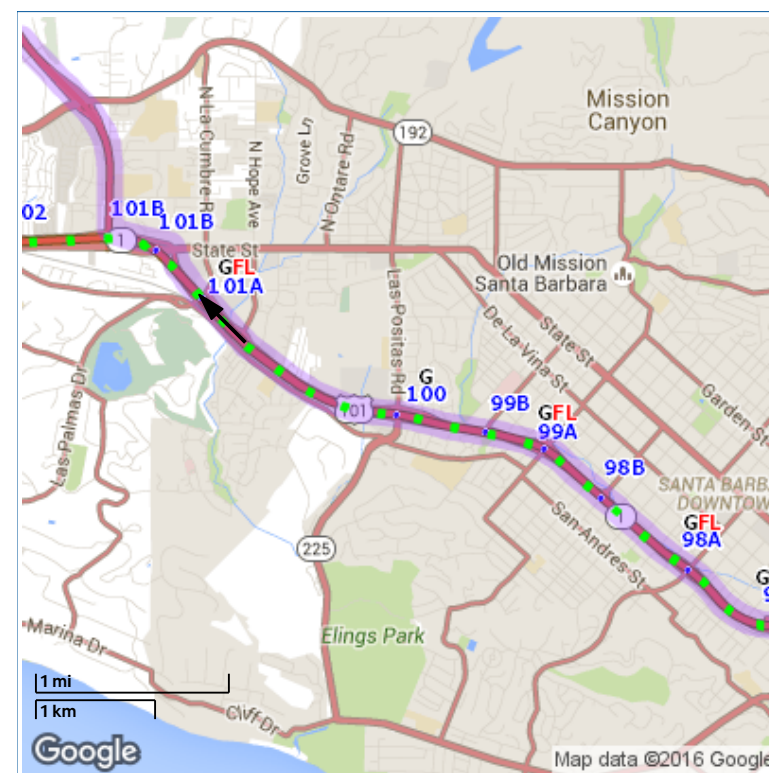
Traveled on This Map: 2.5 miles (4.0km)

120. Head southwest on E De La Guerra St toward Anacapa St - Drive for a short distance.
121. Turn left at the 1st cross street onto Anacapa St - Drive for 0.3 miles.
122. Turn left onto E Haley St - Drive for 0.2 miles.
123. Turn right onto Garden St - Drive for 0.2 miles.

(continued on next page)

(continued from previous page)

124. Turn right to merge onto US-101 N - Drive for 4.3 miles.



Directions

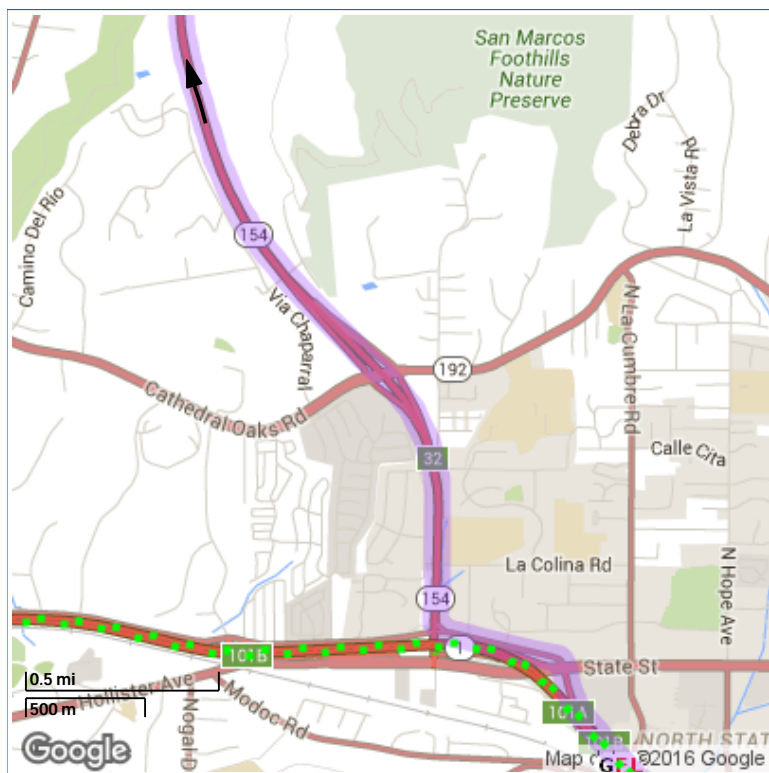
Continuing to San Luis Obispo, CA

Remaining Distance: 92.8 miles (149.3km)

Traveled on This Map: 2.4 miles (3.9km)



124a. Continue on US-101 N



Directions

Continuing to San Luis Obispo, CA

Remaining Distance: 90.4 miles (145.5km)

Traveled on This Map: 2.2 miles (3.5km)

125. Take exit 101B for State Street toward California 154 / Cachuma Lake - Drive for 0.2 miles.

126. Continue straight onto Calle Real - Drive for 0.3 miles.

127. Turn right onto CA-154 W / San Marcos Pass Rd - Drive for 23.9 miles.



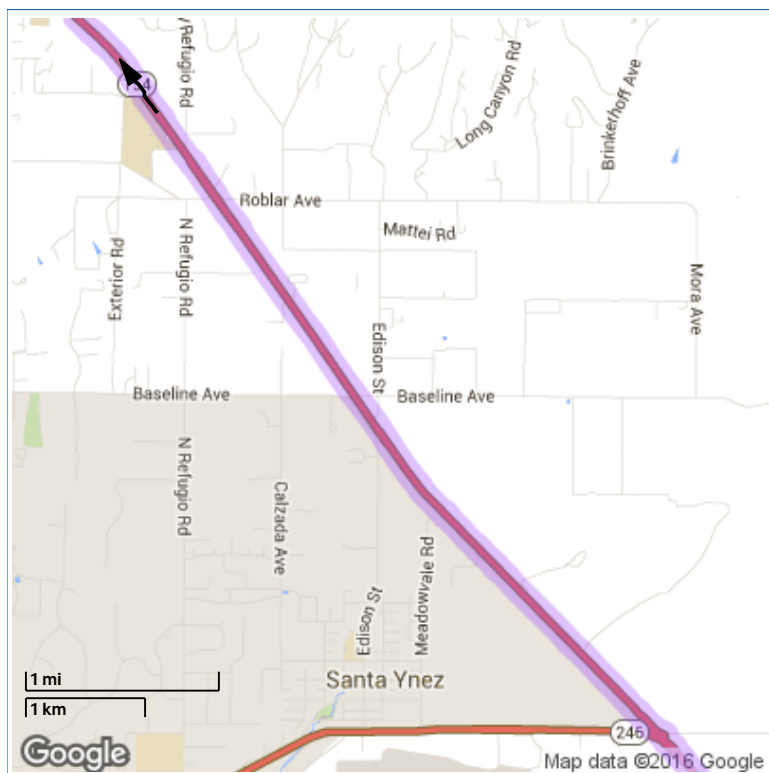
Directions

Continuing to San Luis Obispo, CA

Remaining Distance: 88.2 miles (141.9km)

Traveled on This Map: 22.2 miles (35.7km)

127a. Continue on CA-154 W / San Marcos Pass Rd



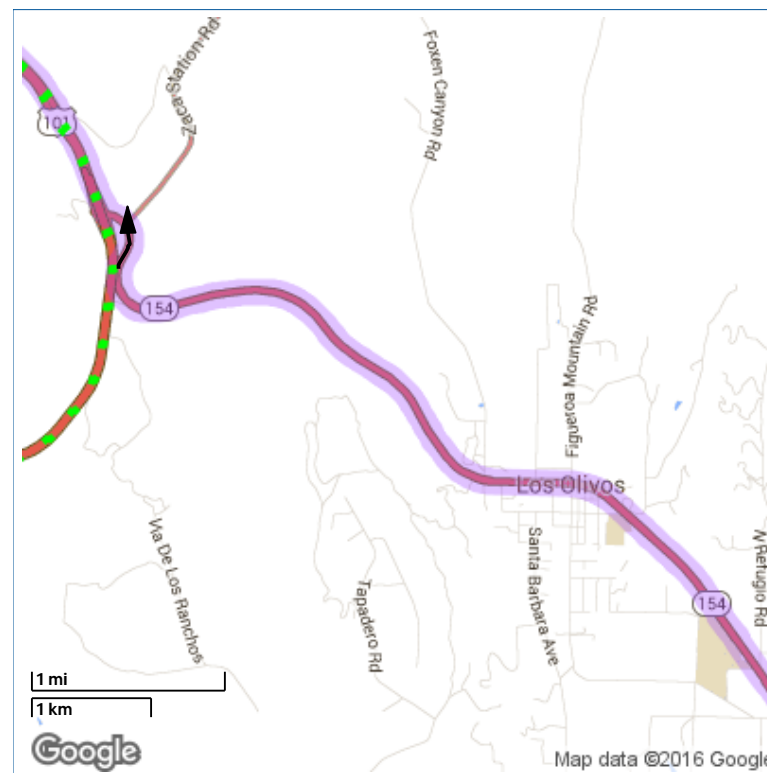
Directions

Continuing to San Luis Obispo, CA

Remaining Distance: 65.9 miles (106.1km)

Traveled on This Map: 4.5 miles (7.2km)

128. At the traffic circle, take the 2nd exit and stay on CA-154 W / San Marcos Pass Rd - Drive for 8.6 miles.



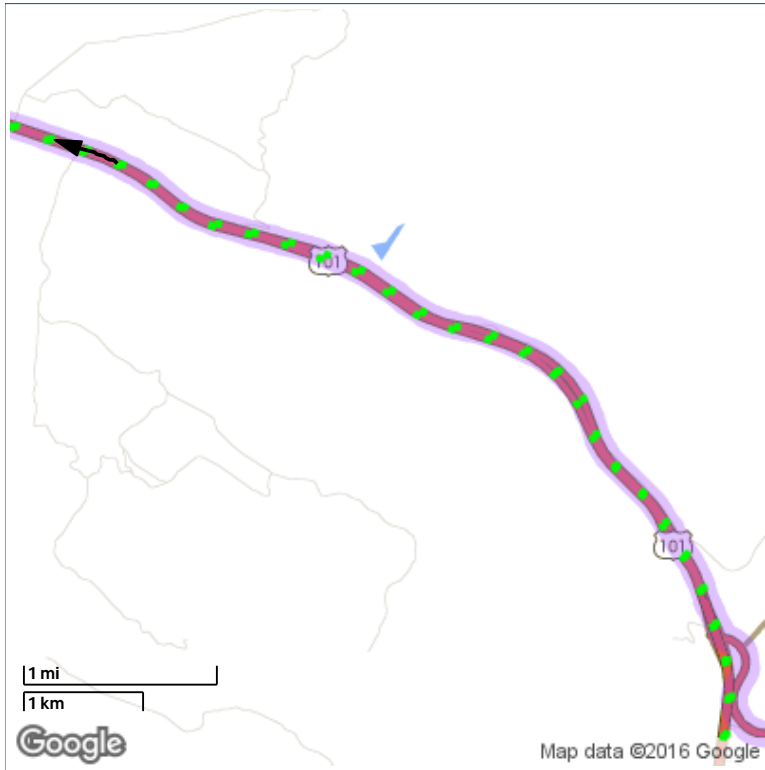
Directions

Continuing to San Luis Obispo, CA

Remaining Distance: 61.4 miles (98.8km)

Traveled on This Map: 4.0 miles (6.4km)

128a. At the traffic circle, take the 2nd exit and stay on CA-154 W / San Marcos Pass Rd



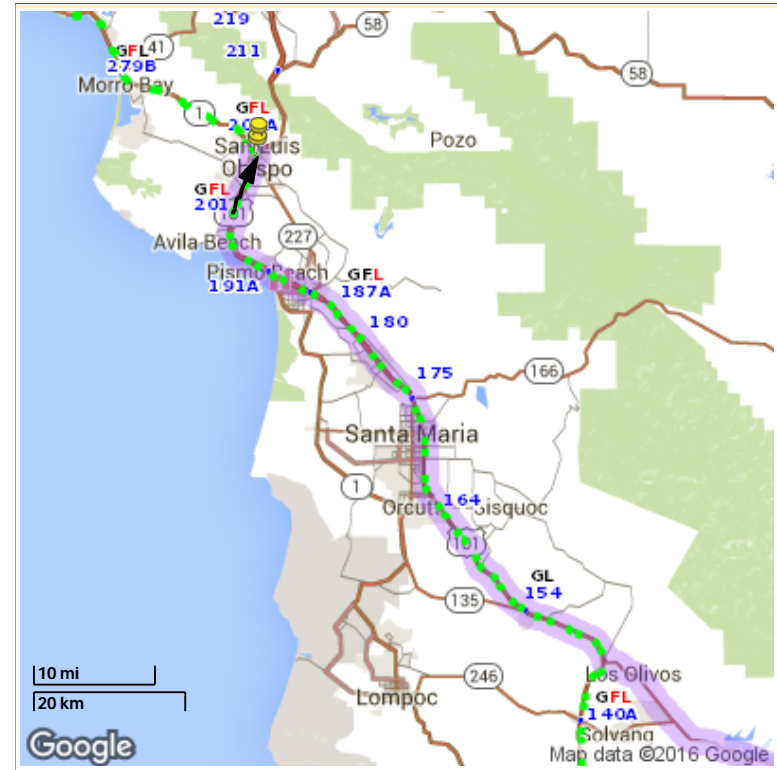
Directions

Continuing to San Luis Obispo, CA

Remaining Distance: 57.4 miles (92.4km)

Traveled on This Map: 4.6 miles (7.4km)

129. Turn right to merge onto US-101 N - Drive for 56.8 miles.



Directions

Continuing to San Luis Obispo, CA

Remaining Distance: 52.8 miles (85.0km)

Traveled on This Map: 52.2 miles (84.0km)

129a. Continue on US-101 N



Directions

Continuing to San Luis Obispo, CA

Remaining Distance: 0.6 miles (1.0km)

Traveled on This Map: 0.5 miles (0.8km)

130. Take exit 203A for Osos St - Drive for a short distance.
131. Continue onto Osos St - Drive for a short distance.
132. Turn left onto Walnut St - Drive for a short distance.
133. Turn right at the 1st cross street onto Santa Rosa St - Drive for 0.3 miles.
134. Turn left onto Monterey St - Destination will be on the right - Drive for a short distance.



Directions

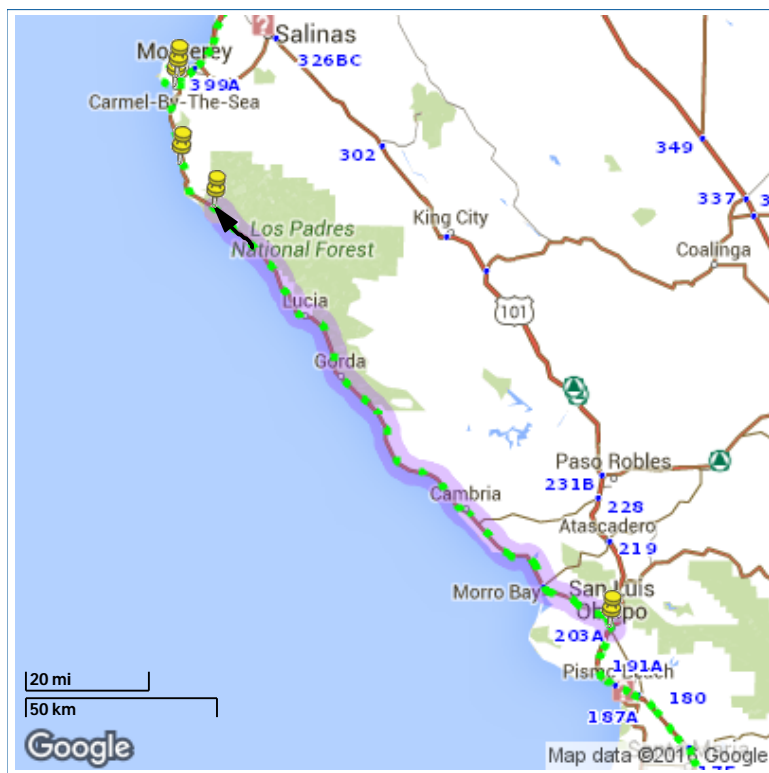
San Luis Obispo, CA to Big Sur, CA 93920

Total Distance: 106.7 miles (171.7km)

Time: 2 hrs., 29mins.

Traveled on This Map: 2.1 miles (3.4km)

135. Head southwest on Monterey St toward Santa Rosa St - Drive for a short distance.
136. Turn right at the 1st cross street onto Santa Rosa St - Drive for 2.2 miles.



Directions

Continuing to Big Sur, CA 93920

Remaining Distance: 104.6 miles (168.3km)

Traveled on This Map: 104.6 miles (168.3km)

137. Continue onto CA-1 N Destination will be on the left - Drive for 104.5 miles.



Directions

Big Sur, CA 93920 to Bixby Bridge, California 1, Monterey, CA, United States

Total Distance: 10.7 miles (17.2km)

Time: 0 hrs., 15mins.

Traveled on This Map: 10.7 miles (17.2km)

138. Head northwest on CA-1 N Destination will be on the right - Drive for 10.7 miles.



Directions

Bixby Bridge, California 1, Monterey, CA, United States to Carmel, CA

Total Distance: 15.1 miles (24.3km)

Time: 0 hrs., 25mins.

Traveled on This Map: 3.9 miles (6.3km)

139. Head north on CA-1 N toward Coast Rd / Old Coast Rd - Drive for 14.5 miles.



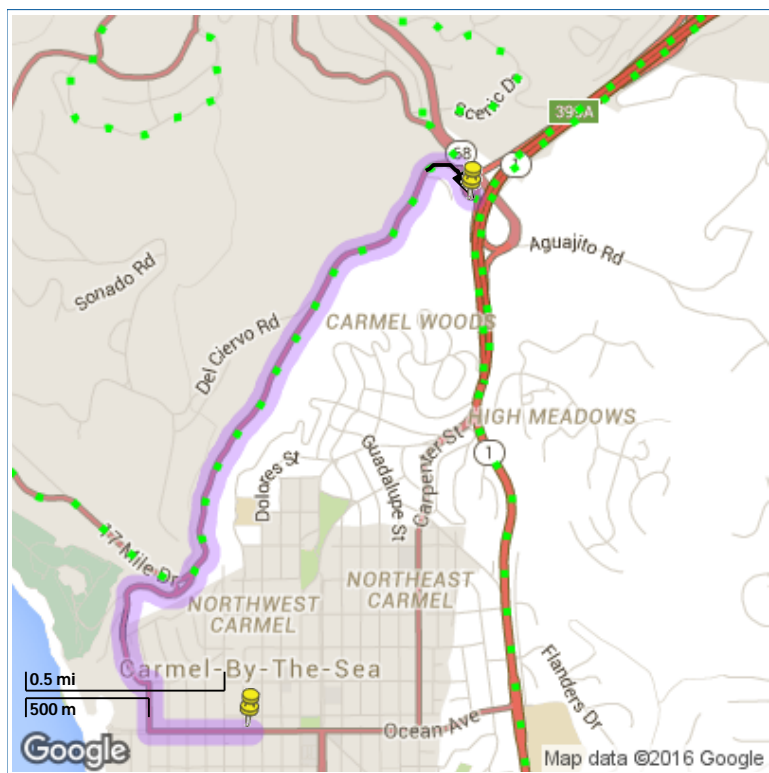
Directions

Continuing to Carmel, CA

Remaining Distance: 11.3 miles (18.2km)

Traveled on This Map: 11.2 miles (18.0km)

140. Turn left onto Ocean Ave Destination will be on the right - Drive for 0.7 miles.



Directions

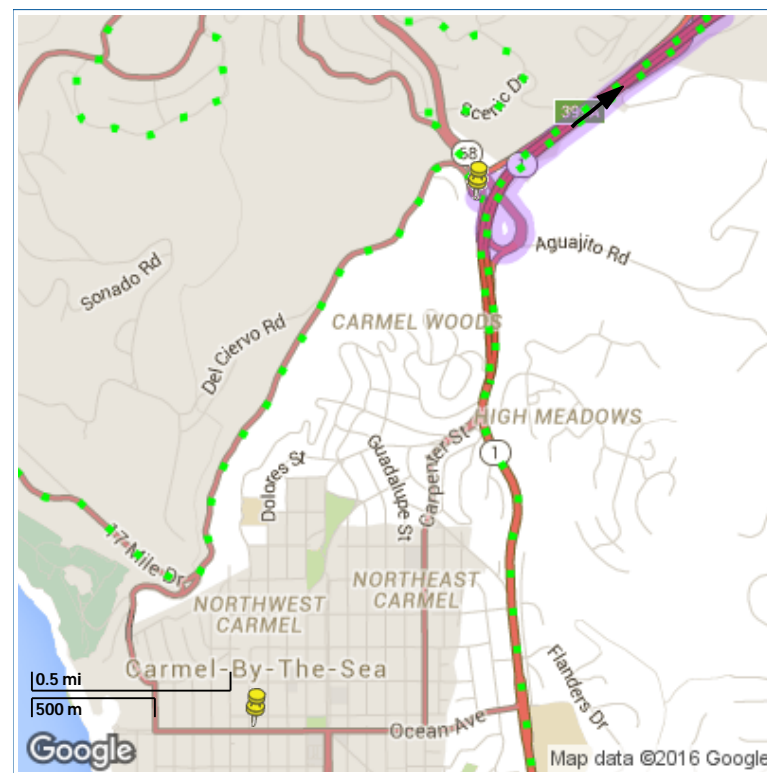
Carmel, CA to 17-Mile Drive

Total Distance: 2.2 miles (3.5km)

Time: 0 hrs., 7mins.

Traveled on This Map: 2.2 miles (3.5km)

141. Head west on Ocean Ave toward Lincoln St - Drive for 0.3 miles.
142. Turn right onto San Antonio Ave Partial toll road - Drive for 0.3 miles.
143. Continue onto Carmel Way Partial toll road - Drive for 0.3 miles.
144. Slight right onto 17 Mile Dr Partial toll road Destination will be on the right - Drive for 1.4 miles.



Directions

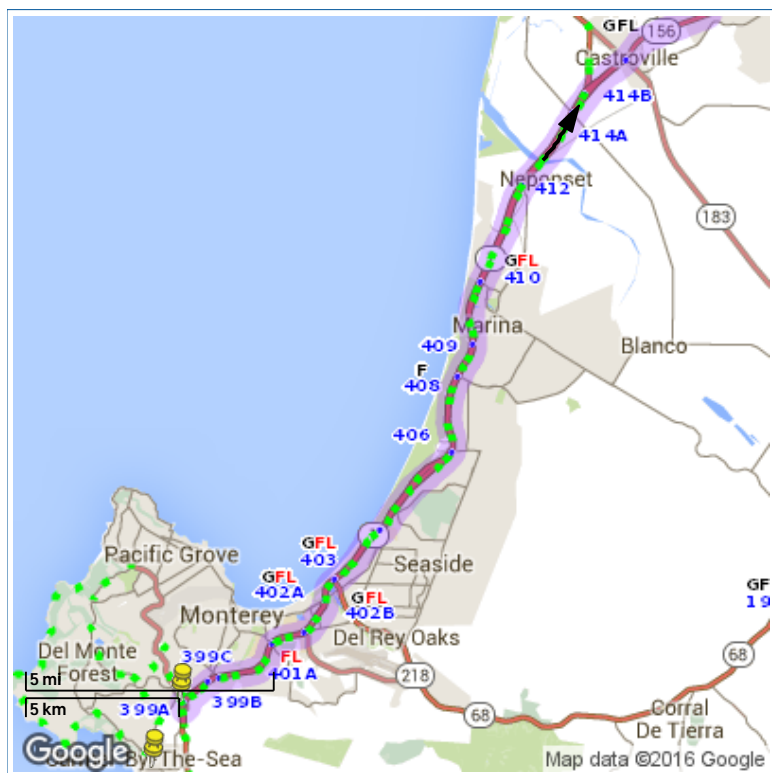
17-Mile Drive to Alcatraz Island

Total Distance: 123.7 miles (199.1km)

Time: 2 hrs., 14mins.

Traveled on This Map: 1.0 miles (1.6km)

145. Head east on 17 Mile Dr Toll road - Drive for a short distance.
146. Turn left toward CA-68 E - Drive for a short distance.
147. Turn right onto CA-68 E - Drive for 0.2 miles.
148. Take the ramp onto CA-1 N / Cabrillo Hwy - Drive for 15.8 miles.



Directions

Continuing to Alcatraz Island

Remaining Distance: 122.7 miles (197.5km)

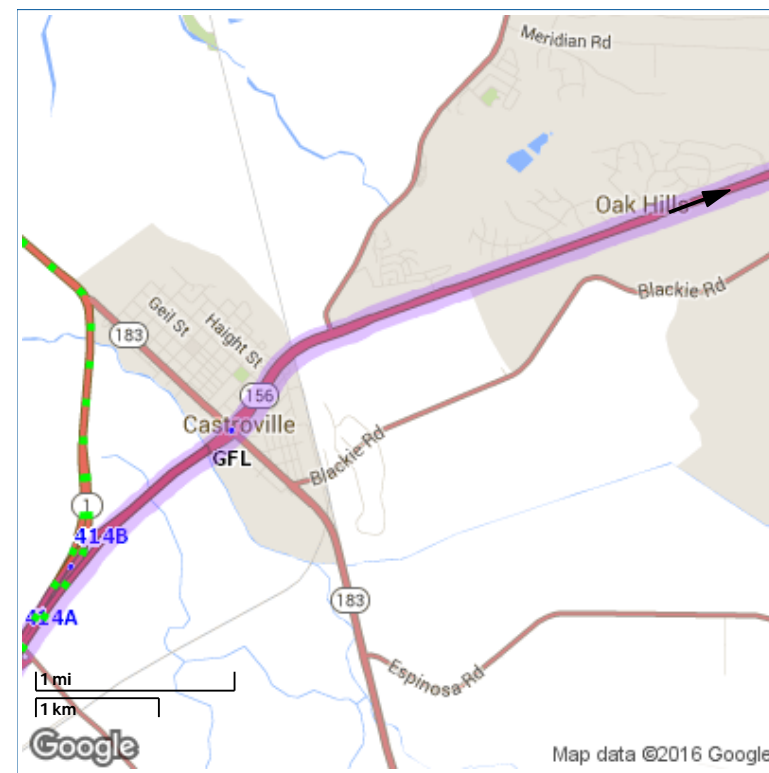
Traveled on This Map: 14.9 miles (24.0km)

148a. Continue on CA-1 N / Cabrillo Hwy



Advisory

» Expect delays during summer months: US-1; between SR-92 (Half Moon Bay) and SR-218 (Seaside)



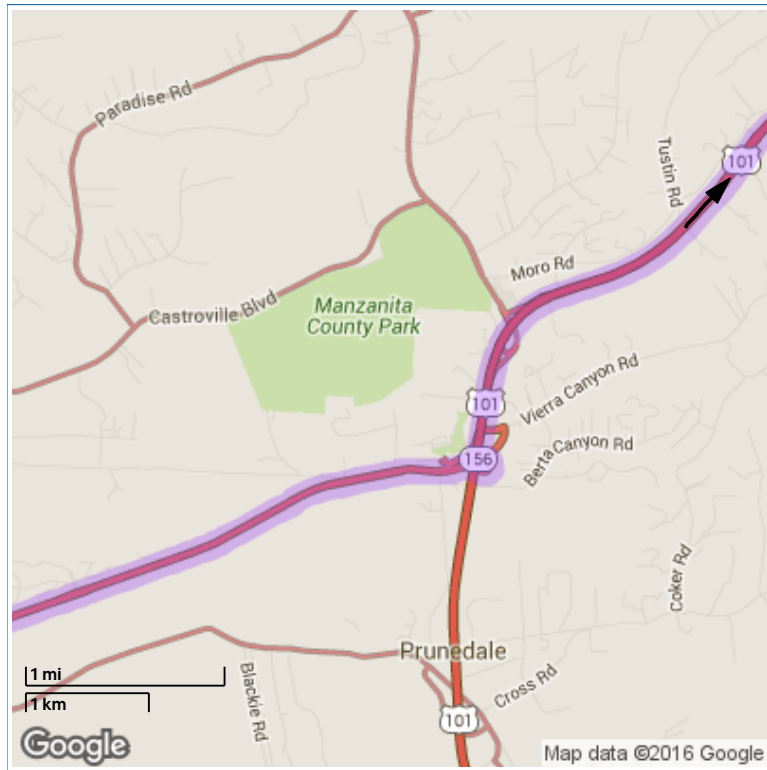
Directions

Continuing to Alcatraz Island

Remaining Distance: 107.7 miles (173.3km)

Traveled on This Map: 4.1 miles (6.6km)

149. Keep right to continue on CA-156 E, follow signs for State Route 156 E / US-101 / Castroville / San Jose - Drive for 6.4 miles.



Directions

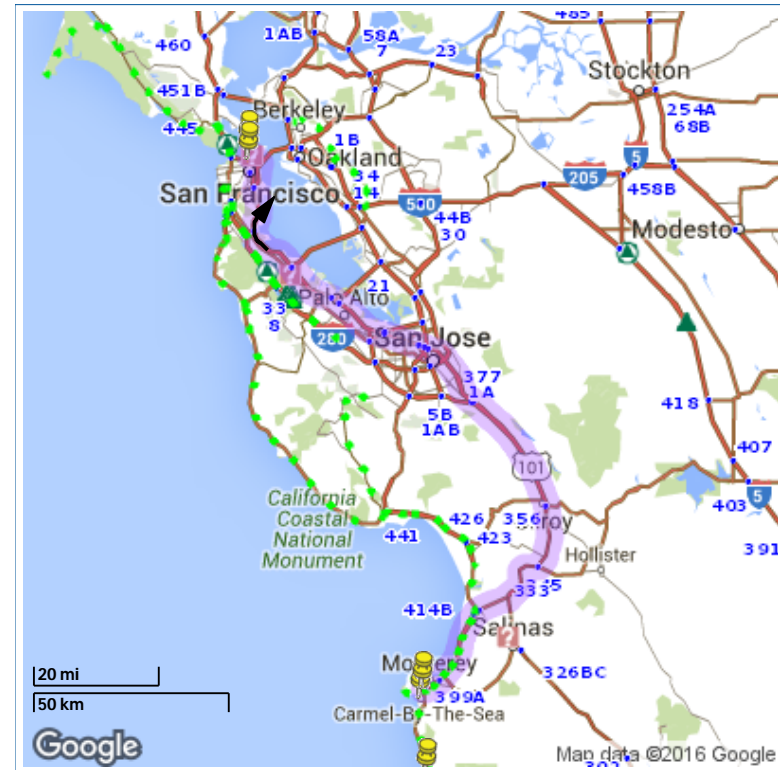
Continuing to Alcatraz Island

Remaining Distance: 103.6 miles (166.7km)

Traveled on This Map: 4.6 miles (7.4km)

150. Merge onto CA-156 E / US-101 N via the ramp to Hollister / San Francisco - Drive for 0.6 miles.

151. Keep left to continue on US-101 N - Drive for 93.3 miles.



Directions

Continuing to Alcatraz Island

Remaining Distance: 99.1 miles (159.5km)

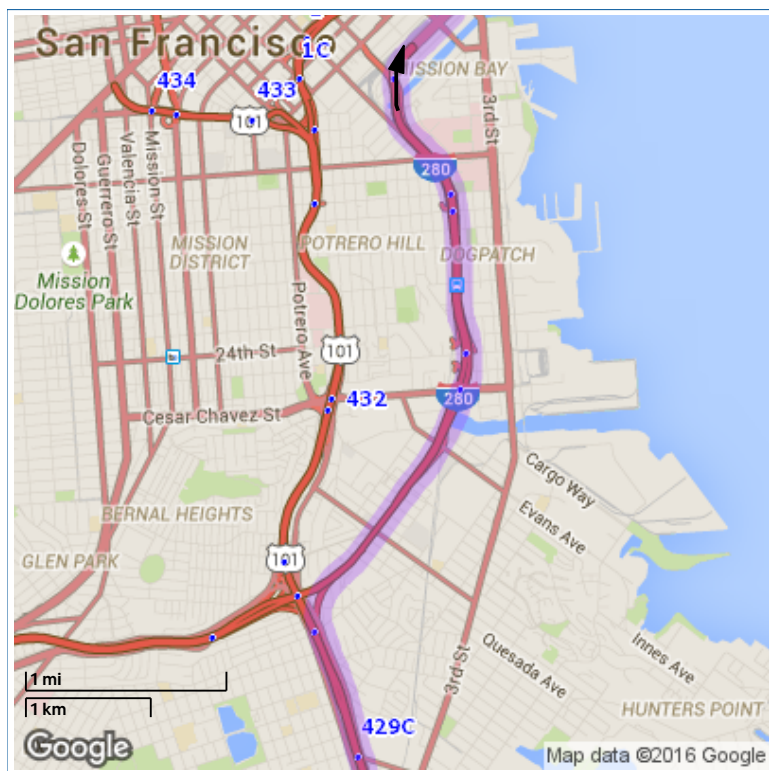
Traveled on This Map: 91.5 miles (147.3km)

151a. Keep left to continue on US-101 N



Advisory

- » Expect delays during morning & afternoon rush hours: US-101; at the junction with I-880
- » Expect delays during morning & afternoon rush hours: US-101; at the junction with SR-92
- » Expect delays during summer months: US-101; between SR-85 and SR-152



Directions

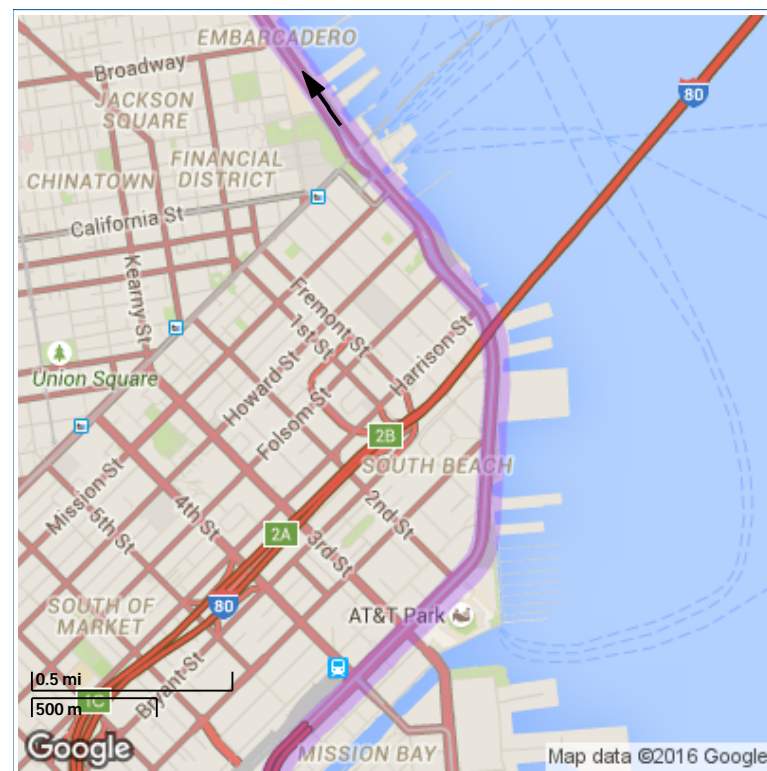
Continuing to Alcatraz Island

Remaining Distance: 7.5 miles (12.1km)

Traveled on This Map: 3.8 miles (6.1km)

152. Take exit 430A toward Downtown SF - Drive for 0.8 miles.

153. Merge onto I-280 N - Drive for 3.0 miles.



Directions

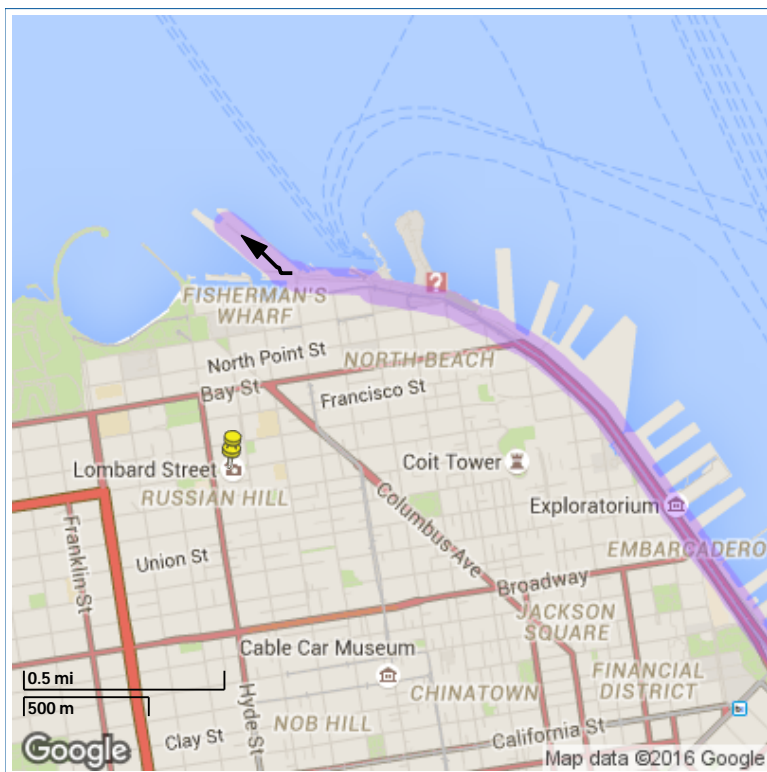
Continuing to Alcatraz Island

Remaining Distance: 3.7 miles (6.0km)

Traveled on This Map: 2.0 miles (3.2km)

154. Continue onto King St - Drive for 0.7 miles.

155. Continue onto The Embarcadero - Drive for 2.3 miles.



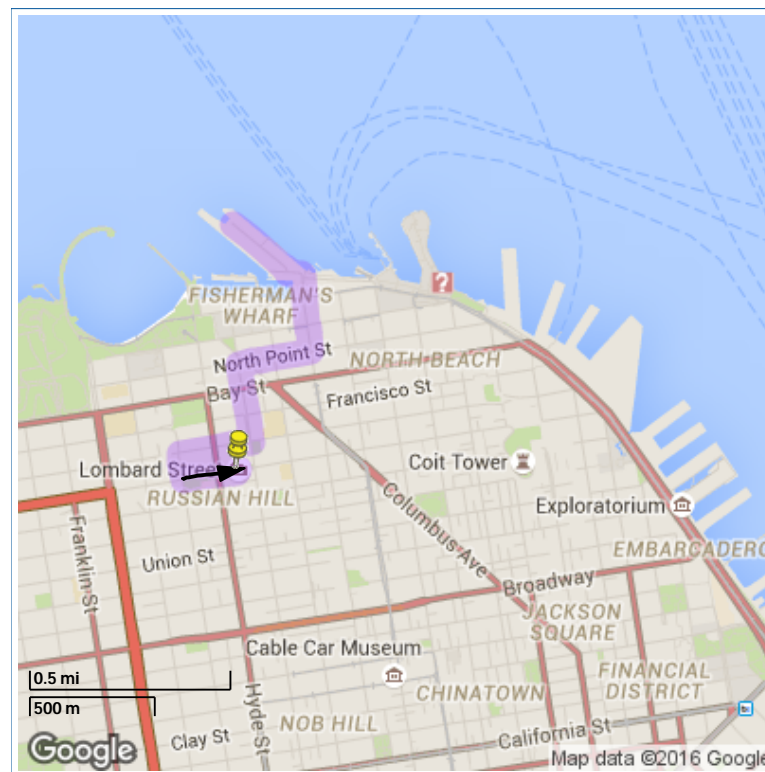
Directions

Continuing to Alcatraz Island

Remaining Distance: 1.7 miles (2.7km)

Traveled on This Map: 1.6 miles (2.6km)

156. Slight right to stay on The Embarcadero - Drive for 0.2 miles.
157. Turn right onto Embarcadero N St / The Embarcadero - Drive for 0.2 miles.
158. Turn right onto The Embarcadero - Drive for a short distance.
159. Turn right onto Fishermans Wharf - Drive for 0.2 miles.



Directions

Alcatraz Island to Lombard Street, San Francisco, CA

Total Distance: 1.2 miles (1.9km)

Time: 0 hrs., 10mins.

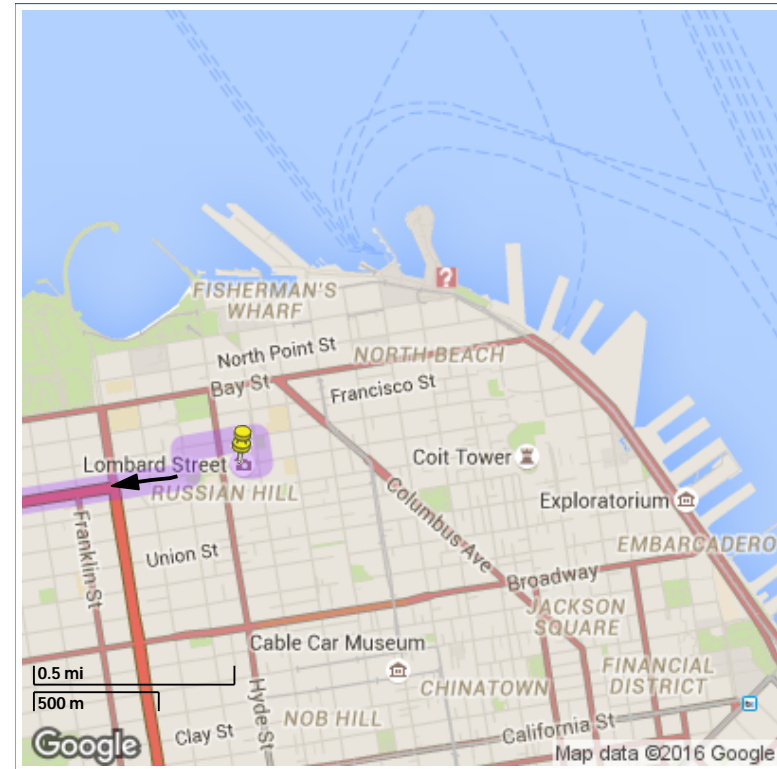
Traveled on This Map: 1.2 miles (1.9km)

160. Head southeast on Fishermans Wharf toward The Embarcadero - Drive for 0.2 miles.
161. Turn left onto The Embarcadero - Drive for a short distance.
162. Slight right onto Taylor St - Drive for 0.2 miles.
163. Turn right onto North Point St - Drive for 0.2 miles.
164. Turn left onto Leavenworth St - Drive for 0.2 miles.

(continued on next page)

(continued from previous page)

- 165. Turn right onto Chestnut St - Drive for 0.2 miles.
- 166. Turn left onto Larkin St - Drive for a short distance.
- 167. Turn left at the 1st cross street onto Lombard St - Drive for a short distance.
- 168. Turn right to stay on Lombard St - Drive for a short distance.



Directions

Lombard Street, San Francisco, CA to Napa Valley, CA

Total Distance: 61.1 miles (98.3km)

Time: 1 hrs., 18mins.

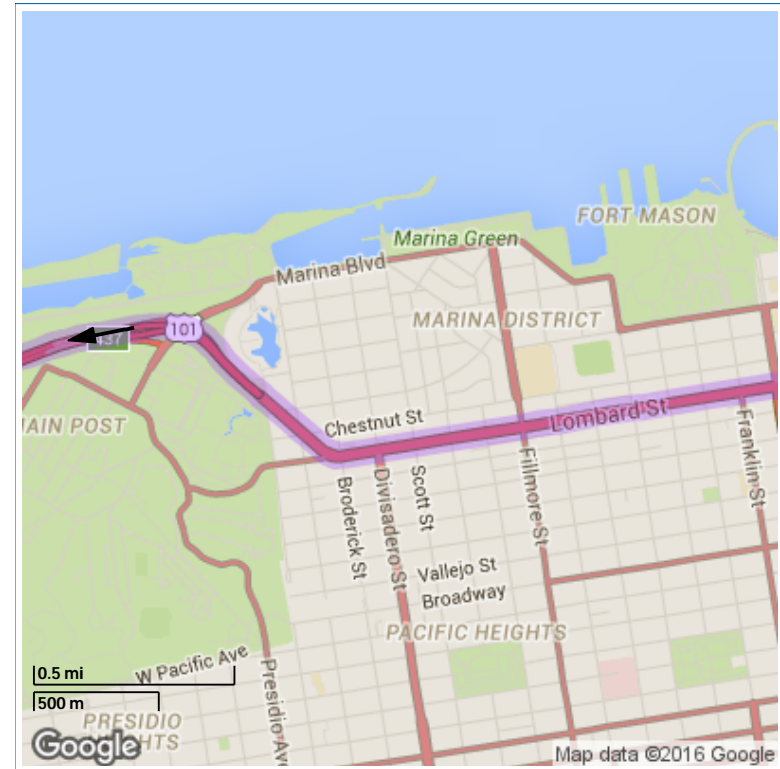
Traveled on This Map: 0.6 miles (1.0km)

- 169. Head east on Lombard St toward Leavenworth St - Drive for a short distance.
- 170. Turn left onto Leavenworth St - Drive for a short distance.
- 171. Turn left onto Chestnut St - Drive for 0.2 miles.
- 172. Turn left onto Larkin St - Drive for a short distance.

(continued on next page)

(continued from previous page)

173. Turn right at the 1st cross street onto Lombard St - Drive for 1.3 miles.



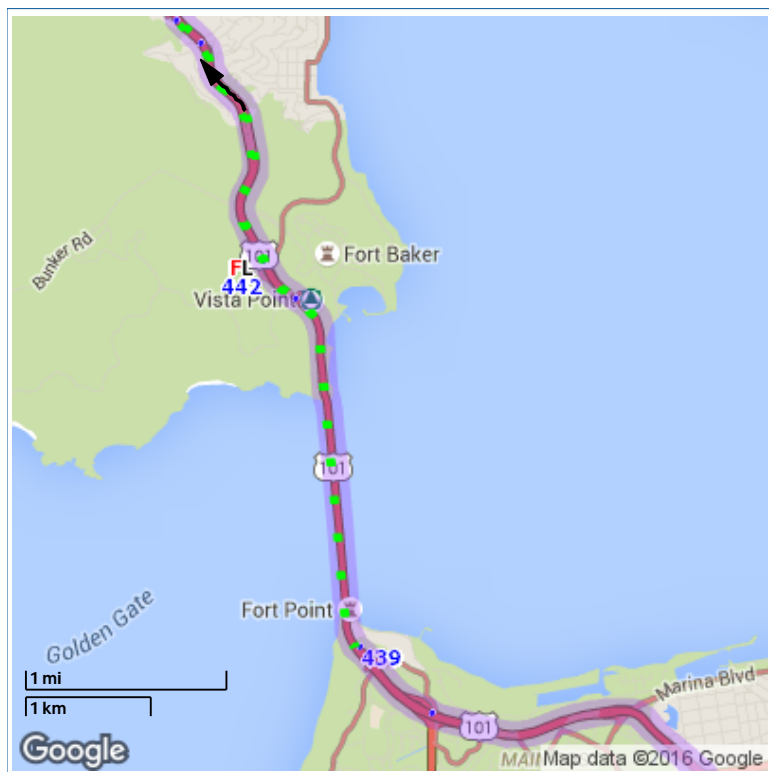
Directions

Continuing to Napa Valley, CA

Remaining Distance: 60.4 miles (97.2km)

Traveled on This Map: 1.8 miles (2.9km)

174. Continue onto US-101 N / Richardson Ave. Continue to follow US-101 N - Drive for 1.4 miles.



Directions

Continuing to Napa Valley, CA

Remaining Distance: 58.6 miles (94.3km)

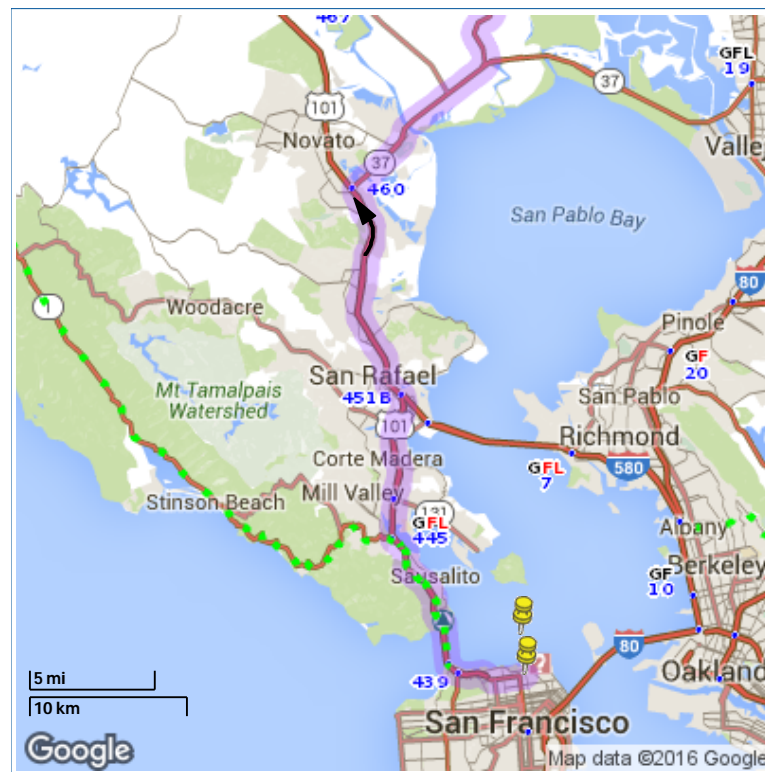
Traveled on This Map: 4.4 miles (7.1km)

175.Keep left to continue on US-101 - Drive for 21.1 miles.



Advisory

» Expect delays during summer weekends: US-101; at the Golden Gate Bridge between San Francisco and Sausalito



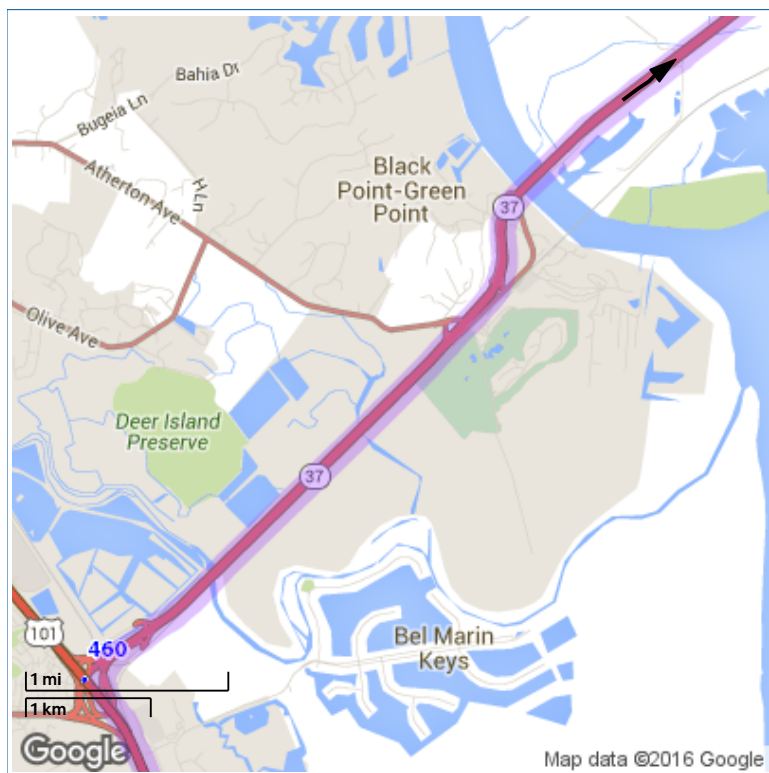
Directions

Continuing to Napa Valley, CA

Remaining Distance: 54.2 miles (87.2km)

Traveled on This Map: 17.3 miles (27.8km)

175a.Keep left to continue on US-101



Directions

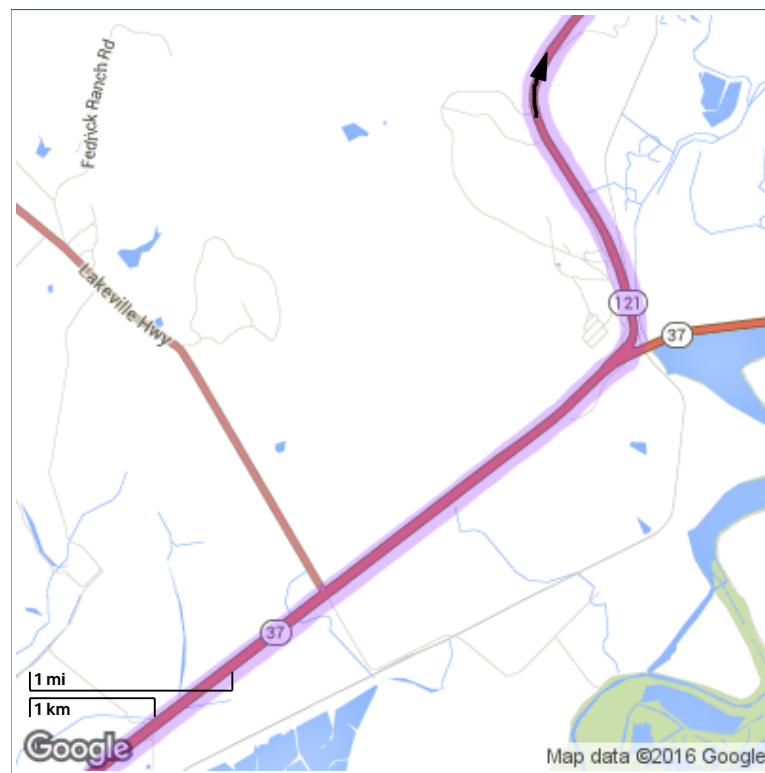
Continuing to Napa Valley, CA

Remaining Distance: 36.9 miles (59.4km)

Traveled on This Map: 4.6 miles (7.4km)

176. Take exit 460A for CA-37 toward Napa / Vallejo - Drive for 0.4 miles.

177. Continue onto CA-37 E - Drive for 7.2 miles.



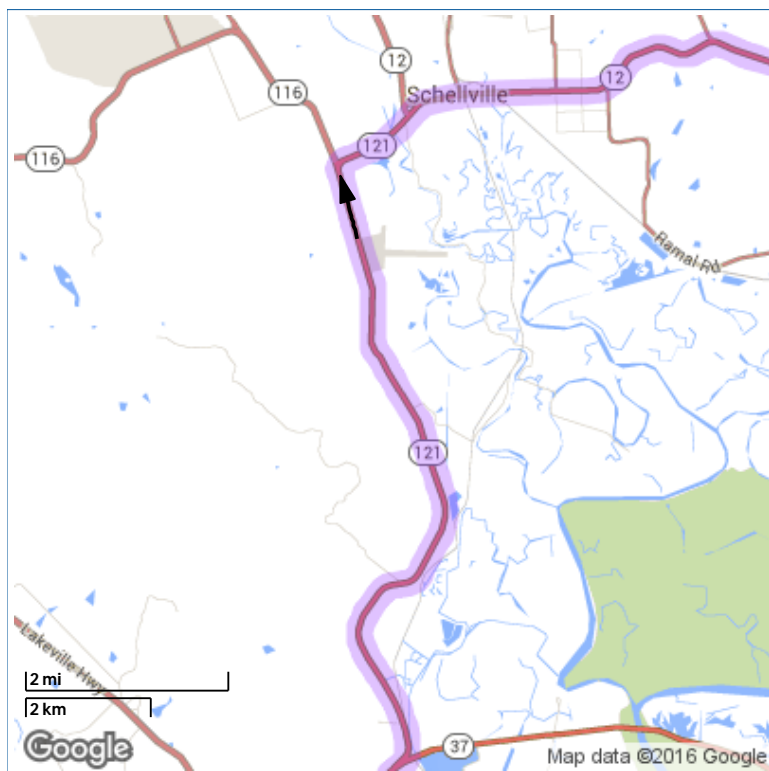
Directions

Continuing to Napa Valley, CA

Remaining Distance: 32.3 miles (52.0km)

Traveled on This Map: 4.6 miles (7.4km)

178. Turn left onto CA-121 N - Drive for 6.6 miles.



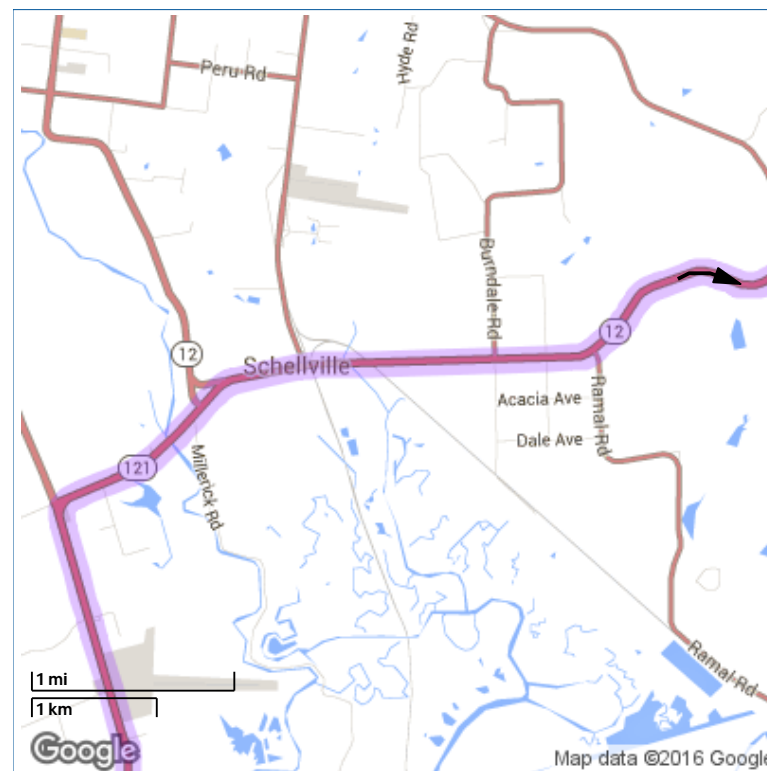
Directions

Continuing to Napa Valley, CA

Remaining Distance: 27.7 miles (44.6km)

Traveled on This Map: 4.9 miles (7.9km)

178a. Continue on CA-121 N



Directions

Continuing to Napa Valley, CA

Remaining Distance: 22.8 miles (36.7km)

Traveled on This Map: 3.8 miles (6.1km)

179. Turn right to stay on CA-121 N (signs for State Route 121 / Sonoma / Napa) - Drive for 9.3 miles.



Advisory

» Expect delays during summer weekends: SR-12; between US-101 and SR-29.



Directions

Continuing to Napa Valley, CA

Remaining Distance: 19.0 miles (30.6km)

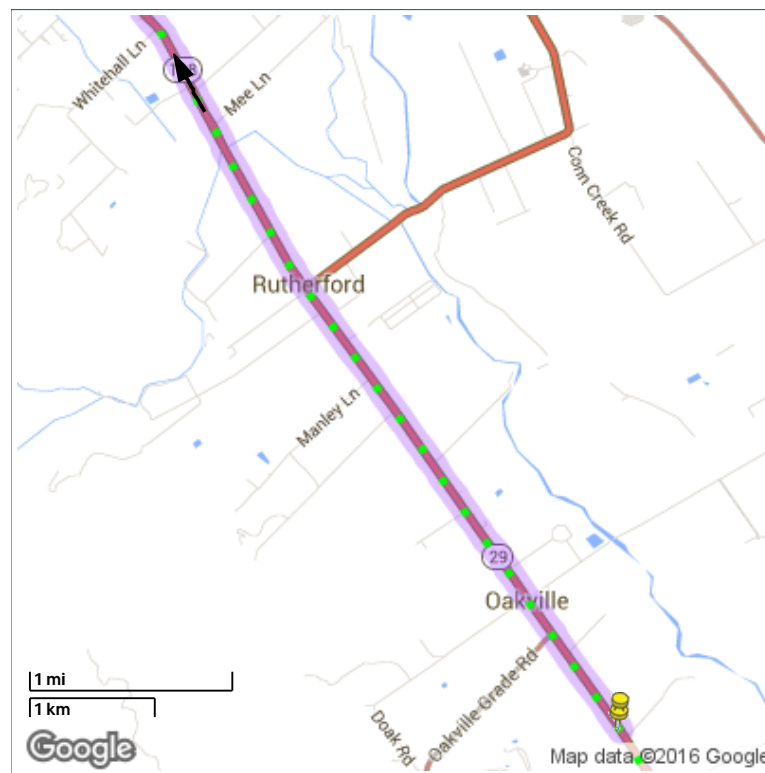
Traveled on This Map: 18.9 miles (30.4km)

180. Turn left onto CA-121 N / CA-29 N (signs for State Route 121 / Napa / Calistoga) Continue to follow CA-29 N Destination will be on the left - Drive for 13.5 miles.



Advisory

- » Expect delays during summer weekends: SR-12; between US-101 and SR-29.
- » Expect delays during summer weekends: SR-29; from Yountville to SR-12



Directions

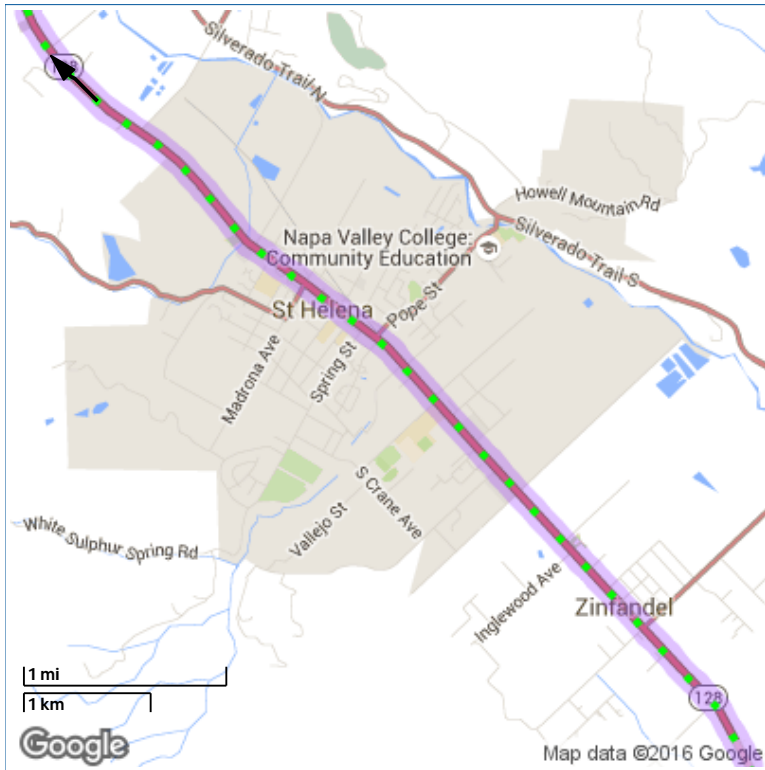
Napa Valley, CA to Redwood National and State Parks, Humboldt County, CA, United States

Total Distance: 273.1 miles (439.5km)

Time: 5 hrs., 1mins.

Traveled on This Map: 4.0 miles (6.4km)

181. Head northwest on CA-29 N - Drive for 15.0 miles.



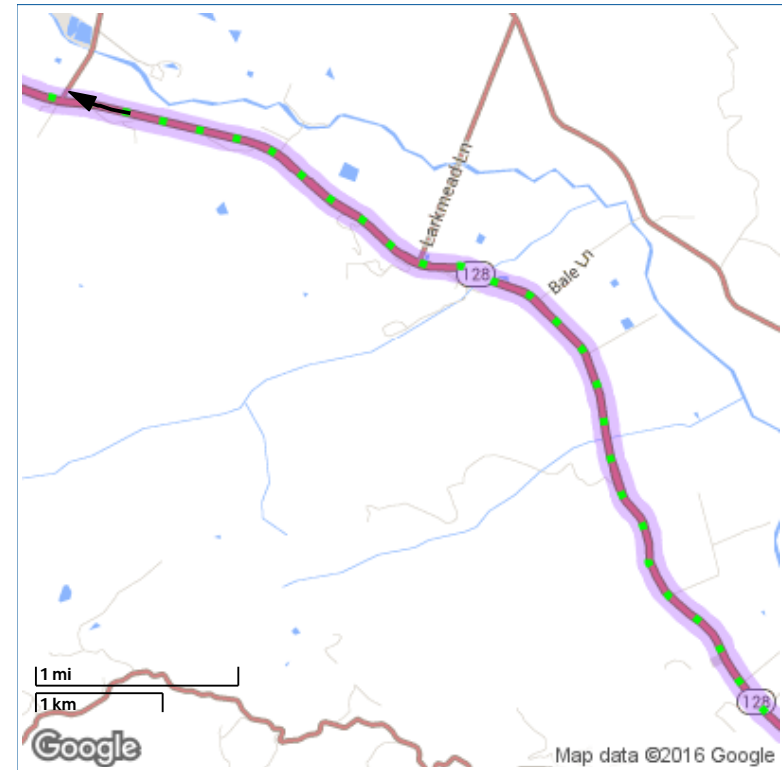
Directions

**Continuing to Redwood National and State Parks,
Humboldt County, CA, United States**

Remaining Distance: 269.2 miles (433.2km)

Traveled on This Map: 4.7 miles (7.6km)

181a.Head northwest on CA-29 N



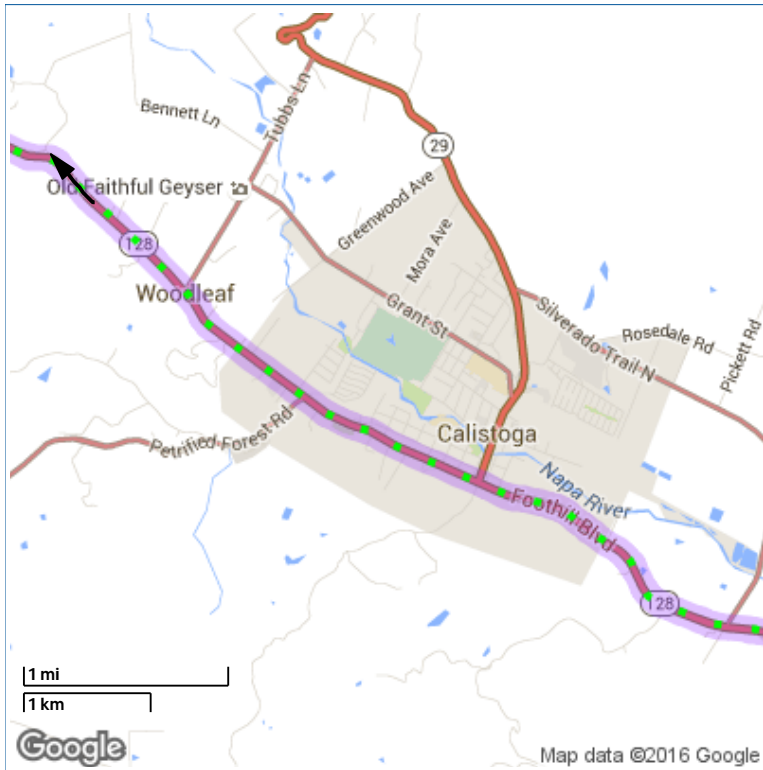
Directions

**Continuing to Redwood National and State Parks,
Humboldt County, CA, United States**

Remaining Distance: 264.4 miles (425.5km)

Traveled on This Map: 4.8 miles (7.7km)

181b.Head northwest on CA-29 N



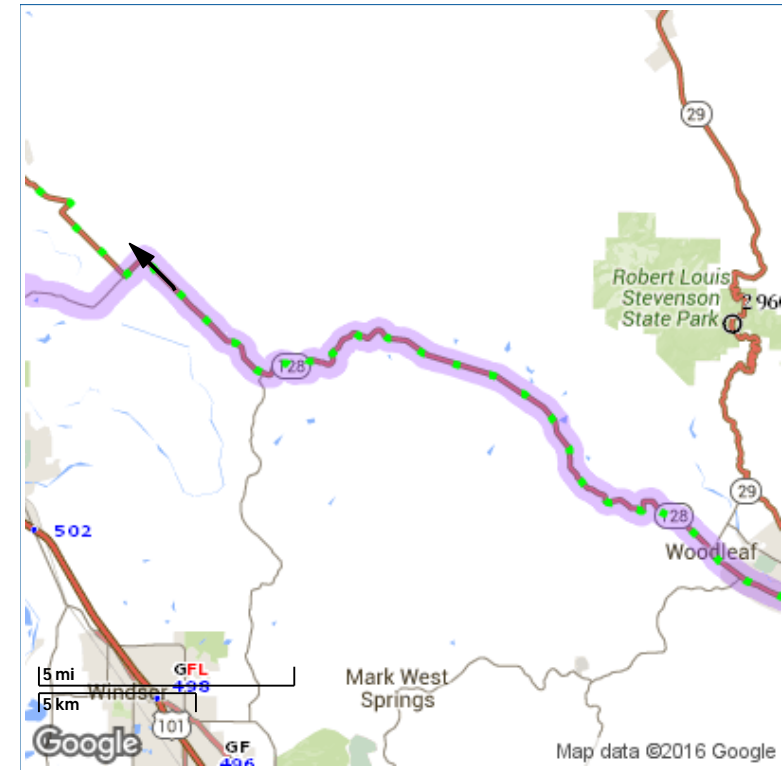
Directions

**Continuing to Redwood National and State Parks,
Humboldt County, CA, United States**

Remaining Distance: 259.6 miles (417.8km)

Traveled on This Map: 4.2 miles (6.8km)

182.Continue onto CA-128 W / Foothill Blvd Continue to follow CA-128 W - Drive for 17.4 miles.



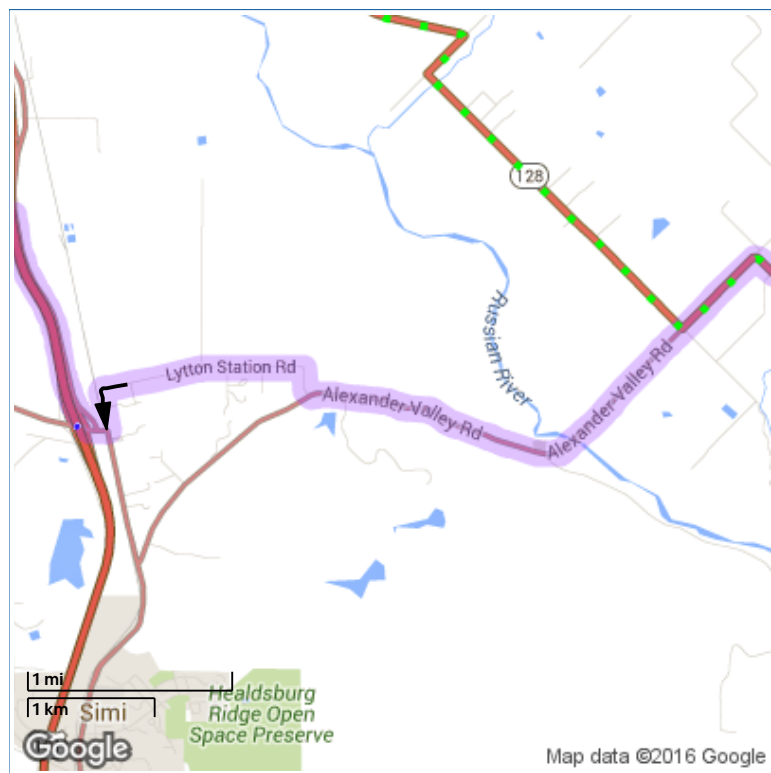
Directions

**Continuing to Redwood National and State Parks,
Humboldt County, CA, United States**

Remaining Distance: 255.5 miles (411.2km)

Traveled on This Map: 14.6 miles (23.5km)

182a.Continue on CA-128 W / Foothill Blvd Continue to follow CA-128 W



Directions

See detailed Scenic Information after the last Map/Directions page

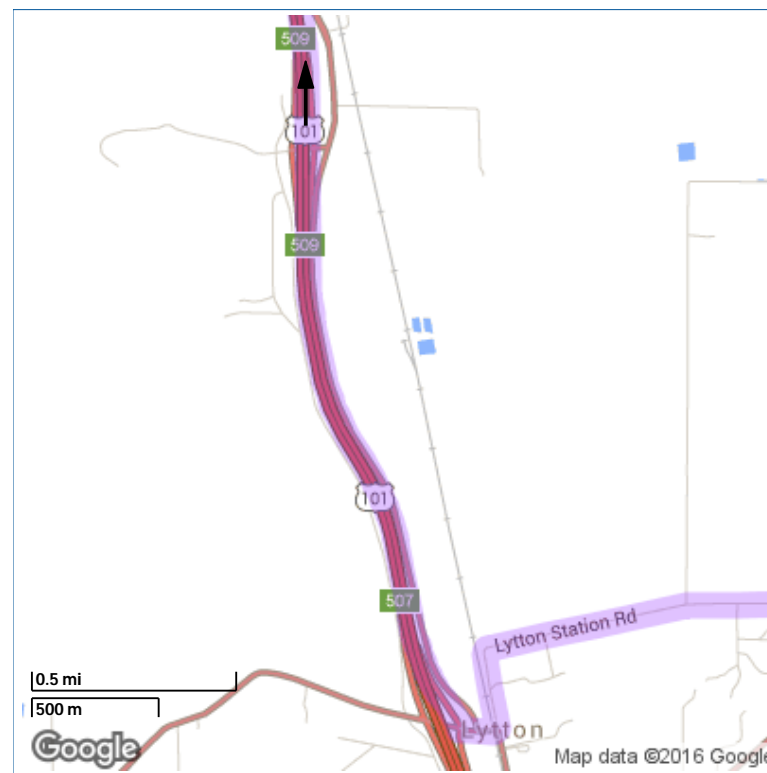
**Continuing to Redwood National and State Parks,
Humboldt County, CA, United States**

Remaining Distance: 240.8 miles (387.5km)

Traveled on This Map: 3.5 miles (5.6km)

183. Continue straight onto Alexander Valley Rd - Drive for 2.1 miles.

184. Turn right onto Lytton Station Rd - Drive for 1.4 miles.



Directions

**Continuing to Redwood National and State Parks,
Humboldt County, CA, United States**

Remaining Distance: 237.3 miles (381.9km)

Traveled on This Map: 1.8 miles (2.9km)

185. Turn right onto Lytton Springs Rd - Drive for a short distance.

186. Turn right to merge onto US-101 N toward Eureka - Drive for 237.2 miles.



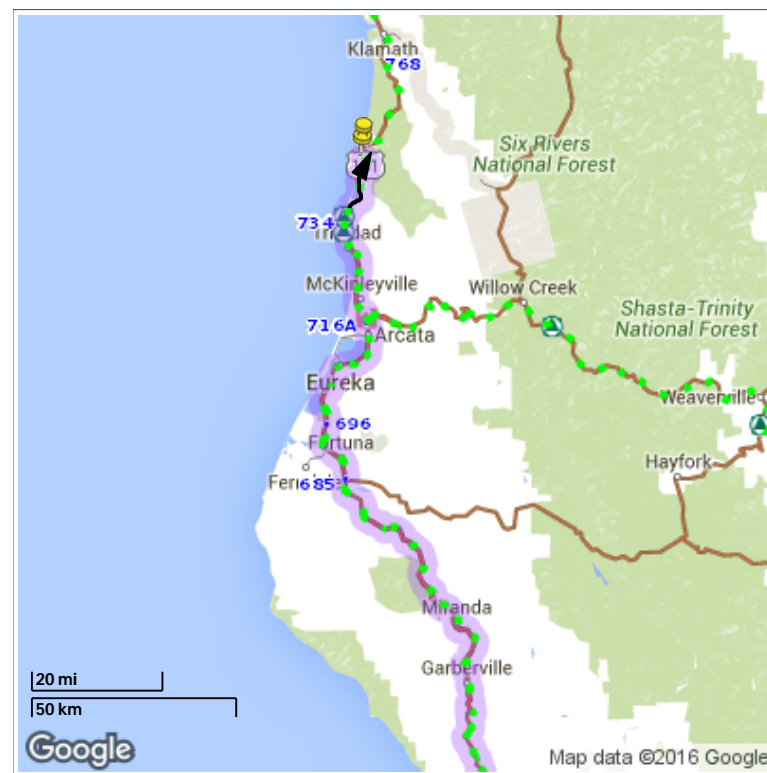
Directions

Continuing to University of Oregon (Eugene), Eugene, OR, United States

Remaining Distance: 235.5 miles (379.0km)

Traveled on This Map: 138.7 miles (223.2km)

186a.Continue on US-101 N



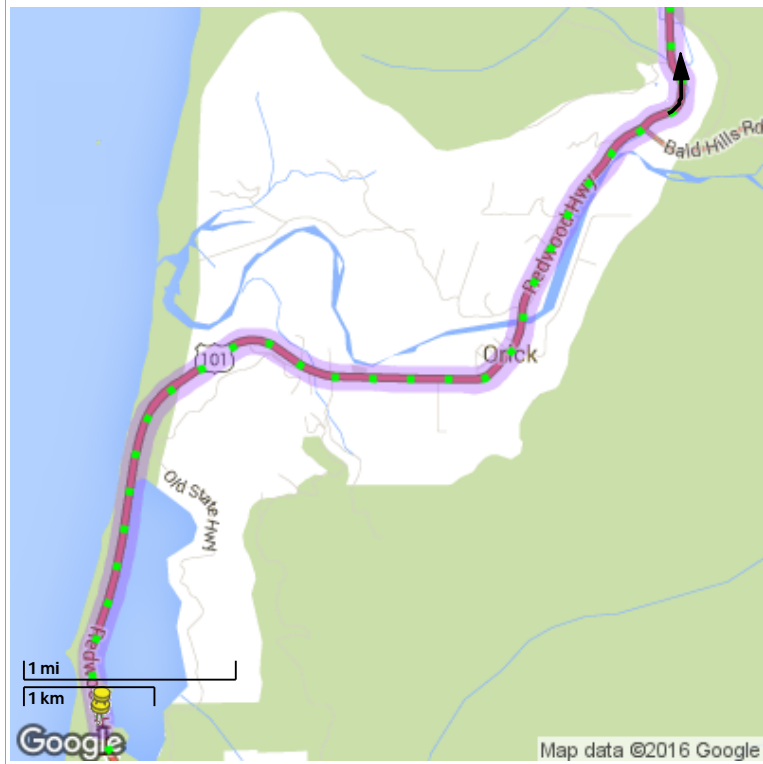
Directions

Continuing to University of Oregon (Eugene), Eugene, OR, United States

Remaining Distance: 96.8 miles (155.8km)

Traveled on This Map: 96.7 miles (155.6km)

186b.Continue on US-101 N



Directions

Redwood National and State Parks, Humboldt County, CA, United States to University of Oregon (Eugene), Eugene, OR, United States

Total Distance: 263.5 miles (424.1km)

Time: 4 hrs., 45mins.

Traveled on This Map: 5.2 miles (8.4km)

187.Head north on US-101 N - Drive for 42.4 miles.



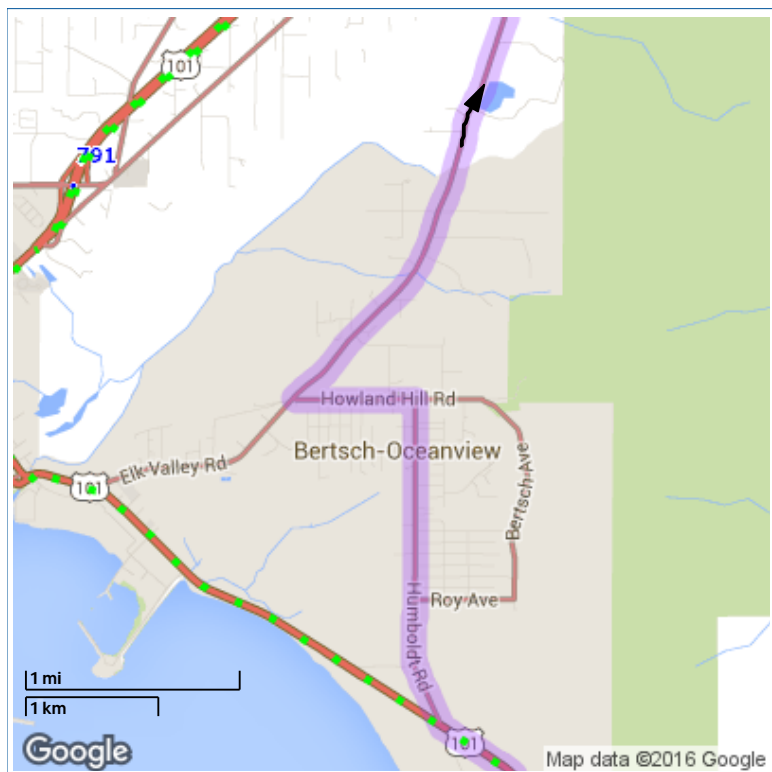
Directions

Continuing to University of Oregon (Eugene), Eugene, OR, United States

Remaining Distance: 258.3 miles (415.7km)

Traveled on This Map: 37.2 miles (59.9km)

187a.Head north on US-101 N



Directions

Continuing to University of Oregon (Eugene), Eugene, OR, United States

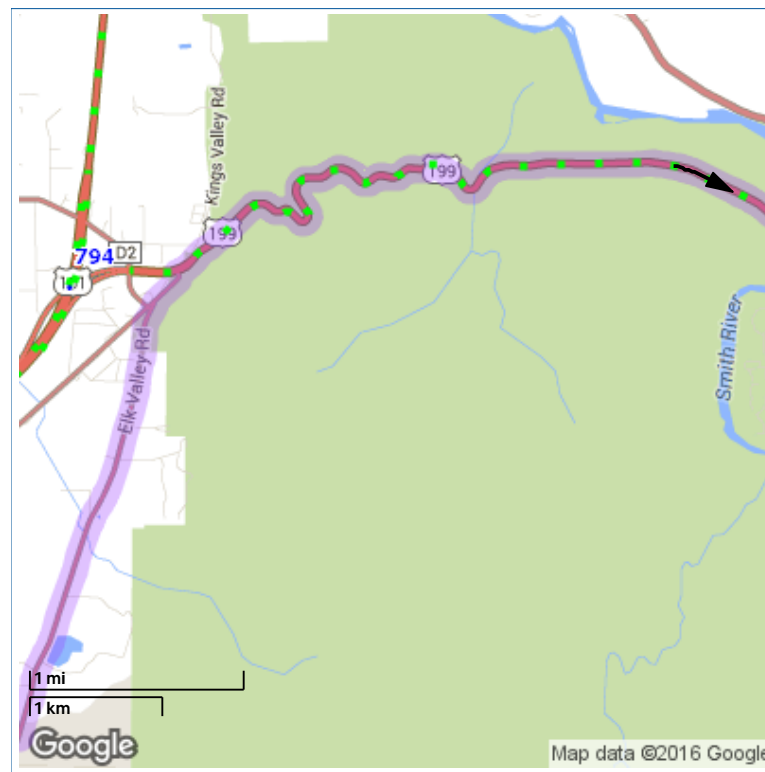
Remaining Distance: 221.1 miles (355.8km)

Traveled on This Map: 4.0 miles (6.4km)

188.Slight right onto Humboldt Rd (signs for Elk Valley Rancheria) - Drive for 1.6 miles.

189.Turn left onto Howland Hill Rd - Drive for 0.6 miles.

190.Turn right onto Elk Valley Rd - Drive for 3.6 miles.



Directions

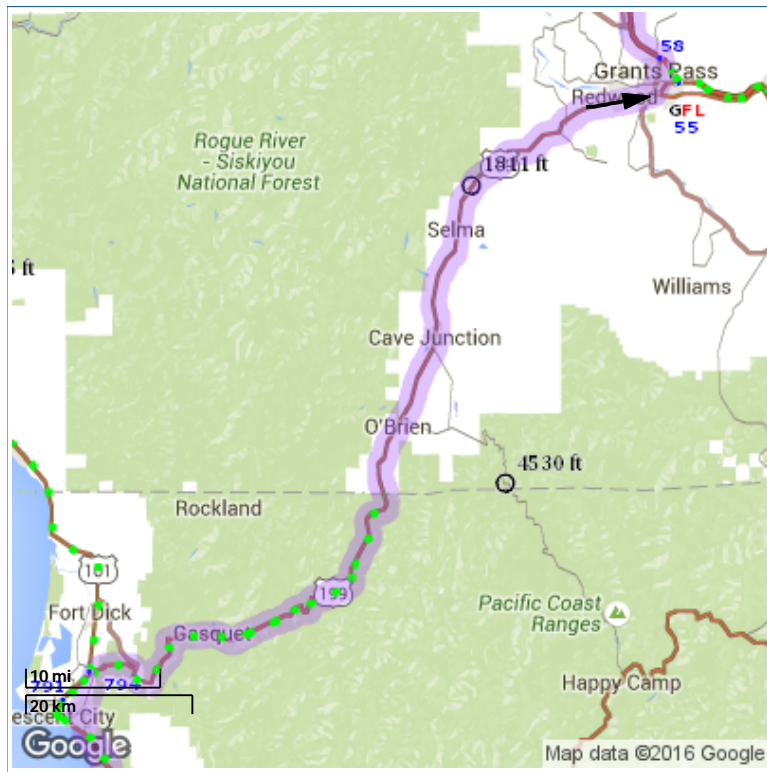
Continuing to University of Oregon (Eugene), Eugene, OR, United States

Remaining Distance: 217.1 miles (349.4km)

Traveled on This Map: 5.0 miles (8.0km)

191.Turn right onto US-199 N - Drive for 76.3 miles.

See detailed Scenic Information after the last Map/Directions page



See
Directions

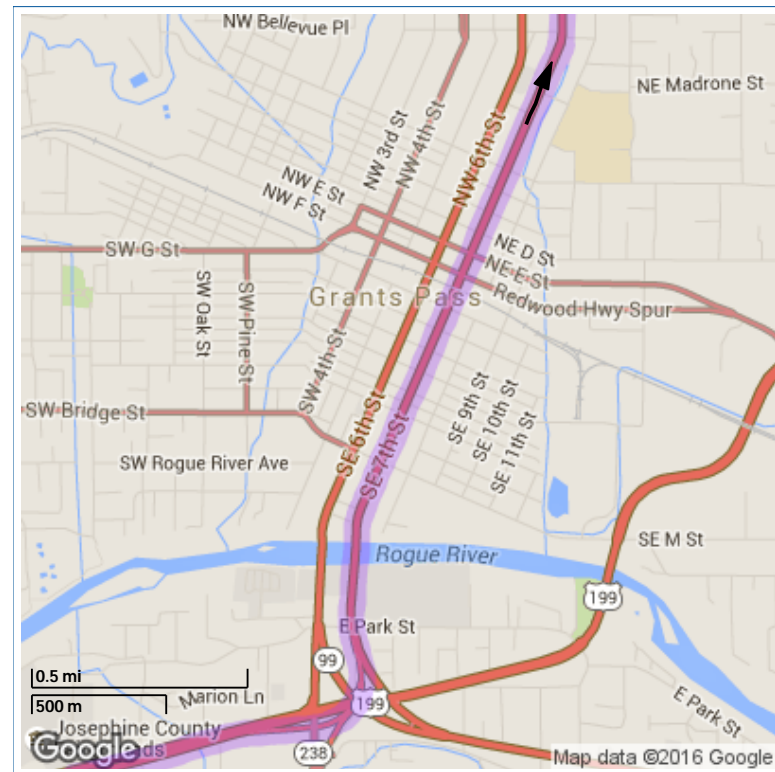
See detailed Scenic Information after the last Map/Directions page

Continuing to University of Oregon (Eugene), Eugene, OR, United States



Remaining Distance: 212.2 miles (341.5km)
Traveled on This Map: 73.1 miles (117.6km)

191a.Continue on US-199 N



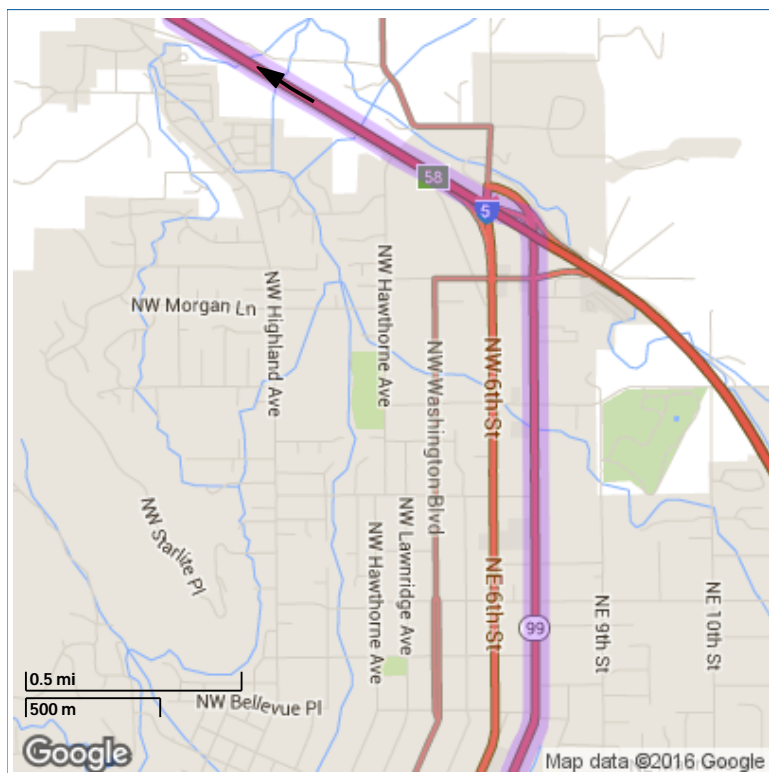
Directions

**Continuing to University of Oregon (Eugene), Eugene,
OR, United States**

Remaining Distance: 139.1 miles (223.9km)
Traveled on This Map: 1.9 miles (3.1km)

192. Take the exit toward OR-99 N / City Center - Drive for 0.5 miles.

193.Merge onto OR-99 N / SE 7th St - Drive for 2.6 miles.



Directions

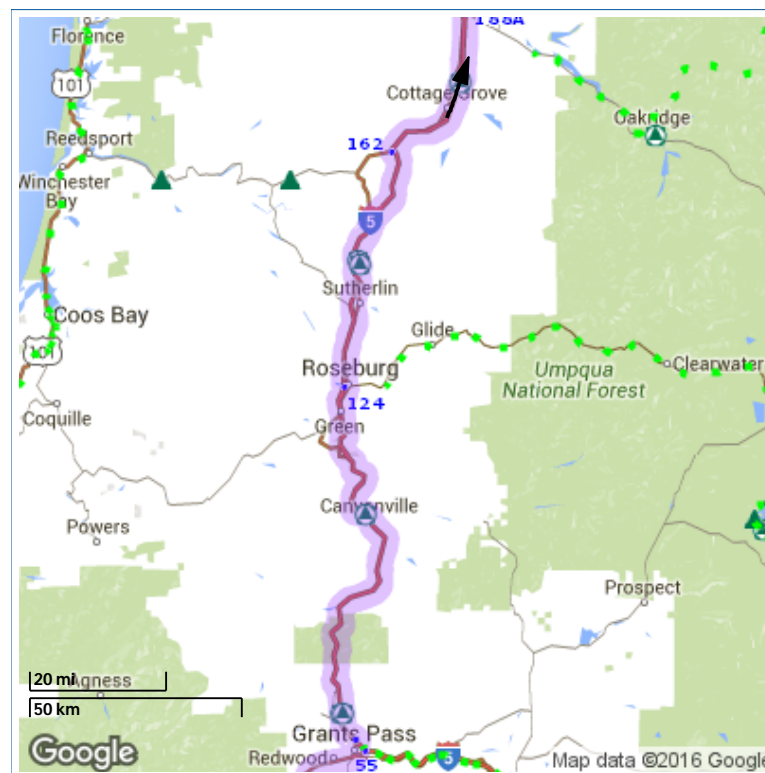
Continuing to University of Oregon (Eugene), Eugene, OR, United States

Remaining Distance: 137.2 miles (220.8km)

Traveled on This Map: 1.9 miles (3.1km)

194. Take the Interstate 5 / Oregon 99 N ramp on the left to Portland - Drive for 0.2 miles.

195. Merge onto I-5 N - Drive for 134.1 miles.



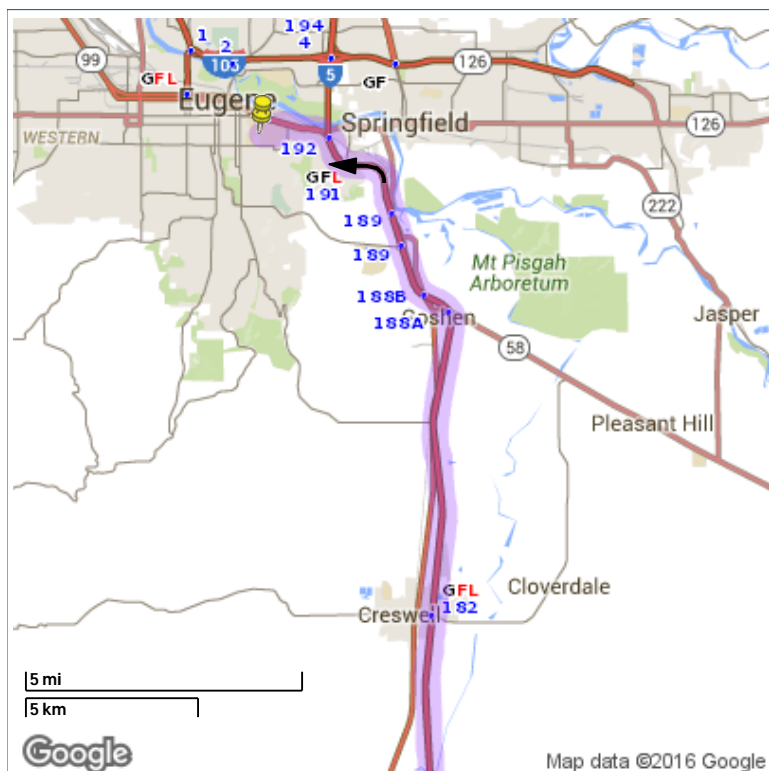
Directions

Continuing to University of Oregon (Eugene), Eugene, OR, United States

Remaining Distance: 135.3 miles (217.7km)

Traveled on This Map: 123.5 miles (198.7km)

195a. Continue on I-5 N



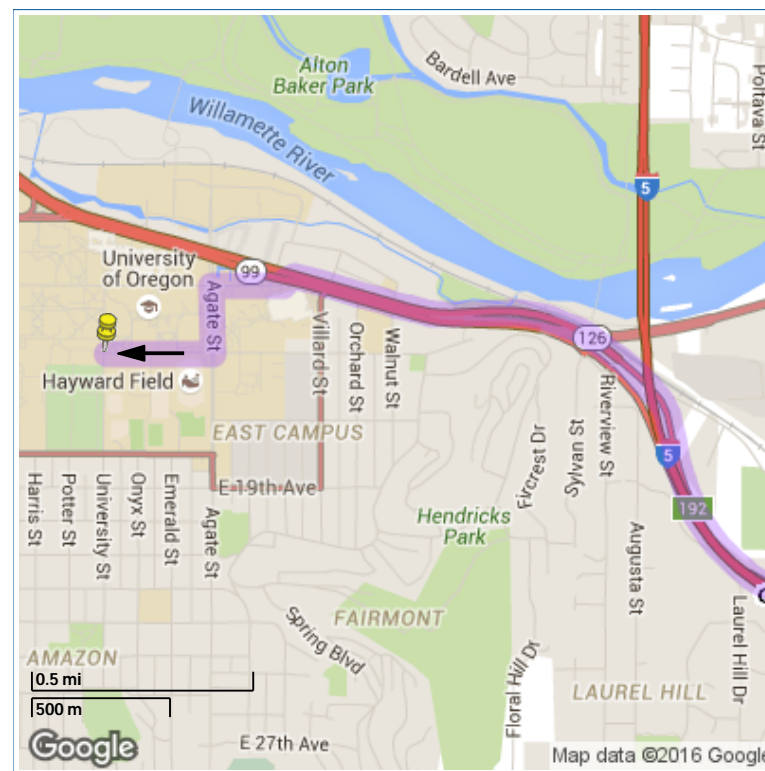
Directions

Continuing to University of Oregon (Eugene), Eugene, OR, United States

Remaining Distance: 11.7 miles (18.8km)

Traveled on This Map: 9.9 miles (15.9km)

195b. Continue on I-5 N



Directions

Continuing to University of Oregon (Eugene), Eugene, OR, United States

Remaining Distance: 1.8 miles (2.9km)

Traveled on This Map: 1.7 miles (2.7km)

196. Take exit 192 for OR-99 / Franklin Blvd toward Eugene - Drive for 0.8 miles.

197. Continue onto OR-99 N / Franklin Blvd - Drive for 0.3 miles.

198. Turn left onto E 13th Ave - Drive for 0.2 miles.

199. Turn left onto Agate St - Drive for 0.2 miles.

(continued on next page)

(continued from previous page)

200. Turn right onto E 15th Ave. Destination will be on the right - Drive for 0.2 miles.



Directions

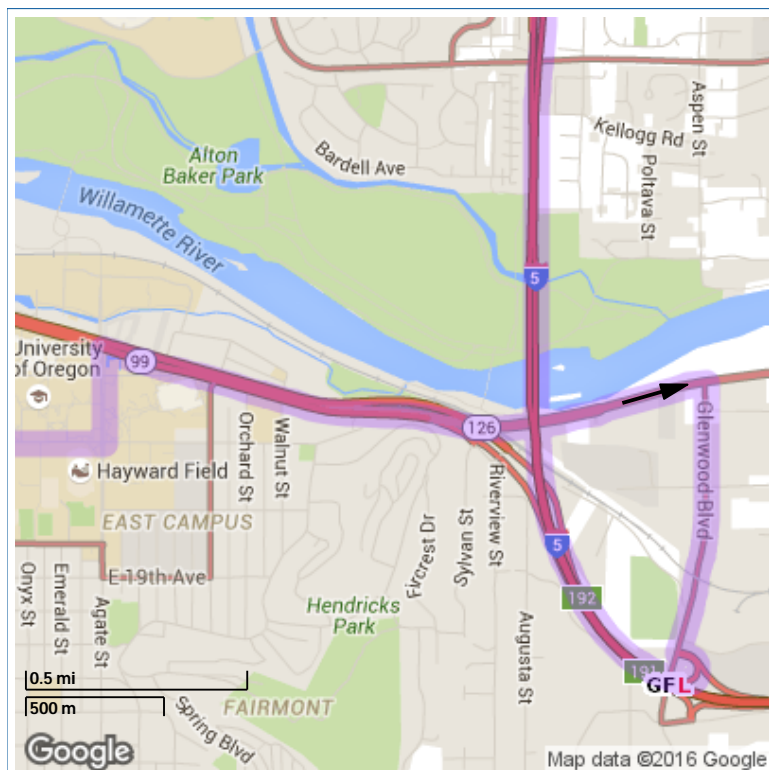
University of Oregon (Eugene), Eugene, OR, United States to Space Needle, Seattle, WA, United States

Total Distance: 286.3 miles (460.7km)

Time: 4 hrs., 39mins.

Traveled on This Map: 0.2 miles (0.3km)

201. Head east on E 15th Ave toward Onyx St - Drive for 0.2 miles.



Directions

Continuing to Space Needle, Seattle, WA, United States

Remaining Distance: 286.1 miles (460.4km)

Traveled on This Map: 1.6 miles (2.6km)

- 202. Turn left onto Agate St - Drive for 0.2 miles.
- 203. Turn right onto Franklin Blvd - Drive for 0.8 miles.
- 204. Continue straight onto OR-126 BUS E / Franklin Blvd - Drive for 0.6 miles.



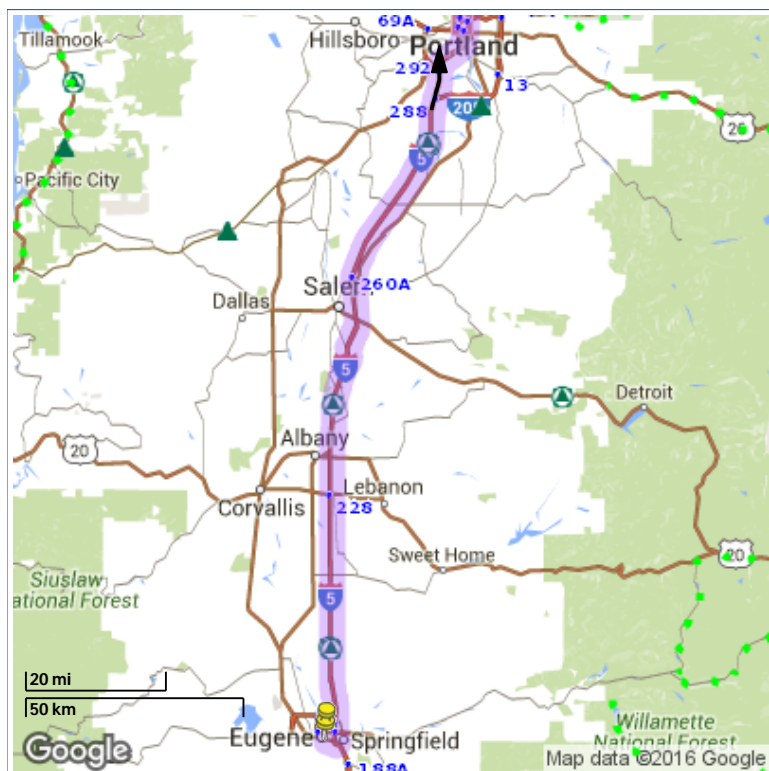
Directions

Continuing to Space Needle, Seattle, WA, United States

Remaining Distance: 284.5 miles (457.8km)

Traveled on This Map: 2.4 miles (3.9km)

- 205. Turn right onto Glenwood Blvd - Drive for 0.6 miles.
- 206. Turn left to merge onto I-5 N / OR-99 N toward Portland
Continue to follow I-5 N - Drive for 107.9 miles.



Directions

Continuing to Space Needle, Seattle, WA, United States

Remaining Distance: 282.1 miles (454.0km)

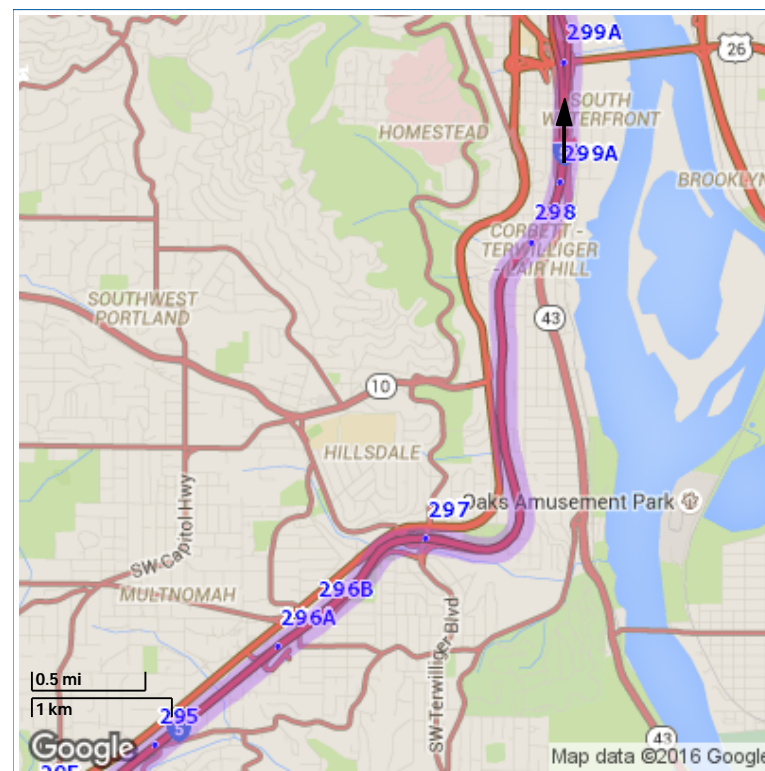
Traveled on This Map: 102.6 miles (165.1km)

206a.Continue on I-5 N / OR-99 N



Advisory

» Expect delays during morning & afternoon rush hours: I-5; from Wilsonville to Portland



Directions

Continuing to Space Needle, Seattle, WA, United States

Remaining Distance: 179.5 miles (288.9km)

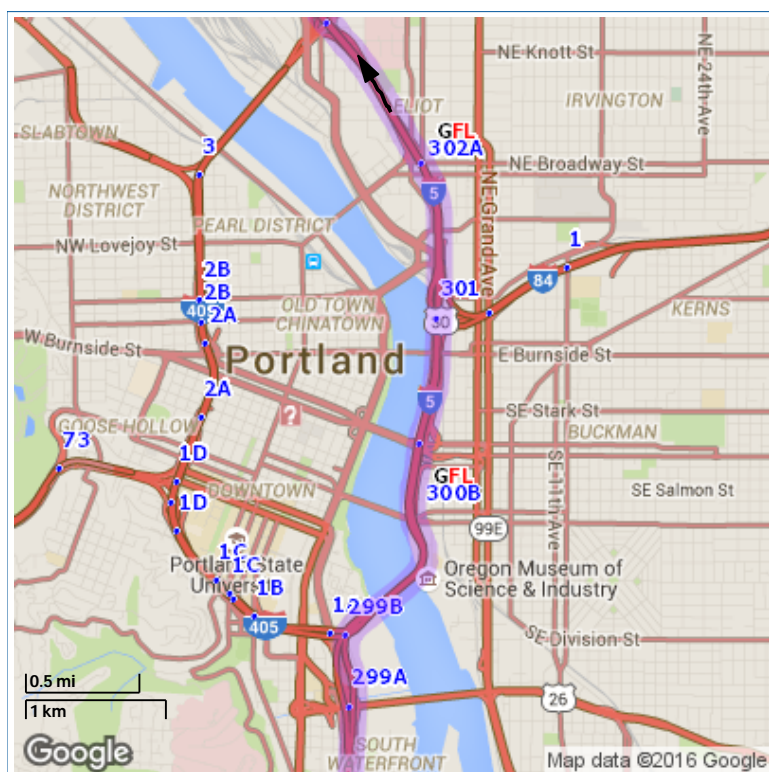
Traveled on This Map: 3.5 miles (5.6km)

206b.Continue on I-5 N / OR-99 N



Advisory

» Expect delays during morning & afternoon rush hours: I-5; from Wilsonville to Portland



Directions

Continuing to Space Needle, Seattle, WA, United States

Remaining Distance: 176.0 miles (283.2km)

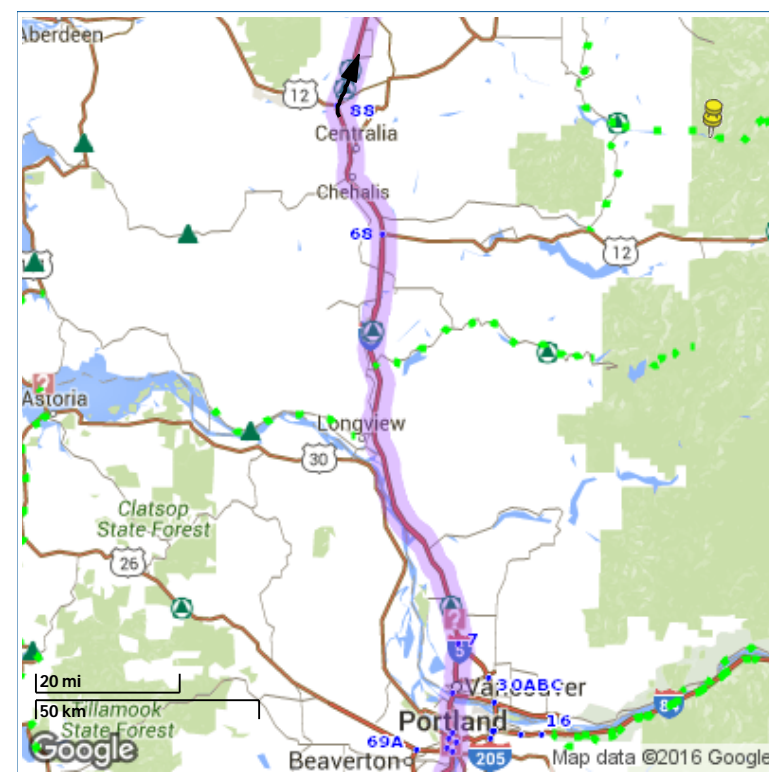
Traveled on This Map: 3.3 miles (5.3km)

207.Keep right to stay on I-5 N, follow signs for Interstate 5 N / Interstate 84 / Seattle - Drive for 174.4 miles.



Advisory

» Expect delays during morning & afternoon rush hours: I-5; from Wilsonville to Portland



Directions

Continuing to Space Needle, Seattle, WA, United States

Remaining Distance: 172.7 miles (277.9km)

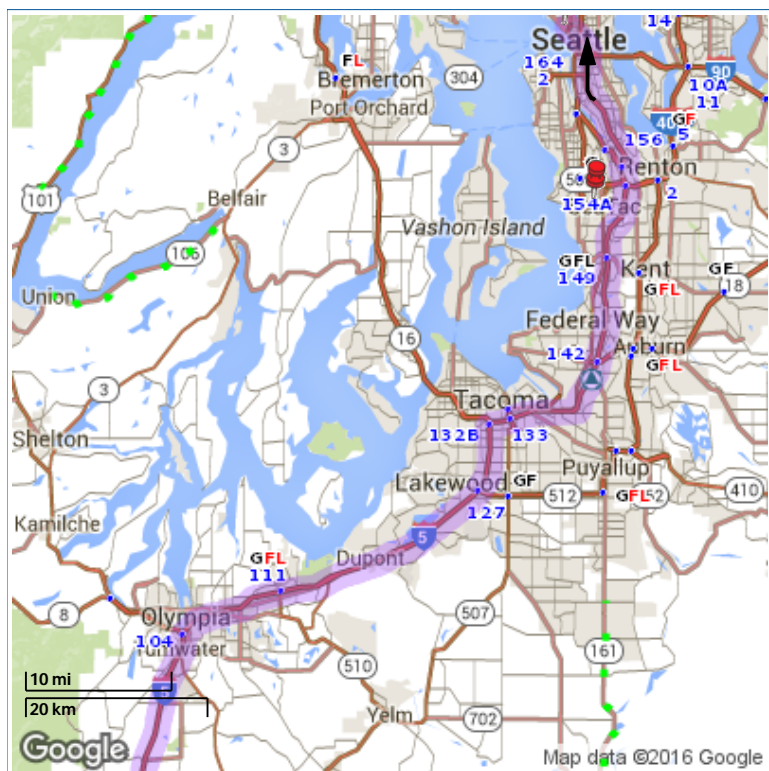
Traveled on This Map: 101.8 miles (163.8km)

207a.Continue on I-5 N



Advisory

- » Expect delays during morning & afternoon rush hours: I-5; from Wilsonville to Portland
- » Expect delays during morning & afternoon rush hours: I-5; Bridge Area in north Portland
- » Expect delays during summer weekends: I-5; between Exit 77 and Exit 82 by Chehalis and Centralia



Directions

Continuing to Space Needle, Seattle, WA, United States

Remaining Distance: 70.9 miles (114.1km)

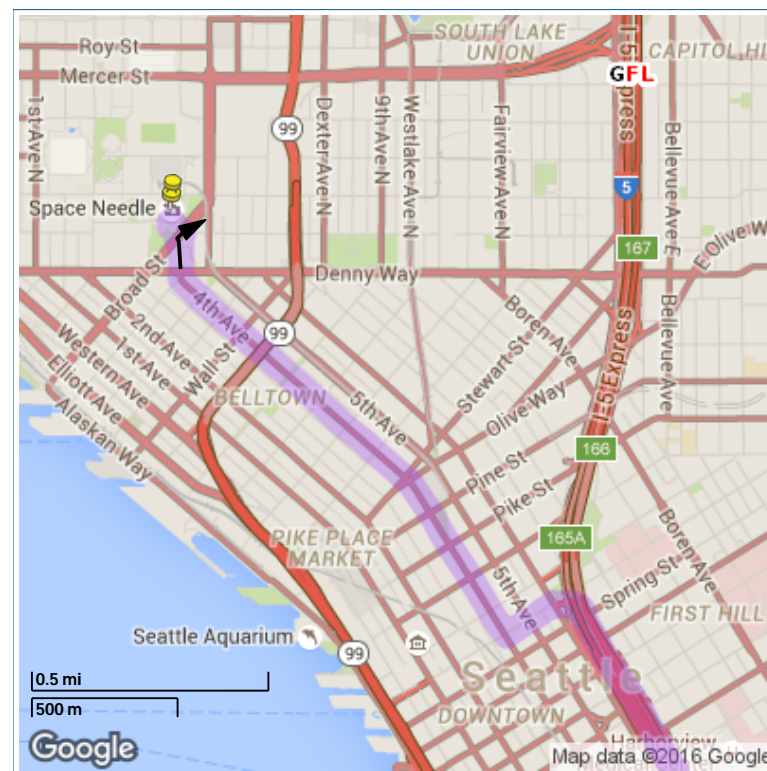
Traveled on This Map: 69.2 miles (111.4km)

207b. Continue on I-5 N



Advisory

- » Expect delays during morning & afternoon rush hours: I-5; at I-90 interchange in Seattle
- » Expect delays during morning & afternoon rush hours: I-5; from Exit 128 to Exit 135 in Tacoma



Directions

Continuing to Space Needle, Seattle, WA, United States

Remaining Distance: 1.7 miles (2.7km)

Traveled on This Map: 1.6 miles (2.6km)

208. Take exit 165 on the left for Seneca St - Drive for 0.3 miles.

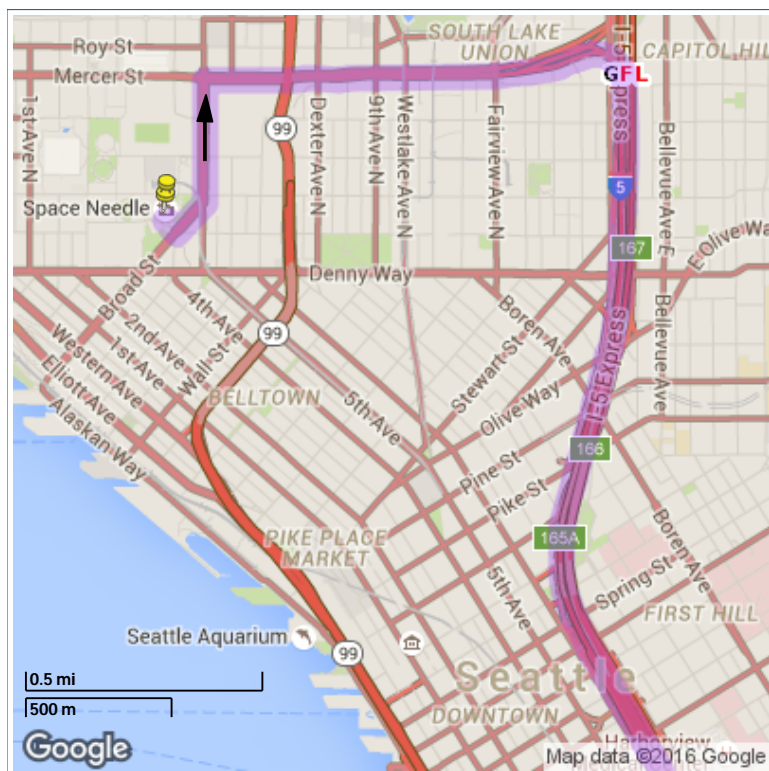
209. Turn left onto Seneca St - Drive for a short distance.

210. Turn right onto 4th Ave - Drive for 1.1 miles.

211. Turn right onto Broad St - Drive for a short distance.

212. Turn left onto Space Needle Loop - Drive for a short distance.

213. Turn left to stay on Space Needle Loop Destination will be on the left - Drive for a short distance.



Directions

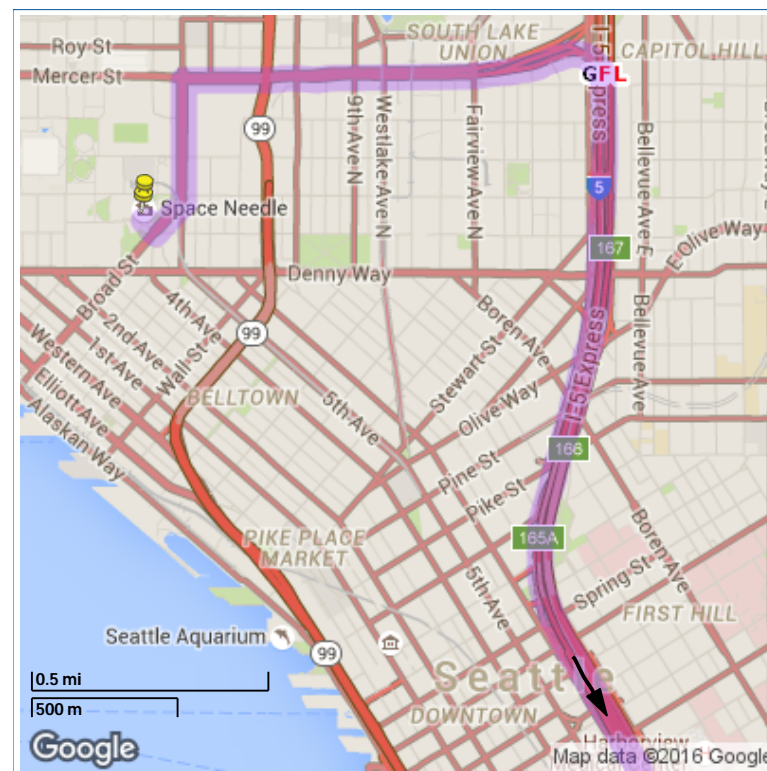
Space Needle, Seattle, WA, United States to Mount Rainier National Park, Pierce County, WA, United States

Total Distance: 92.0 miles (148.1km)

Time: 1 hrs., 59mins.

Traveled on This Map: 0.4 miles (0.6km)

- 214. Head east on Space Needle Loop - Drive for a short distance.
- 215. Turn left to stay on Space Needle Loop - Drive for a short distance.
- 216. Turn left onto Broad St - Drive for a short distance.
- 217. Slight left onto 5th Ave N - Drive for 0.3 miles.



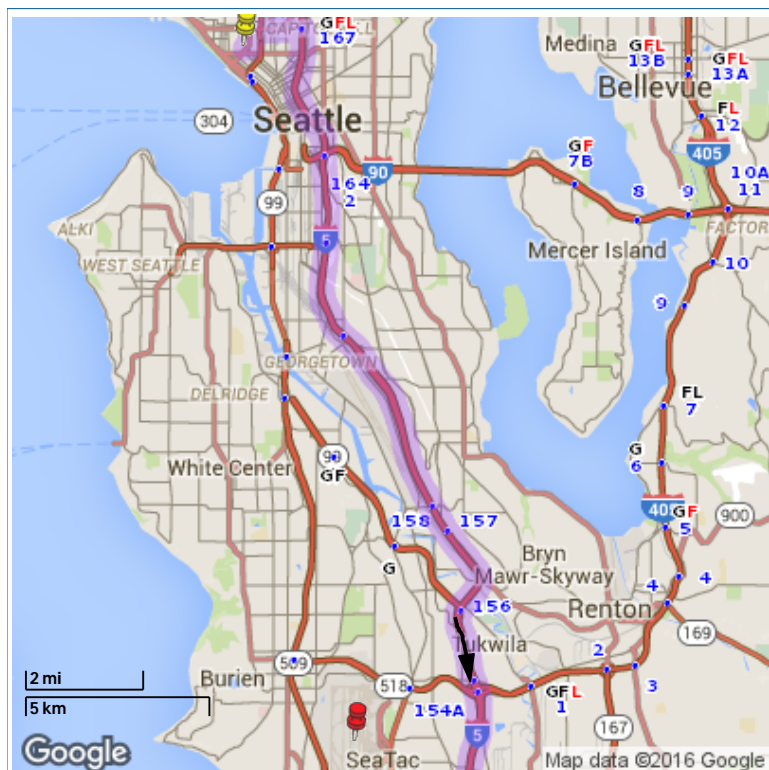
Directions

Continuing to Mount Rainier National Park, Pierce County, WA, United States

Remaining Distance: 91.6 miles (147.4km)

Traveled on This Map: 2.4 miles (3.9km)

- 218. Turn right onto Mercer St - Drive for 0.4 miles.
- 219. Continue straight to stay on Mercer St - Drive for 0.3 miles.
- 220. Take the ramp on the left to I-5 S - Drive for a short distance.
- 221. Keep right at the fork, follow signs for I-5 S and merge onto I-5 S - Drive for 12.5 miles.



Directions

Continuing to Mount Rainier National Park, Pierce County, WA, United States

Remaining Distance: 89.3 miles (143.7km)

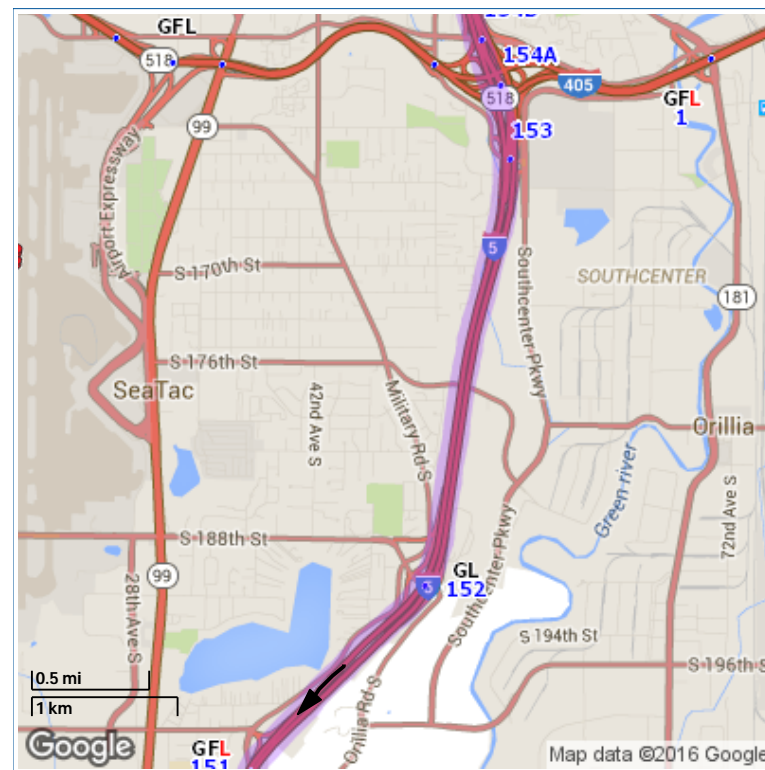
Traveled on This Map: 10.7 miles (17.2km)

221a. Continue on I-5 S



Advisory

» Expect delays during morning & afternoon rush hours: I-5; at I-90 interchange in Seattle



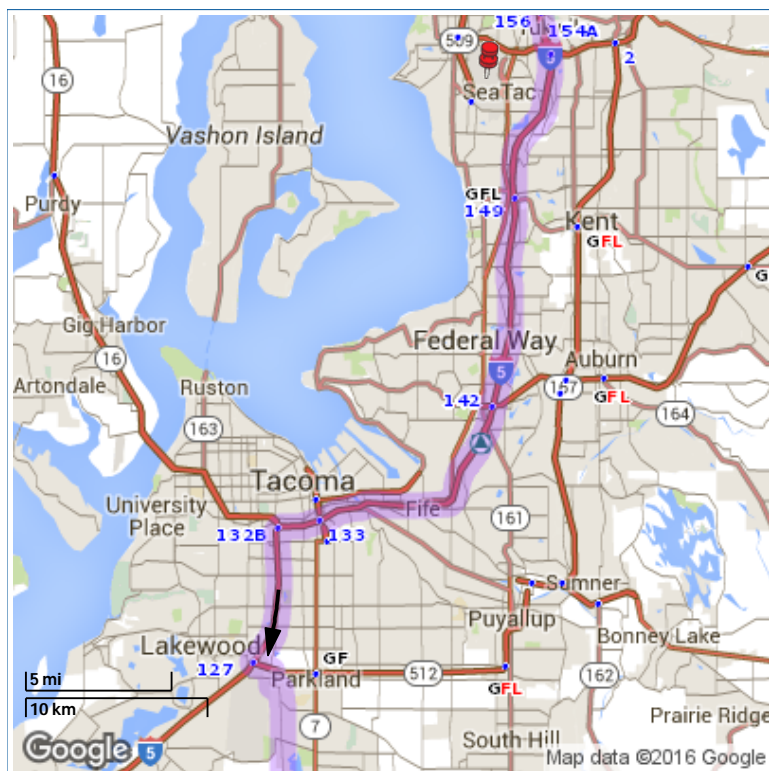
Directions

Continuing to Mount Rainier National Park, Pierce County, WA, United States

Remaining Distance: 78.5 miles (126.3km)

Traveled on This Map: 3.2 miles (5.1km)

222. Keep right to stay on I-5 S - Drive for 26.8 miles.



Directions

Continuing to Mount Rainier National Park, Pierce County, WA, United States

Remaining Distance: 75.4 miles (121.3km)

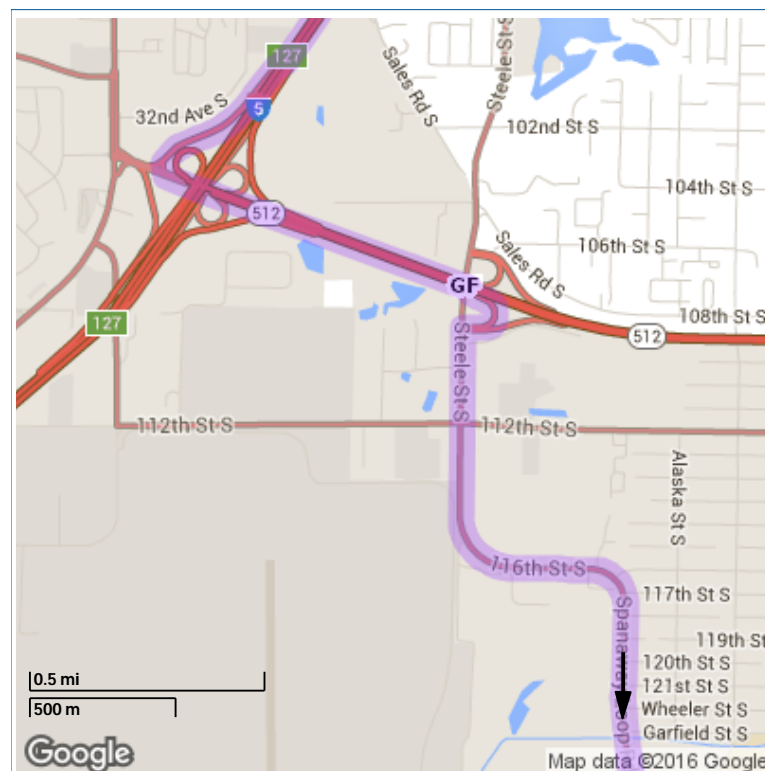
Traveled on This Map: 23.5 miles (37.8km)

222a.Continue on I-5 S



Advisory

» Expect delays during morning & afternoon rush hours: I-5; from Exit 128 to Exit 135 in Tacoma



Directions

Continuing to Mount Rainier National Park, Pierce County, WA, United States

Remaining Distance: 51.9 miles (83.5km)

Traveled on This Map: 2.4 miles (3.9km)

223.Take exit 127 for WA-512 E toward Puyallup / S Tacoma Way - Drive for 0.3 miles.

224.Turn left onto WA-512 E (signs for Puyallup) - Drive for 0.7 miles.

225.Take the Steele St exit- Drive for 0.2 miles.

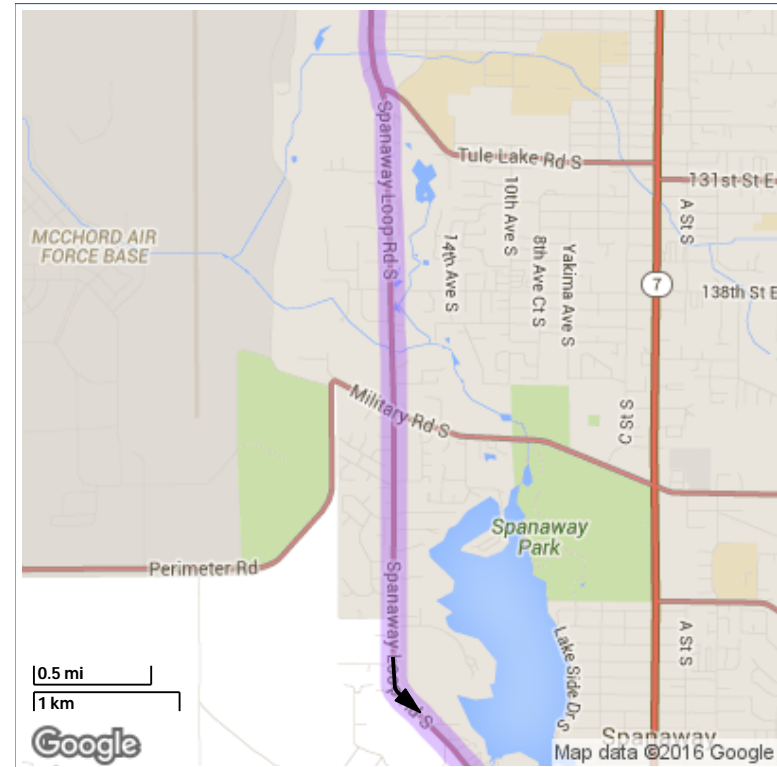
226.Turn left onto Steele St S - Drive for 0.5 miles.

227.Continue onto 116th St S - Drive for 0.3 miles.

(continued on next page)

(continued from previous page)

228.Continue onto Spanaway Loop Rd S - Drive for 3.9 miles.



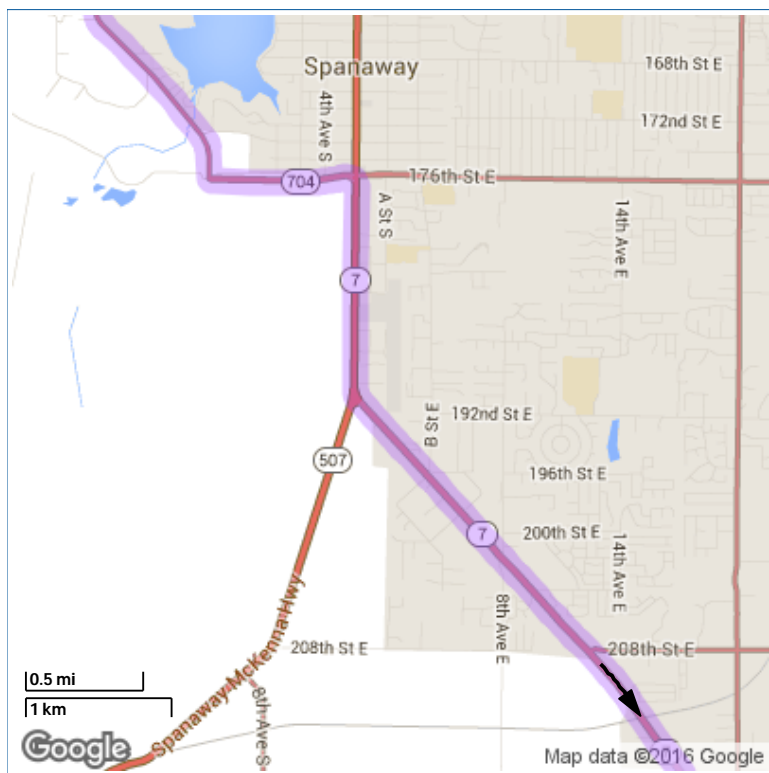
Directions

Continuing to Mount Rainier National Park, Pierce County, WA, United States

Remaining Distance: 49.5 miles (79.7km)

Traveled on This Map: 2.9 miles (4.7km)

228a.Continue on Spanaway Loop Rd S



Directions

Continuing to Mount Rainier National Park, Pierce County, WA, United States

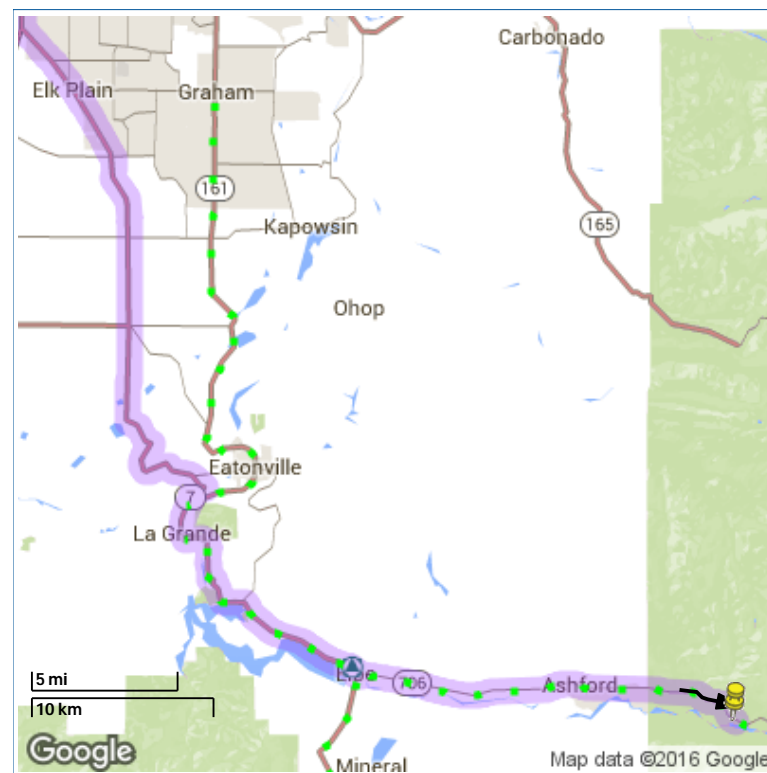
Remaining Distance: 46.6 miles (75.0km)

Traveled on This Map: 4.1 miles (6.6km)

229.Spanaway Loop Rd S turns left and becomes WA-704 E - Drive for 0.6 miles.

230.Turn right onto WA-7 S - Drive for 0.9 miles.

231.Slight left onto WA-7 S / Mountain Hwy E / Pacific Ave S Continue to follow WA-7 S/Mountain Hwy E - Drive for 30.6 miles.



Directions

Continuing to Mount Rainier National Park, Pierce County, WA, United States

Remaining Distance: 42.5 miles (68.4km)

Traveled on This Map: 42.3 miles (68.1km)

232.Continue straight onto WA-706 - Drive for 13.6 miles.



Directions

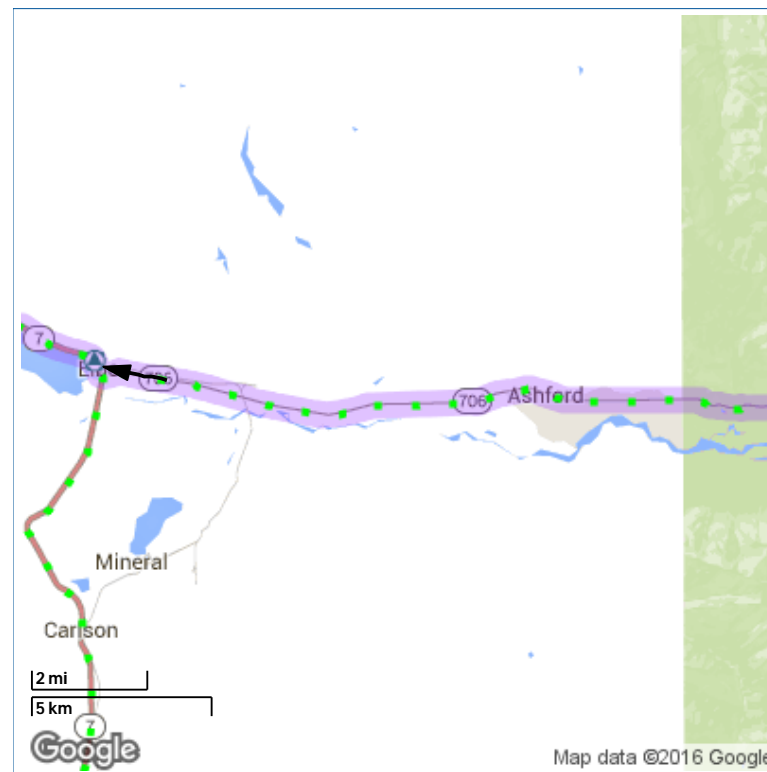
Mount Rainier National Park, Pierce County, WA, United States to Seattle-Tacoma International Airport, International Boulevard, Seattle, WA, United States

Total Distance: 77.1 miles (124.1km)

Time: 1 hrs., 42mins.

Traveled on This Map: 3.2 miles (5.1km)

233.Head west on WA-706 toward 387th Ave Ct E - Drive for 13.6 miles.



Directions

Continuing to Seattle-Tacoma International Airport, International Boulevard, Seattle, WA, United States

Remaining Distance: 73.9 miles (118.9km)

Traveled on This Map: 10.4 miles (16.7km)

233a.Head west on WA-706 toward 387th Ave Ct E



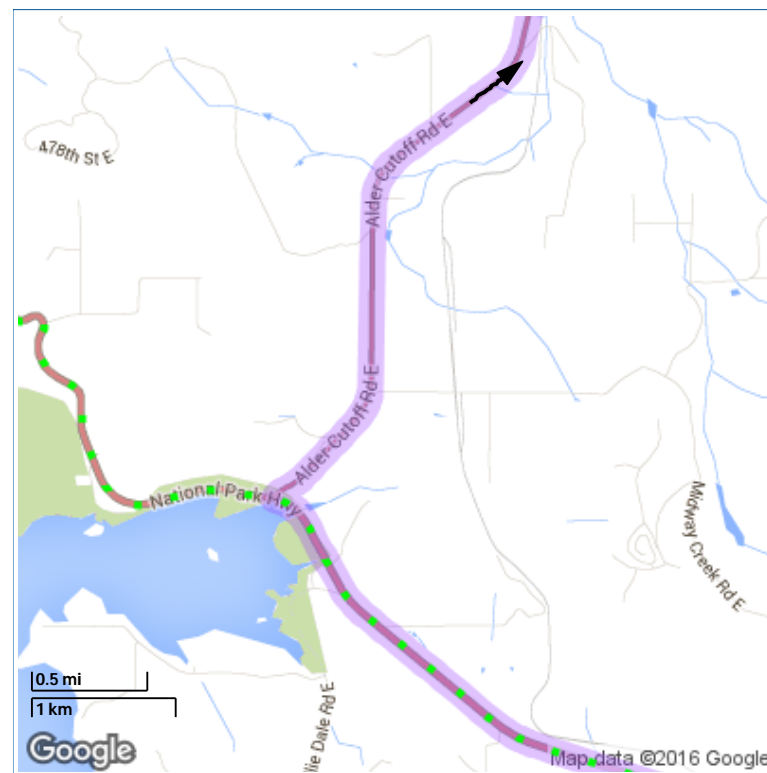
Directions

**Continuing to Seattle-Tacoma International Airport,
International Boulevard, Seattle, WA, United States**

Remaining Distance: 63.5 miles (102.2km)

Traveled on This Map: 3.4 miles (5.5km)

234.Continue onto WA-7 N / Mountain Hwy E - Drive for 4.9 miles.



Directions

**Continuing to Seattle-Tacoma International Airport,
International Boulevard, Seattle, WA, United States**

Remaining Distance: 60.1 miles (96.7km)

Traveled on This Map: 3.8 miles (6.1km)

235.Turn right onto Alder Cutoff Rd E - Drive for 6.7 miles.



Directions

**Continuing to Seattle-Tacoma International Airport,
International Boulevard, Seattle, WA, United States**

Remaining Distance: 56.3 miles (90.6km)

Traveled on This Map: 4.3 miles (6.9km)

235a. Continue on Alder Cutoff Rd E



Directions

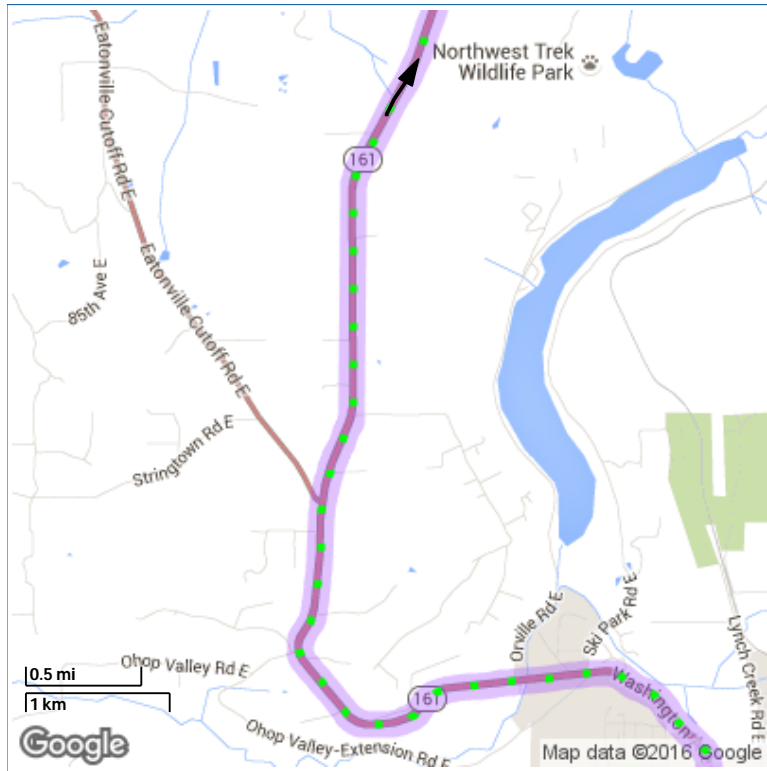
**Continuing to Seattle-Tacoma International Airport,
International Boulevard, Seattle, WA, United States**

Remaining Distance: 52.0 miles (83.7km)

Traveled on This Map: 2.0 miles (3.2km)

236. Continue onto Center St E - Drive for 0.5 miles.

237. Turn right onto WA-161 N / Washington Ave N. Continue to follow WA-161 N - Drive for 22.6 miles.



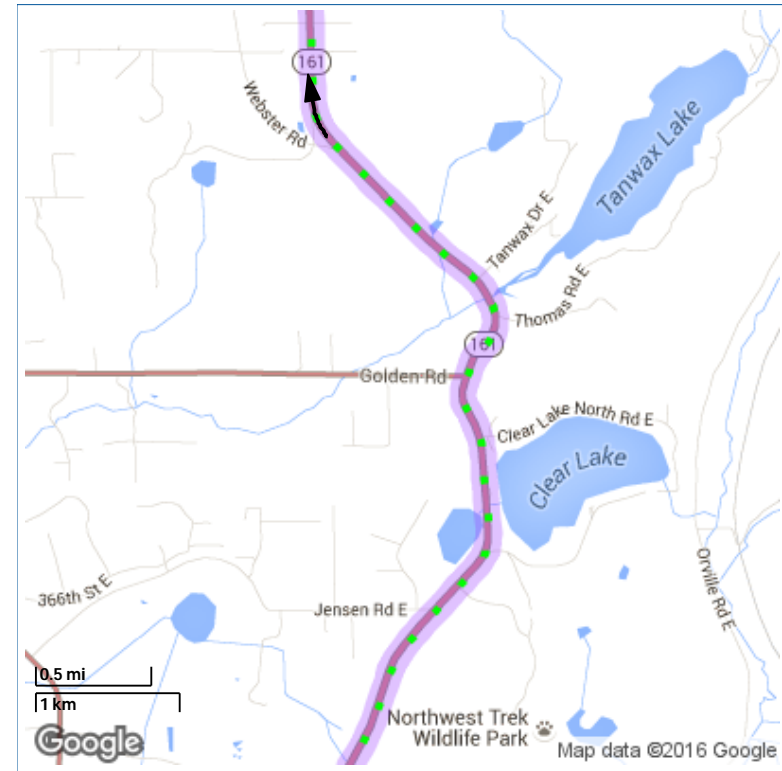
Directions

Continuing to Seattle-Tacoma International Airport, International Boulevard, Seattle, WA, United States

Remaining Distance: 50.0 miles (80.5km)

Traveled on This Map: 3.6 miles (5.8km)

237a.Continue on WA-161 N / Washington Ave N Continue to follow WA-161 N



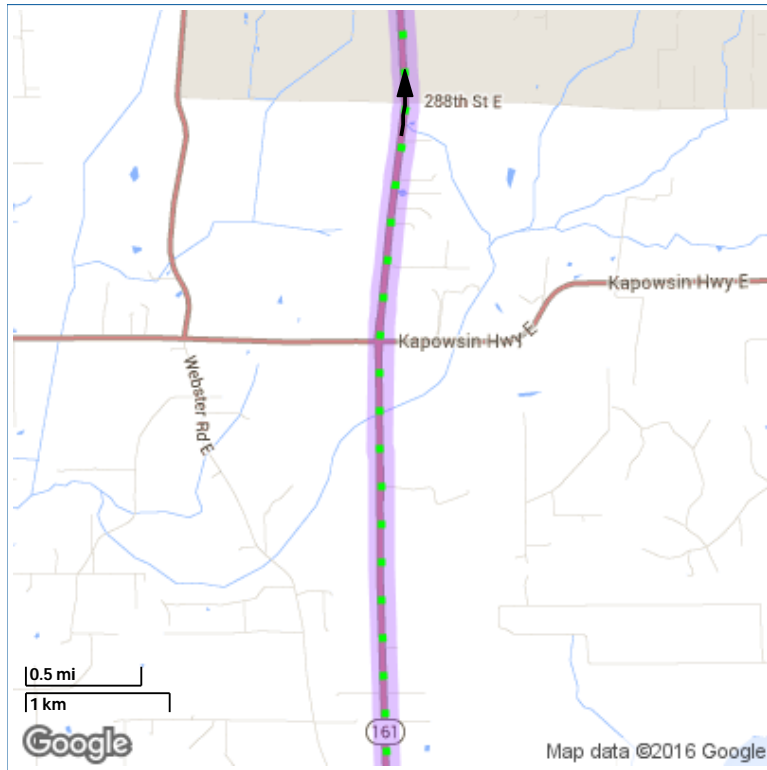
Directions

Continuing to Seattle-Tacoma International Airport, International Boulevard, Seattle, WA, United States

Remaining Distance: 46.4 miles (74.7km)

Traveled on This Map: 3.4 miles (5.5km)

237b.Continue on WA-161 N / Washington Ave N Continue to follow WA-161 N



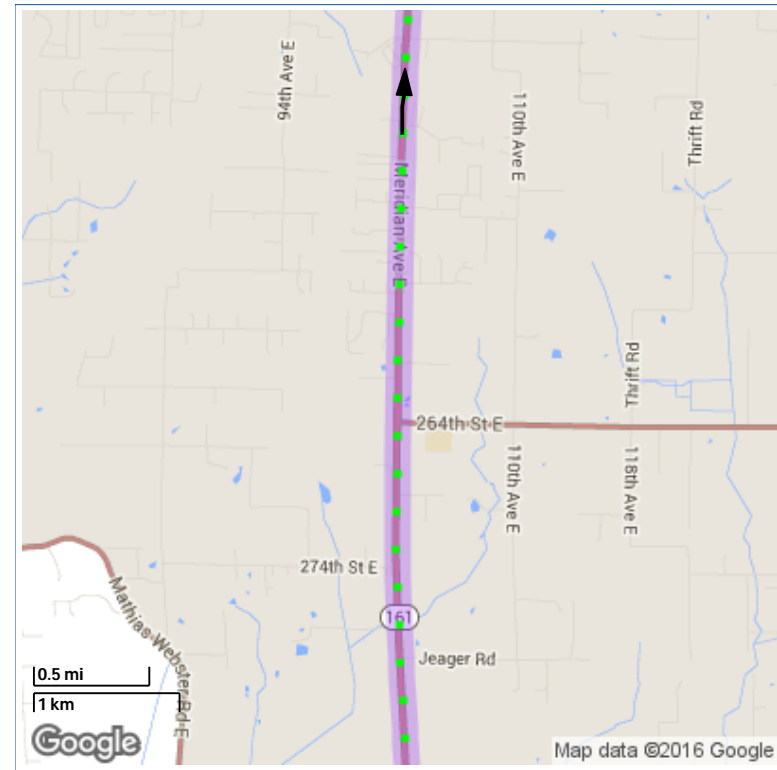
Directions

**Continuing to Seattle-Tacoma International Airport,
International Boulevard, Seattle, WA, United States**

Remaining Distance: 43.0 miles (69.2km)

Traveled on This Map: 2.9 miles (4.7km)

237c.Continue on WA-161 N / Washington Ave N Continue to follow
WA-161 N



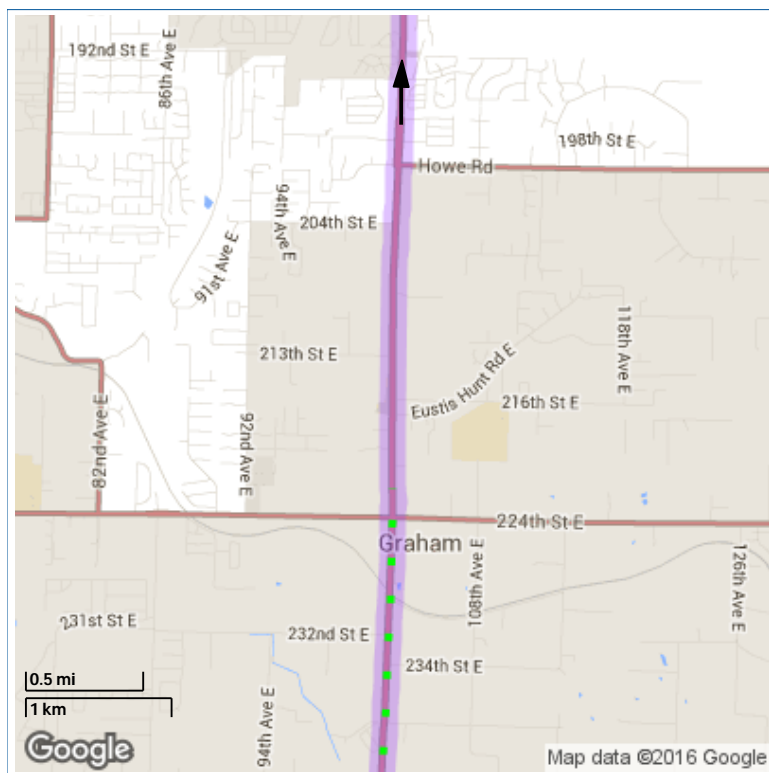
Directions

**Continuing to Seattle-Tacoma International Airport,
International Boulevard, Seattle, WA, United States**

Remaining Distance: 40.1 miles (64.5km)

Traveled on This Map: 2.9 miles (4.7km)

237d.Continue on WA-161 N / Washington Ave N Continue to follow
WA-161 N



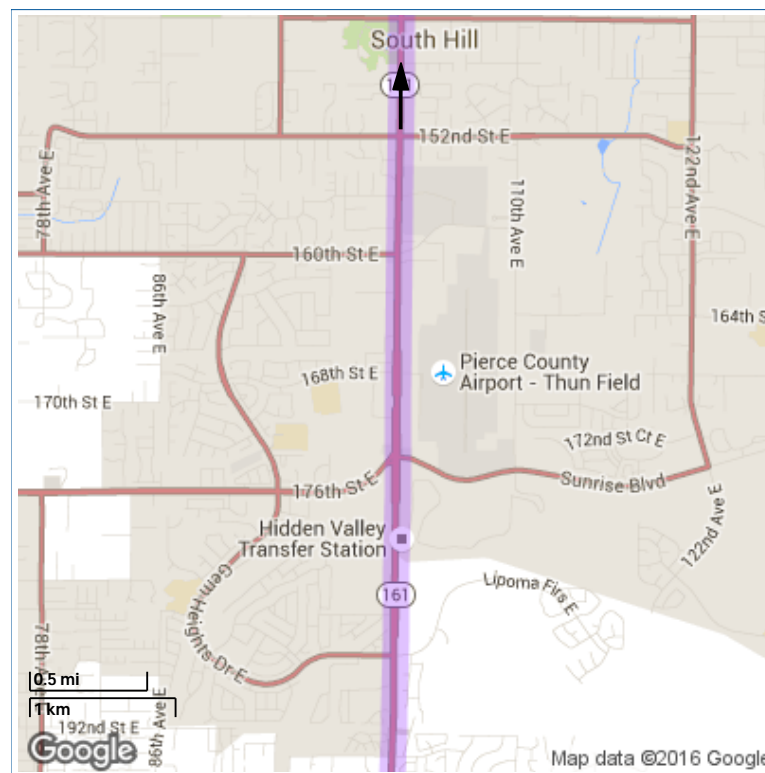
Directions

Continuing to Seattle-Tacoma International Airport, International Boulevard, Seattle, WA, United States

Remaining Distance: 37.2 miles (59.9km)

Traveled on This Map: 2.9 miles (4.7km)

237e. Continue on WA-161 N / Washington Ave N Continue to follow WA-161 N



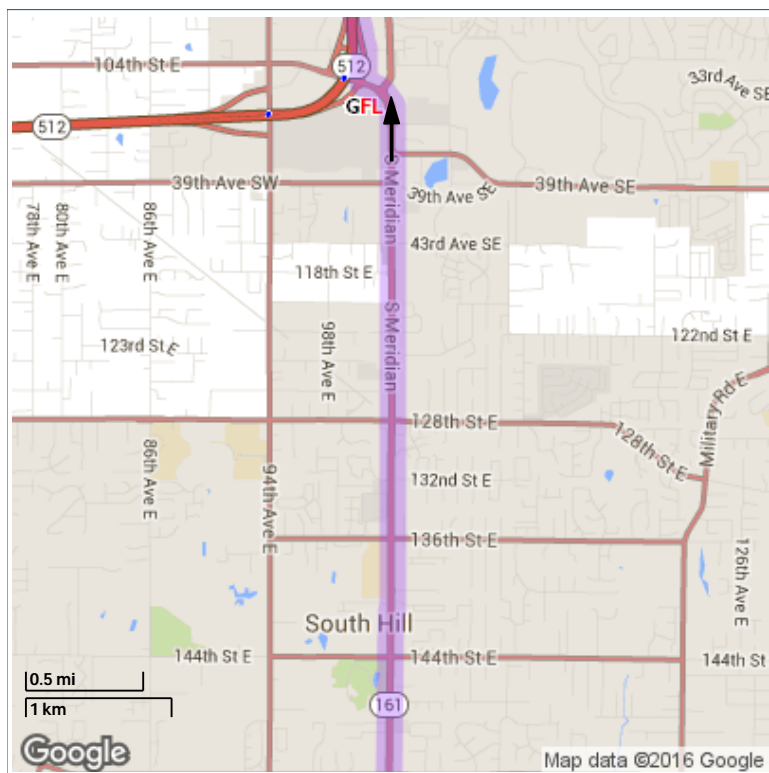
Directions

Continuing to Seattle-Tacoma International Airport, International Boulevard, Seattle, WA, United States

Remaining Distance: 34.3 miles (55.2km)

Traveled on This Map: 2.9 miles (4.7km)

237f. Continue on WA-161 N / Washington Ave N Continue to follow WA-161 N



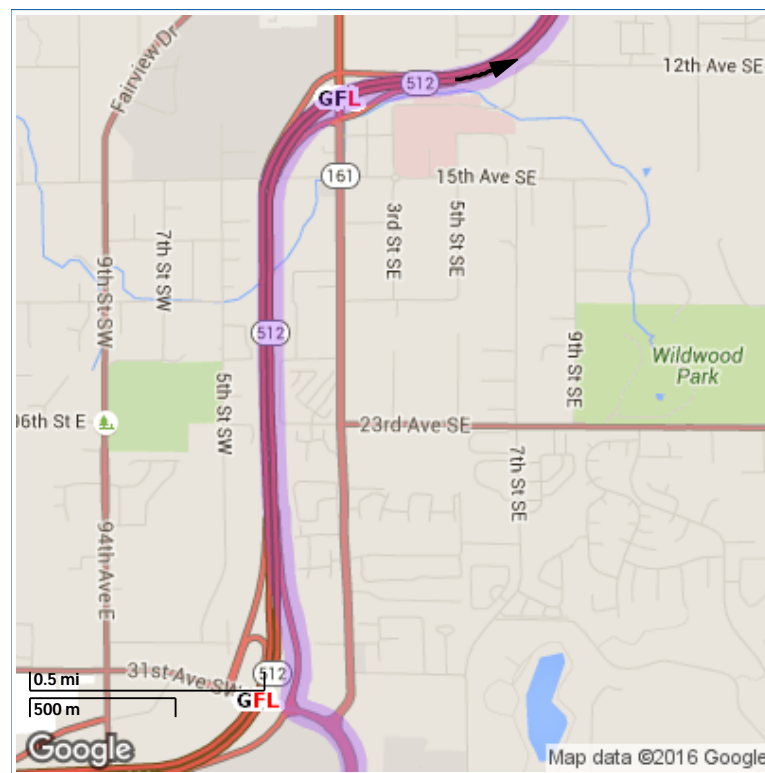
Directions

**Continuing to Seattle-Tacoma International Airport,
International Boulevard, Seattle, WA, United States**

Remaining Distance: 31.4 miles (50.5km)

Traveled on This Map: 2.5 miles (4.0km)

237g. Continue on WA-161 N / Washington Ave N Continue to follow
WA-161 N



Directions

**Continuing to Seattle-Tacoma International Airport,
International Boulevard, Seattle, WA, United States**

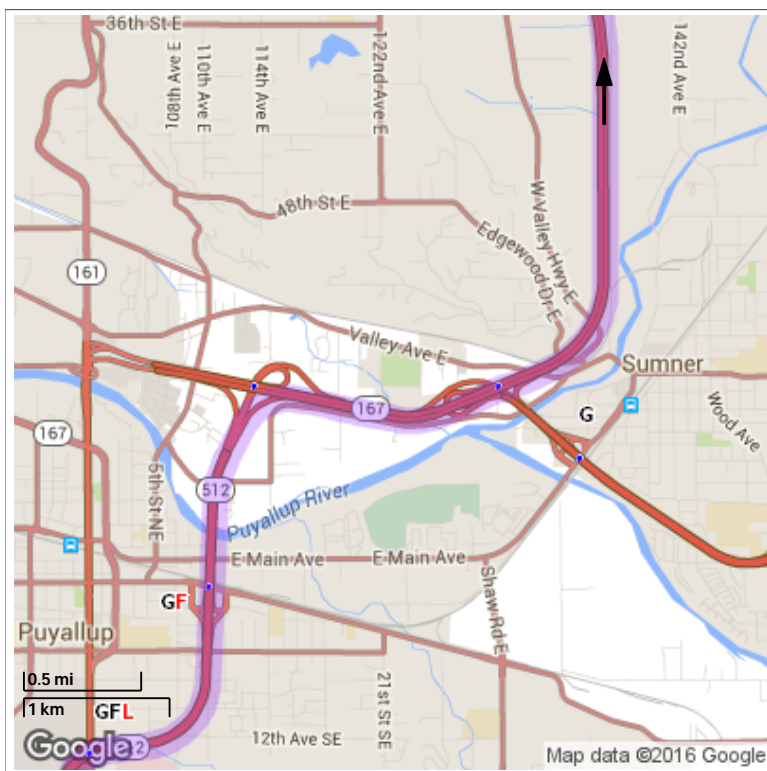
Remaining Distance: 28.9 miles (46.5km)

Traveled on This Map: 1.9 miles (3.1km)

238. Slight left onto 31st Ave SW - Drive for a short distance.

239. Turn right onto the Washington 512 E ramp to Seattle - Drive for
0.4 miles.

240. Merge onto WA-512 E - Drive for 2.6 miles.



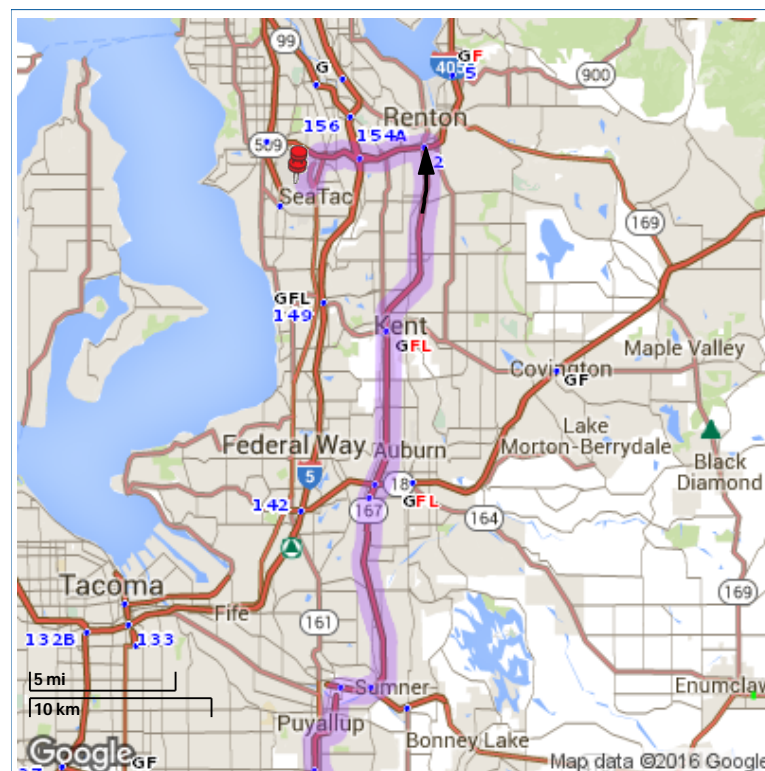
Directions

**Continuing to Seattle-Tacoma International Airport,
International Boulevard, Seattle, WA, United States**

Remaining Distance: 27.0 miles (43.5km)

Traveled on This Map: 4.2 miles (6.8km)

241. Take the exit onto WA-167 N toward WA-410 E / Seattle / Yakima -
Drive for 20.6 miles.



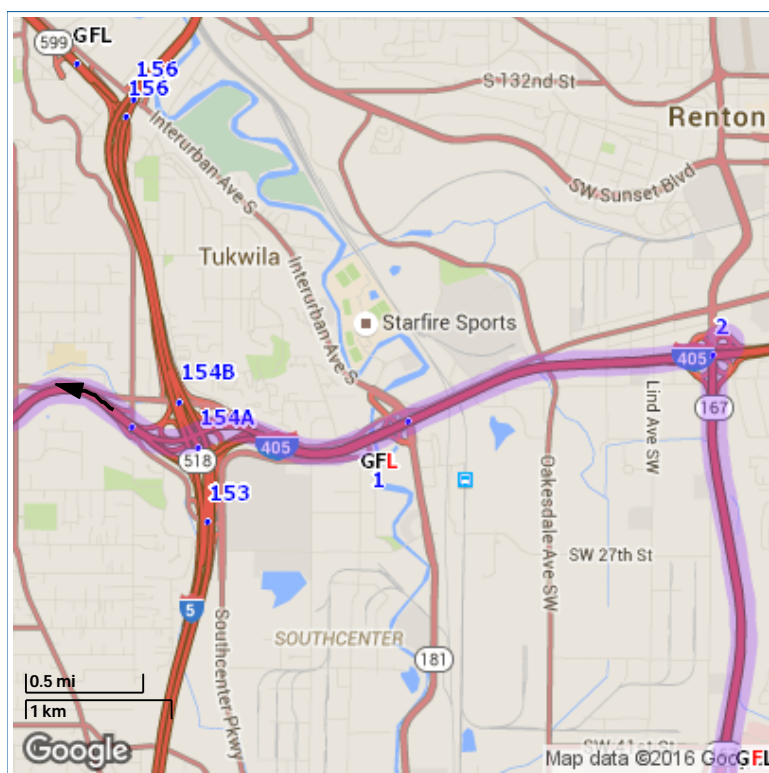
Directions

**Continuing to Seattle-Tacoma International Airport,
International Boulevard, Seattle, WA, United States**

Remaining Distance: 22.8 miles (36.7km)

Traveled on This Map: 17.6 miles (28.3km)

241a. Continue on WA-167 N



Directions

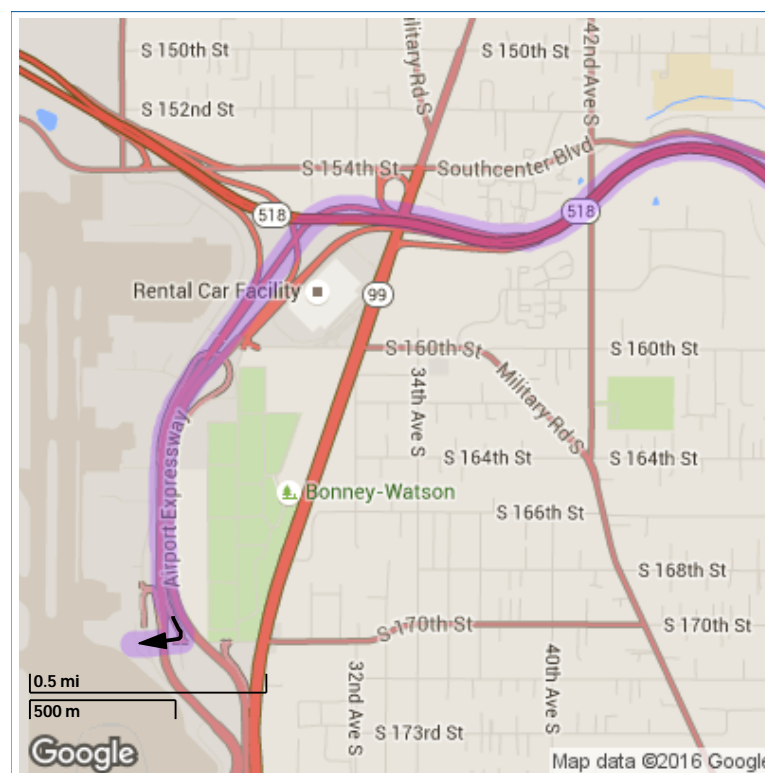
**Continuing to Seattle-Tacoma International Airport,
International Boulevard, Seattle, WA, United States**

Remaining Distance: 5.2 miles (8.4km)

Traveled on This Map: 3.2 miles (5.1km)

242. Take the exit onto I-405 S toward Burien / Seattle - Drive for 2.6 miles.

243. Keep left to continue on WA-518 W - Drive for 1.0 miles.



Directions

**Continuing to Seattle-Tacoma International Airport,
International Boulevard, Seattle, WA, United States**

Remaining Distance: 2.0 miles (3.2km)

Traveled on This Map: 1.9 miles (3.1km)

244. Take the exit toward Sea-Tac Airport - Drive for 0.9 miles.

245. Continue onto Airport Expressway - Drive for 0.4 miles.

246. Take the exit on the left toward Air Cargo Road - Drive for 0.2 miles.

247. Turn right onto S 170th St (signs for Air Cargo Rd) - Drive for a short distance.



El Camino Real

Location:

SR-27 (Woodland Hills) to San Luis Obispo

Description:

History, charm, and inspiring natural beauty converge on this engaging section of the Pacific Coast Highway. A Franciscan Mission in the heart of San Luis Obispo centers the town with beautifully restored gardens and grounds. Tumbling grassy hills lead you past valley vineyards towards Santa Barbara. The alluring town cuddles up to the Santa Ynez Mountains on one side and the mighty Pacific on the other.



Pacific Ocean Coastal Highway

Location:

San Luis Obispo to San Francisco

Description:

Pine and redwood forested mountains dive into rocky shores where the cool Pacific Ocean breaks, spraying water and foam into the air, creating a truly magnificent visage. In the Big Basin Redwoods State Park, you can embrace the giant trees of the forest. At Big Sur, the sheer hillsides that plunge into the sea take your breath away. Soak in the splendor of riches at Hearst Castle, then return to the fresh air to watch the sun paint this landscape gold.



Seventeen-Mile Drive

Location:

SR-1 (begin and end at Pebble Beach exit)

Description:

As scenic drives go, this one definitely does not disappoint. Hugging the Monterey Peninsula coast as it traverses the gated community of Pebble Beach, 17-Mile Drive-in addition to providing glimpses of some famous, seriously challenging golf courses-offers a bevy of panoramic water views, as well as plenty of spots to pull off the road and enjoy them.

(continued on next page)

(continued from previous page)



SR-1

Location:

Leggett to Sausalito

Description:

The rugged cliffs and forested slopes that drop off into the aquamarine waters of the Pacific Ocean prominently star on this byway. Waves crashing over rocks with a foamy white splash coupled with the roar of the surf as migrating whales skim the waters defines Northern California coastal life. Salt Point State Park highlights nature with an underwater diving reserve. Or, stop at the Golden Gate National Recreation Area for a spectacular view of the bridge.



SR-128/SR-29

Location:

Albion/SR-1 to Napa

Description:

From the beautiful, rugged coast of the Pacific Ocean through the Douglas fir and redwood forests to the farmland and wineries, this byway leads you past a truly diverse region of California. Bale Grist State Park is one of many wooded areas that combine a taste of history with a quiet park setting. As the forests open up to the green striped hills of wine country, be ready to learn about grape farming, or viticulture, at one of the famous Napa Valley wineries.



Avenue of the Giants (US-101)

Location:

Pepperwood to Leggett

Description:

Drive the Avenue of the Giants and be surrounded by the tallest trees in the world, the coastal redwoods and the sequoias. These monuments to natural beauty shade the byway with their giant trunks and broad leaves. Oak, maple, and pepperwood trees forest the surrounding hills, but these ancient trees take the spotlight. Take a picnic next to the Eel River, which slips along the route, for a tranquil moment in a wilderness wonderland.

(continued on next page)

(continued from previous page)



Redwood Highway

Location:
Pepperwood to Oregon Border

Description:
Gingerbread style Victorian homes sugar the streets of Eureka. This former lumber baron haven is now a great place to step back in time to visit 19th century California. Pre-dating the barons by many a year are the giant redwoods of Redwood National Park. Nature dominates this byway from the beautiful preserved forests to the rocky seashore at Patrick's Point State Park. Opportunities to capture rare wildlife, historic moments, and striking vistas on film abound.



Smith River Scenic Byway

Location:
Crescent City/US-101 to Oregon Border

Description:
California's northwestern corner is wilderness at its most magnificent, thanks to the protected areas within Redwood National and State Parks. Put the Smith River Scenic Byway (US 199) at the top of your bucket list; seeing towering stands of ancient coast redwoods up close is an awe-inspiring experience. You'll definitely want to do some hiking, too.



SR-7

Location:
La Grande to Morton

Description:
Tilton River and Alder Lake are companions to this byway between Elbe Hills State Forest and Mt. Baker-Snoqualmie National Forest. Thick pine forests act as gateways to the charming towns along the way. Elbe offers the Mt. Rainier Scenic Railroad, and the quaint Little White Church, built in 1906 for the German speaking community. Distant peaks, and nearby hills hug the communities, giving them an intimate, secluded atmosphere.

(continued on next page)

(continued from previous page)



Stevens Canyon Road

Location:
Elbe to SR-123

Description:
Mt. Rainier, at 14,411 feet, is the highest point in the state and an almost magnetic force inside the Mt. Rainier National Forest. Enchanting waterfalls, icy clear streams, and massive glaciers enhance the mountain's attraction. Take a walk through the park on snowshoes in the winter to experience the alpine wilderness or on foot in the warmer months to step into a lush carpet of wildflowers. This outdoor paradise inside the Cascade Range displays unspoiled beauty all year.



SR-161

Location:
Graham to La Grande

Description:
Among the wooded countryside of this byway lies a 653 acre wildlife park. The Northwest Trek features animals specific to the Northwest in their natural habitats. Grizzly bears, caribou, and bison are featured. For an excursion back in time, Pioneer Farm museum highlights life on an 1880's farm. Hands on activities and horse carriage rides help the 19th century atmosphere.