

## Legend

### AAA Travel Information

#### On Map:

- Construction
- Scenic Byway

#### Details:

- Construction Info
- Bridge and Ferry Info
- Strict Speed Enforcement Info
- Advisory
- See detailed Scenic Information after the last Map/Directions page

- Trip Origin
- Trip Destination
- Stopover
- Controlled Access
- Toll
- Primary
- Secondary
- Local
- Unpaved
- Tunnel
- Ferry, Auto
- Ferry, Passenger

- Interstate
- TransCanadian Hwy
- Canadian Autoroute
- US Highway
- State/Provincial Route
- Rest Area with facilities
- Rest Area without facilities
- Service Plaza
- Welcome Center
- Exit Number
- Exit Number
- Gas, Food, Lodging
- AAA Approved Restaurants/Lodging

©2017 AAA, GOOGLE

These directions are provided solely as a guideline. No representation is made or warranty given as to their content, route, practicability or efficiency. User assumes all risk of use. AAA and its suppliers assume no responsibility for any loss or delay from use.

From: **Morrow, OH, United States**  
 To: **Morrow, OH, United States**  
 Total Distance: **2796.3 miles (4500.1km)**  
 Total Estimated Time: **42 hrs., 40 mins.**

## Directions

### Morrow, OH, United States to The University of Alabama, Tuscaloosa, AL, United States

Distance: 555.2 miles (893.5km) Time: 8 hrs., 10mins.

1. Head west on E Pike St toward Mill St - Drive for a short distance.
2. Turn right onto OH-123 N / Mill St Continue to follow OH-123 N - Drive for 5.6 miles.
3. Turn left onto the Route 71 S ramp to Cincinnati - Drive for 0.3 miles.
4. Merge onto I-71 S - Drive for 11.9 miles.
5. Keep left to stay on I-71 S Entering Kentucky - Drive for 26.8 miles.
6. Keep left to continue on I-71 S / I-75 S - Drive for 12.5 miles.
7. Keep right at the fork to continue on I-71 S , follow signs for Louisville - Drive for 71.6 miles.
8. Take exit 5 on the left for I-264 / Watterson Expy - Drive for 0.4 miles.
9. Continue onto I-264 W - Drive for 10.0 miles.
10. Take exit 12 to merge onto I-65 S toward Nashville - Drive for 3.5 miles.
11. Keep left to stay on I-65 S Entering Tennessee - Drive for 163.7 miles.
12. Keep right at the fork to stay on I-65 S , follow signs for I-40 W / Huntsville / Memphis - Drive for 2.0 miles.
13. Keep right to stay on I-65 S , follow signs for I-40 E / Knoxville / Huntsville - Drive for 2.4 miles.

(continued on next page)

(continued from previous page)

14. Keep right at the fork to stay on I-65 S, follow signs for Huntsville Entering Alabama - Drive for 188.7 miles.
15. Take exit 261B to merge onto I-20 W / I-59 S toward Tuscaloosa - Drive for 51.6 miles.
16. Take exit 73 for US-82 / McFarland Blvd - Drive for 0.2 miles.
17. Keep right at the fork, follow signs for Tuscaloosa / Downtown / Bryce Partlow / Univ of Ala / Columbus and merge onto US-82 W / McFarland Blvd E - Drive for 2.7 miles.
18. Take the exit toward Campus Drive - Drive for 0.4 miles.
19. Turn left onto Campus Dr E - Drive for 0.7 miles.
20. Turn right onto Bryce Dr / Bryce Lawn Dr Destination will be on the left - Drive for a short distance.

**The University of Alabama, Tuscaloosa, AL, United States to INFINITY Science Center, Pearlinton, MS, United States**  
Distance: 270.8 miles (435.8km) Time: 3 hrs., 55mins.

21. Head south on Bryce Dr / Bryce Lawn Dr toward Campus Dr E - Drive for a short distance.
22. Turn left at the 1st cross street onto Campus Dr E - Drive for 0.5 miles.
23. Turn right to merge onto McFarland Blvd E - Drive for 3.1 miles.
24. Merge onto I-20 W / I-59 S via the ramp to Meridian Entering Mississippi - Drive for 96.5 miles.
25. Keep left at the fork to continue on I-59 S, follow signs for Laurel / New Orleans Entering Louisiana - Drive for 159.9 miles.
26. Take exit 1B-1C on the left for Interstate 10 E / Interstate 10 W toward Bay St Louis / New Orleans - Drive for 0.3 miles.
27. Keep right at the fork to continue on Exit 1B, follow signs for I-10 E / Bay St Louis and merge onto I-10 E Entering Mississippi - Drive for 8.9 miles.
28. Take exit 2 for MS-607 toward John C Stennis Space Center / Waveland - Drive for 0.3 miles.

(continued on next page)

(continued from previous page)

29. Slight right onto MS-607 S (signs for Waveland) - Drive for 0.3 miles.
30. Turn right at the 1st cross street toward Discovery Cir - Drive for 0.2 miles.
31. Turn left onto Discovery Cir Destination will be on the right - Drive for 0.6 miles.

**INFINITY Science Center, Pearlinton, MS, United States to New Orleans, LA, United States**  
Distance: 45.1 miles (72.6km) Time: 0 hrs., 46mins.

32. Head east on Discovery Cir - Drive for 0.6 miles.
33. Turn right toward MS-607 N - Drive for 0.2 miles.
34. Turn left at the 1st cross street onto MS-607 N - Drive for 0.5 miles.
35. Turn left to merge onto I-10 W toward New Orleans / I-12 W Entering Louisiana - Drive for 8.2 miles.
36. Keep left to stay on I-10 W - Drive for 30.2 miles.
37. Keep left at the fork to stay on I-10 W - Drive for 3.3 miles.
38. Take the U.S. 90 business W exit on the left toward Westbank / Claiborne Avenue - Drive for 0.4 miles.
39. Keep left and merge onto US-90 BUS W - Drive for 0.8 miles.
40. Take the Carondelet St exit toward St Charles Ave - Drive for 0.2 miles.
41. Turn left onto Carondelet St Destination will be on the left - Drive for 0.6 miles.

**New Orleans, LA, United States to Houston, TX, United States**  
Distance: 348.3 miles (560.5km) Time: 5 hrs., 7mins.

42. Head north on Carondelet St toward Union St - Drive for a short distance.
43. Turn left onto Union St - Drive for a short distance.
44. Turn left onto Baronne St - Drive for a short distance.

(continued on next page)

(continued from previous page)

45. Turn right onto Poydras St - Drive for 0.7 miles.
46. Take the ramp on the left onto I-10 W - Drive for 78.9 miles.
47. Keep left at the fork to stay on I-10 W, follow signs for Interstate 10 W / Lafayette - Drive for 121.3 miles.
48. Keep left to stay on I-10 W Entering Texas - Drive for 64.9 miles.
49. Keep left at the fork to stay on I-10 W - Drive for 81.1 miles.
50. Take exit 768B on the left to merge onto I-45 S - Drive for 0.8 miles.
51. Take exit 47C on the left for McKinney St - Drive for 0.3 miles.
52. Turn left onto Bagby St - Drive for a short distance.

**Houston, TX, United States to San Antonio, TX, United States**  
Distance: 197.3 miles (317.5km) Time: 2 hrs., 53mins.

53. Head northeast on Bagby St - Drive for a short distance.
54. Turn left onto Walker St - Drive for a short distance.
55. Merge onto I-45 N via the ramp on the left to Dallas - Drive for 1.0 miles.
56. Take exit 48B on the left for Interstate 10 W toward San Antonio - Drive for a short distance.
57. Merge onto I-10 W - Drive for 186.9 miles.
58. Take exit 581 for Interstate 410 - Drive for 0.3 miles.
59. Keep right at the fork, follow signs for I-410 N and merge onto I-410 N - Drive for 1.4 miles.
60. Take exit 31 on the left for Interstate 35 S toward San Antonio - Drive for 1.0 miles.
61. Merge onto I-35 S - Drive for 4.2 miles.
62. Keep right at the fork to stay on I-35 S, follow signs for Interstate 35 / Interstate 10 / U.S. 87 / Houston / El Paso - Drive for 1.2 miles.
63. Take exit 155c toward W Houston St / Commerce St - Drive for 0.2 miles.

(continued on next page)

(continued from previous page)

64. Merge onto La Trinidad St / S Pecos St Continue to follow S Pecos St - Drive for 0.4 miles.
65. Turn left onto Dolorosa Destination will be on the right - Drive for 0.5 miles.

**San Antonio, TX, United States to Waco, TX, United States**  
Distance: 180.5 miles (290.5km) Time: 2 hrs., 48mins.

66. Head east on Dolorosa toward Main Plaza - Drive for a short distance.
67. Continue onto W Market St - Drive for 0.8 miles.
68. Turn right onto Tower of the Americas Way - Drive for a short distance.
69. Take the ramp on the left onto I-37 N - Drive for 1.2 miles.
70. Take exit 142A for Interstate 35 N toward Austin - Drive for 0.5 miles.
71. Merge onto I-35 N - Drive for 77.4 miles.
72. Keep left at the fork to stay on I-35 N - Drive for 98.5 miles.
73. Take exit 334A toward 18th - 17th Sts - Drive for a short distance.
74. Merge onto S Interstate Hwy 35 / J H Kultgen Expy - Drive for 0.2 miles.
75. Turn left onto S 17th St - Drive for 1.5 miles.
76. Turn left onto Fort Ave - Drive for a short distance.
77. Turn left at the 1st cross street onto N 18th St - Drive for a short distance.
78. Slight left toward W Waco Dr - Drive for a short distance.
79. Turn left at the 1st cross street onto W Waco Dr Destination will be on the right - Drive for a short distance.

**Waco, TX, United States to Texas Christian University, South University Drive, Fort Worth, TX, United States**  
Distance: 87.7 miles (141.1km) Time: 1 hrs., 25mins.

(continued on next page)

(continued from previous page)

80. Head northeast on W Waco Dr toward N 17th St - Drive for 2.7 miles.

81. Keep left to stay on W Waco Dr - Drive for 0.7 miles.

82. Turn left onto S Interstate Hwy 35 - Drive for a short distance.

83. Take the ramp on the left onto I-35 N / US-77 N Continue to follow I-35 N - Drive for 33.5 miles.

84. Keep left at the fork to continue on I-35W N , follow signs for Interstate 35W / Ft Worth - Drive for 47.7 miles.

85. Take exit 48A toward Berry St / TCU - Drive for 0.2 miles.

86. Merge onto South Fwy - Drive for 0.2 miles.

87. Turn left onto E Berry St - Drive for 2.5 miles.

88. Turn right onto Wabash Ave - Drive for a short distance.

89. Turn left at the 1st cross street onto Bellaire Dr N - Drive for a short distance.

90. Turn right onto S Main Dr - Drive for a short distance.

**Texas Christian University, South University Drive, Fort Worth, TX, United States to Dallas, TX, United States**

Distance: 36.3 miles (58.4km) Time: 0 hrs., 44mins.

91. Head south on S Main Dr - Drive for a short distance.

92. Turn left onto Bellaire Dr N - Drive for a short distance.

93. Turn right onto Wabash Ave - Drive for a short distance.

94. Turn left at the 1st cross street onto W Berry St - Drive for a short distance.

95. Turn left onto S University Dr - Drive for 1.8 miles.

96. Turn right to merge onto Chisholm Trail Pkwy - Drive for 1.1 miles.

97. Merge onto I-30 E - Drive for 14.1 miles.

98. Keep right at the fork to stay on I-30 E - Drive for 17.2 miles.

99. Keep right to stay on I-30 E - Drive for 0.7 miles.

(continued on next page)

(continued from previous page)

100. Take exit 45B toward Lamar Street / Griffin Street - Drive for 0.2 miles.

101. Continue onto E R L Thornton Fwy - Drive for 0.3 miles.

102. Take the ramp to Downtown - Drive for a short distance.

103. Keep right at the fork, follow signs for Cadiz St and merge onto Cadiz St - Drive for 0.2 miles.

104. Turn left onto S Akard St - Drive for 0.2 miles.

105. Turn right Destination will be on the left - Drive for a short distance.

**Dallas, TX, United States to Tom, OK, United States**

Distance: 173.0 miles (278.4km) Time: 2 hrs., 37mins.

106. Head east toward Browder St - Drive for a short distance.

107. Turn right onto Browder St - Drive for a short distance.

108. Turn right onto Canton St - Drive for a short distance.

109. Turn left onto Browder St - Drive for a short distance.

110. Browder St turns slightly left and becomes Corsicana St - Drive for 0.2 miles.

111. Turn right onto South St. Paul Street - Drive for a short distance.

112. Turn left onto the Interstate 30 E ramp - Drive for a short distance.

113. Keep left at the fork, follow signs for I-30 E and merge onto I-30 E - Drive for 6.8 miles.

114. Keep left at the fork to stay on I-30 E - Drive for 125.1 miles.

115. Take exit 178 for US-259 toward De Kalb / Dalingerfield - Drive for 0.3 miles.

116. Turn left onto US-259 N Entering Oklahoma - Drive for 31.0 miles.

117. Turn right onto OK-87 E - Drive for 7.2 miles.

118. Slight left onto N4770 - Drive for a short distance.

119. Turn left to stay on N4770 - Drive for 2.0 miles.

(continued on next page)



(continued from previous page)

120. Turn left onto E2260 - Drive for a short distance.

**Tom, OK, United States to Texarkana, TX, United States**

Distance: 52.3 miles (84.2km) Time: 0 hrs., 56mins.

121. Head east on E2260 toward N4770 - Drive for a short distance.

122. Continue onto OK-3 E Entering Arkansas - Drive for 5.1 miles.

123. Continue onto AR-32 E - Drive for 5.2 miles.

124. Turn right onto AR-108 W / S 2nd St / Lawrence Hamilton Ave  
Continue to follow AR-108 W - Drive for 1.2 miles.

125. Turn left onto AR-108 Spur E - Drive for 0.7 miles.

126. Turn right onto AR-32 E / AR-41 S Continue to follow AR-41 S  
Entering Texas - Drive for 9.8 miles.

127. Continue onto TX-8 S - Drive for 6.8 miles.

128. Turn left to merge onto I-30 E toward Texarkana - Drive for 17.6 miles.

129. Take exit 220A for U.S. 59 S toward U.S. 71 / Houston / Shreveport  
- Drive for 0.7 miles.

130. Continue onto I-369 / US-59 S - Drive for 1.8 miles.

131. Take the exit toward US-67 / 7th St - Drive for 0.3 miles.

132. Continue straight - Drive for a short distance.

133. Turn left onto W 7th St - Drive for 2.9 miles.

134. Turn right - Drive for a short distance.

**Texarkana, TX, United States to Hot Springs National Park,  
Hot Springs Township, AR, United States**

Distance: 120.9 miles (194.6km) Time: 2 hrs., 5mins.

135. Head northwest toward W 7th St - Drive for a short distance.

136. Turn right onto W 7th St Entering Arkansas - Drive for 0.8 miles.

137. Continue onto E 9th St - Drive for 0.4 miles.

(continued on next page)

(continued from previous page)

138. Turn left onto US-67 N / E Broad St - Drive for 7.3 miles.

139. Turn left onto State Hwy 108 - Drive for 0.3 miles.

140. Turn right to merge onto I-30 E toward Little Rock - Drive for 91.8 miles.

141. Take exit 98B for US-270 W toward Hot Springs - Drive for 0.3 miles.

142. Merge onto Martin Luther King Rd - Drive for 0.2 miles.

143. Continue onto US-270 W / Oliver Lancaster Blvd Continue to follow  
US-270 W - Drive for 12.8 miles.

144. Continue onto Malvern Ave - Drive for 4.5 miles.

145. Continue straight to stay on Malvern Ave - Drive for 0.6 miles.

146. Turn left onto Spring St - Drive for a short distance.

147. Turn right onto Central Ave - Drive for 0.6 miles.

148. Turn left onto Whittington Ave - Drive for a short distance.

149. Turn right onto Cedar St - Drive for 0.4 miles.

150. Slight right onto Cedarglade Rd - Drive for 0.6 miles.

151. Turn left to stay on Cedarglade Rd - Drive for a short distance.

**Hot Springs National Park, Hot Springs Township, AR, United  
States to Memphis, TN, United States**

Distance: 189.3 miles (304.6km) Time: 2 hrs., 57mins.

152. Head southeast on Cedarglade Rd toward Pineland Dr - Drive for  
0.7 miles.

153. Slight left onto Cedar St - Drive for 0.4 miles.

154. Turn left onto Whittington Ave - Drive for a short distance.

155. Turn right onto Central Ave - Drive for 0.6 miles.

156. Turn left onto Spring St - Drive for 0.9 miles.

157. Turn left onto E Grand Ave - Drive for 16.1 miles.

(continued on next page)

(continued from previous page)

- 158.Continue onto US-70 E - Drive for 6.8 miles.
- 159.Keep left at the fork, follow signs for I-30 E / US-70 E / Little Rock and merge onto I-30 E / US-70 E Continue to follow I-30 E - Drive for 26.9 miles.
- 160.Take exit 138A for I-440 E toward L.R. National Airport / L.R. River Port / Memphis - Drive for 1.0 miles.
- 161.Continue onto I-440 E - Drive for 9.0 miles.
- 162.Take exit 11 to merge onto I-40 E toward Memphis - Drive for 117.9 miles.
- 163.Keep left to stay on I-40 E - Drive for 3.1 miles.
- 164.Keep left at the fork to continue on I-40 , follow signs for Interstate 40 E / Memphis / Nashville Entering Tennessee - Drive for 5.3 miles.
- 165.Take exit 1 for Riverside Dr S toward Front St N - Drive for 0.2 miles.
- 166.Keep left at the fork, follow signs for Front Street - Drive for a short distance.
- 167.Turn right onto N Front St - Drive for a short distance.
- 168.Turn left onto Poplar Ave Destination will be on the right - Drive for 0.2 miles.

**Memphis, TN, United States to Belmont University, Belmont Boulevard, Nashville, TN, United States**

Distance: 212.9 miles (342.6km) Time: 3 hrs., 11mins.

- 169.Head east on Poplar Ave toward N B.B. King Blvd - Drive for a short distance.
- 170.Turn left onto N B.B. King Blvd - Drive for 0.2 miles.
- 171.Turn right onto the I-40 E ramp to Nashville - Drive for a short distance.
- 172.Merge onto I-40 - Drive for 1.1 miles.
- 173.Keep left to stay on I-40 - Drive for 10.9 miles.
- 174.Keep left at the fork to stay on I-40 - Drive for 196.0 miles.

(continued on next page)

(continued from previous page)

- 175.Take exit 206 for I-440 E toward Knoxville - Drive for 0.3 miles.
- 176.Continue onto I-440 - Drive for 2.1 miles.
- 177.Take exit 3 for US-431 N / 21st Ave - Drive for 0.6 miles.
- 178.Turn right onto US-431 N / Hillsboro Pike Continue to follow US-431 N - Drive for 0.6 miles.
- 179.Turn right onto Blair Blvd - Drive for 0.4 miles.
- 180.Turn left onto Belmont Blvd - Drive for a short distance.
- 181.Turn right onto Compton Ave - Drive for 0.2 miles.
- 182.Turn left onto 15th Ave S - Drive for 0.2 miles.
- 183.Turn left Destination will be on the left - Drive for a short distance.

**Belmont University, Belmont Boulevard, Nashville, TN, United States to Centennial Place, Nashville, TN, United States**

Distance: 9.0 miles (14.5km) Time: 0 hrs., 16mins.

- 184.Head east toward Belmont Cir - Drive for a short distance.
- 185.Turn right onto 15th Ave S - Drive for 0.3 miles.
- 186.Turn right onto Ashwood Ave - Drive for 0.2 miles.
- 187.Turn left onto Belmont Blvd - Drive for 0.2 miles.
- 188.Turn right onto Beechwood Ave - Drive for 0.6 miles.
- 189.Turn left onto 21st Ave S - Drive for a short distance.
- 190.Continue onto Hillsboro Pike - Drive for a short distance.
- 191.Slight right onto the Interstate 440 W ramp to Memphis - Drive for 0.4 miles.
- 192.Merge onto I-440 W - Drive for 2.2 miles.
- 193.Take the exit on the left onto I-40 W toward Memphis - Drive for 1.2 miles.
- 194.Take exit 204A for TN-155 N / Briley Pkwy - Drive for 1.1 miles.
- 195.Continue onto Briley Pkwy - Drive for 0.2 miles.

(continued on next page)

(continued from previous page)

196.Continue onto TN-155 N / Briley Pkwy - Drive for 1.2 miles.

197.Take exit 26B for Centennial Blvd W - Drive for 0.2 miles.

198.Merge onto Centennial Blvd - Drive for 0.3 miles.

199.Turn right to stay on Centennial Blvd - Drive for 0.3 miles.

200.Slight left onto Centennial PI - Drive for 0.4 miles.

### **Centennial Place, Nashville, TN, United States to Nashville, TN, United States**

Distance: 8.0 miles (12.9km) Time: 0 hrs., 13mins.

201.Head southeast on Centennial PI toward Hermitage Plaza - Drive for 0.7 miles.

202.Turn left onto Centennial Blvd - Drive for 0.2 miles.

203.Turn right to merge onto TN-155 S / Briley Pkwy - Drive for 1.1 miles.

204.Take exit 27A-27B for Interstate 40 E toward Nashville - Drive for 1.1 miles.

205.Merge onto I-40 E - Drive for 3.0 miles.

206.Keep right to continue on I-40 , follow signs for Huntsville / I-65 S / Knoxville - Drive for 1.0 miles.

207.Take exit 209A toward Church St - Drive for 0.2 miles.

208.Merge onto 14th Ave N - Drive for a short distance.

209.Turn left onto Church St Destination will be on the left - Drive for 0.6 miles.

### **Nashville, TN, United States to Morrow, OH, United States**

Distance: 309.6 miles (498.2km) Time: 4 hrs., 37mins.

210.Head southwest on Church St toward Capitol Blvd - Drive for 0.6 miles.

211.Turn right onto George L Davis Blvd - Drive for a short distance.

212.Merge onto I-40 W / I-65 N via the ramp on the left to Memphis / Louisville Continue to follow I-65 N - Drive for 5.3 miles.

(continued on next page)

(continued from previous page)

213.Keep right at the fork to stay on I-65 N - Drive for 6.9 miles.

214.Keep left at the fork to stay on I-65 N Entering Kentucky - Drive for 156.4 miles.

215.Take exit 131A to merge onto I-264 E - Drive for 11.3 miles.

216.Take exit 23A to merge onto I-71 N toward Cincinnati Entering Ohio - Drive for 91.1 miles.

217.Keep right at the fork to stay on I-71 N , follow signs for Columbus / US-50 E - Drive for 22.8 miles.

218.Keep left to stay on I-71 N - Drive for 5.4 miles.

219.Keep left to stay on I-71 N - Drive for 4.0 miles.

220.Take exit 32 for OH-123 toward Lebanon / Morrow - Drive for 0.3 miles.

221.Turn right onto OH-123 - Drive for 3.8 miles.

222.Turn left onto OH-123 S - Drive for 1.6 miles.

223.Turn left onto E Pike St Destination will be on the right - Drive for a short distance.



## Directions

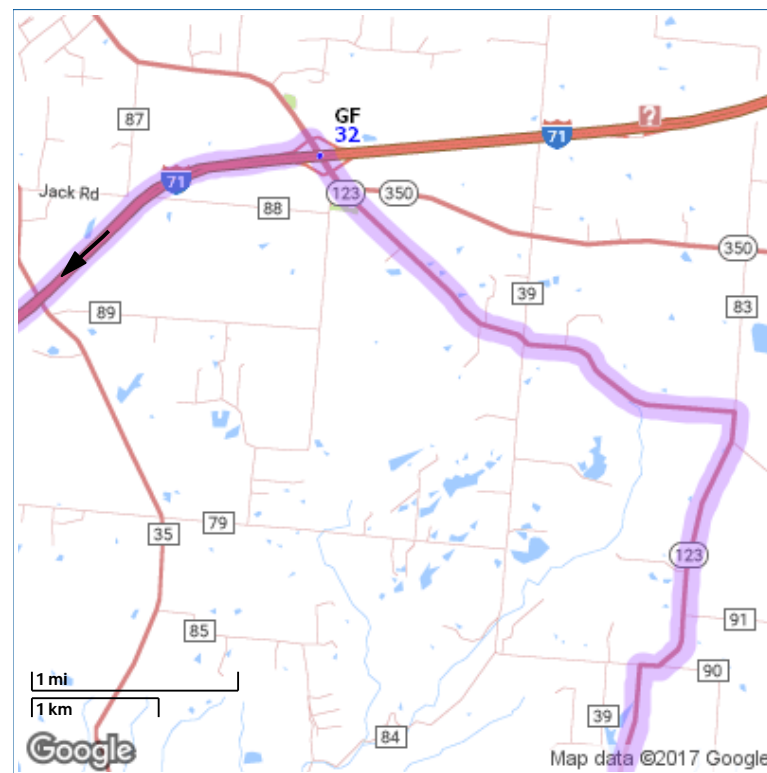
**Morrow, OH, United States to The University of Alabama, Tuscaloosa, AL, United States**

Total Distance: 555.2 miles (893.5km)

Time: 8 hrs., 10mins.

Traveled on This Map: 1.9 miles (3.1km)

1. Head west on E Pike St toward Mill St - Drive for a short distance.
2. Turn right onto OH-123 N / Mill St Continue to follow OH-123 N - Drive for 5.6 miles.



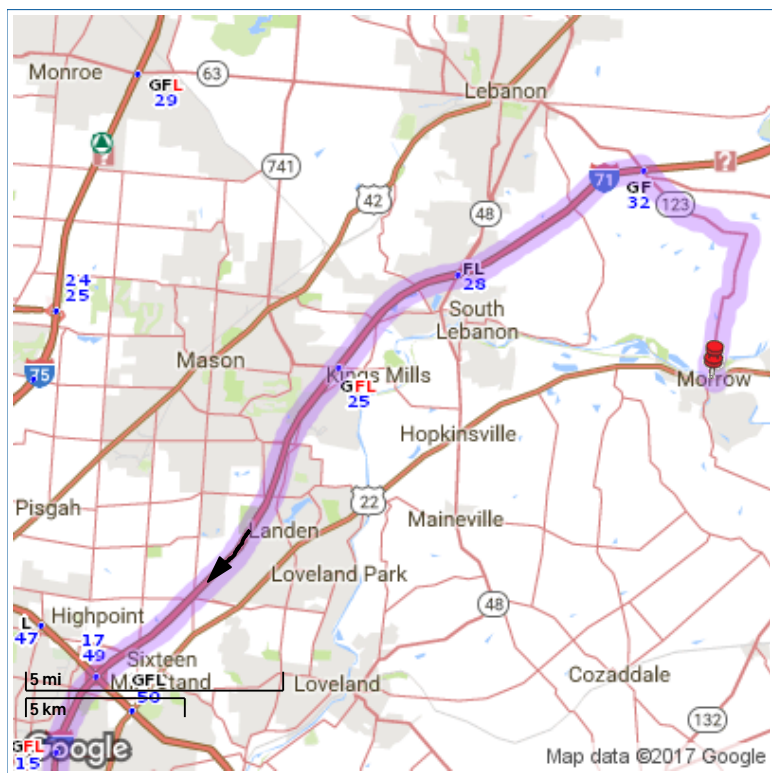
## Directions

**Continuing to The University of Alabama, Tuscaloosa, AL, United States**

Remaining Distance: 553.3 miles (890.4km)

Traveled on This Map: 5.2 miles (8.4km)

3. Turn left onto the Route 71 S ramp to Cincinnati - Drive for 0.3 miles.
4. Merge onto I-71 S - Drive for 11.9 miles.



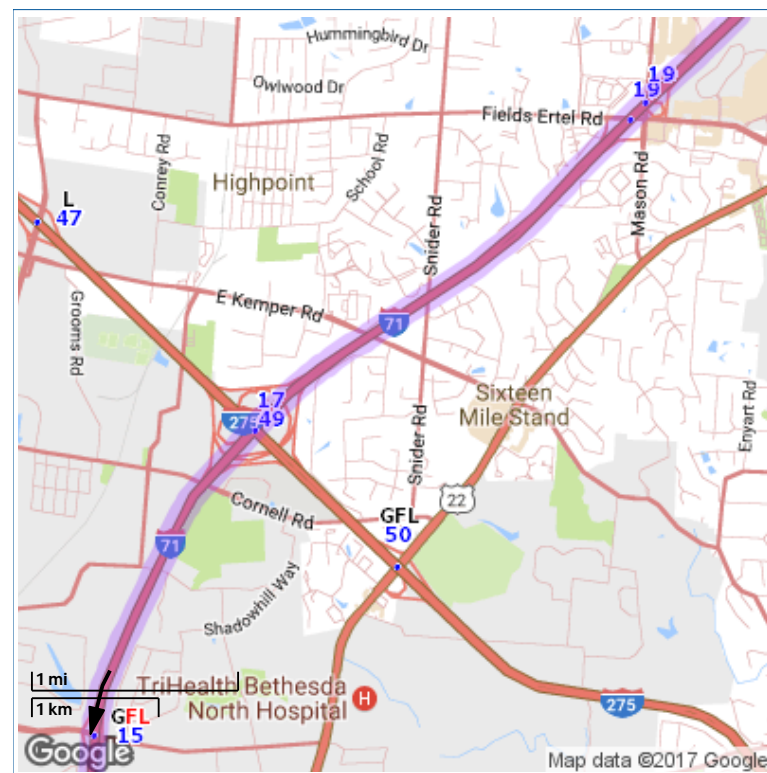
### Directions

**Continuing to The University of Alabama, Tuscaloosa, AL, United States**

Remaining Distance: 548.1 miles (882.1km)

Traveled on This Map: 10.7 miles (17.2km)

4a. Continue on I-71 S



### Directions

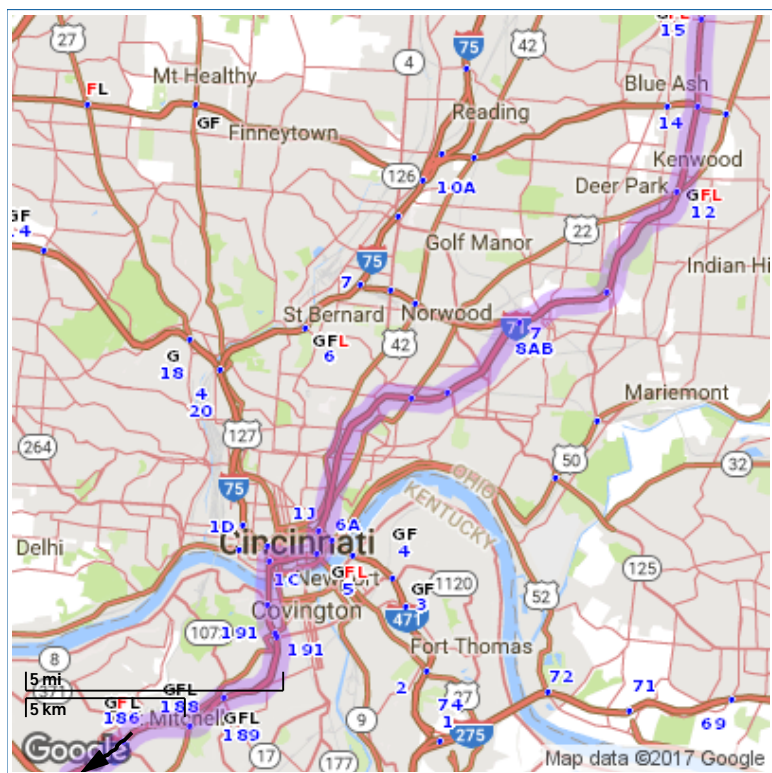
**Continuing to The University of Alabama, Tuscaloosa, AL, United States**

Remaining Distance: 537.3 miles (864.7km)

Traveled on This Map: 4.5 miles (7.2km)

5. Keep left to stay on I-71 S - Drive for 26.8 miles.





## Directions

**Continuing to The University of Alabama, Tuscaloosa, AL, United States**

Remaining Distance: 532.8 miles (857.4km)

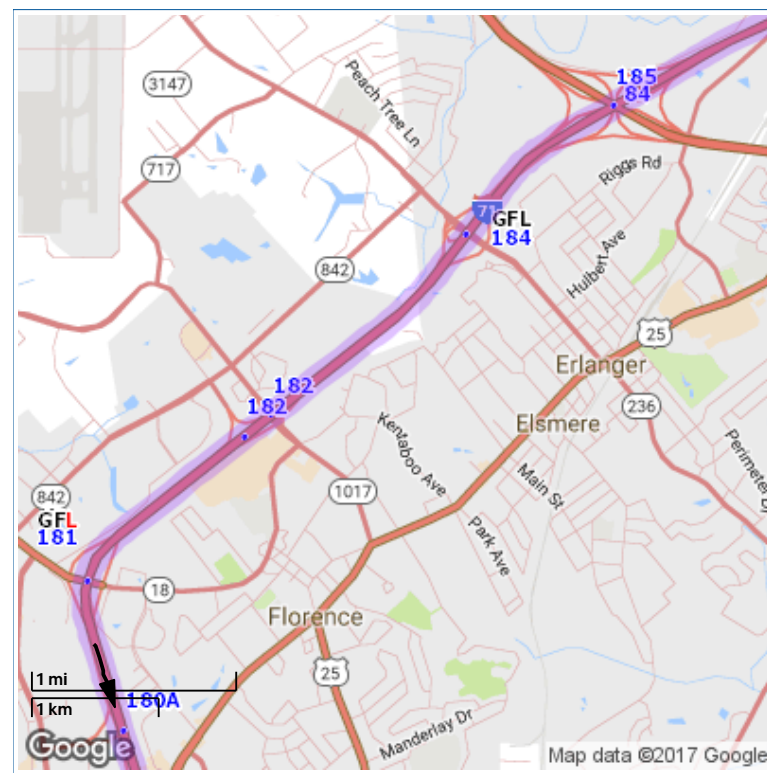
Traveled on This Map: 22.2 miles (35.7km)

5a. Continue on I-71 S



## Advisory

» Expect delays during morning & afternoon rush hours: I-75; from Ohio River to I-71 and US-50



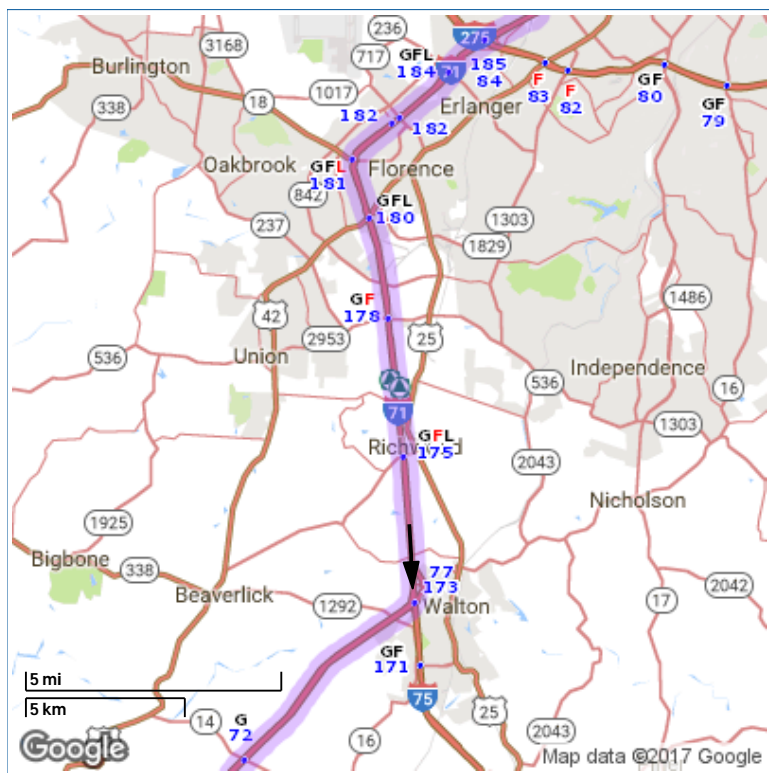
## Directions

**Continuing to The University of Alabama, Tuscaloosa, AL, United States**

Remaining Distance: 510.6 miles (821.7km)

Traveled on This Map: 4.8 miles (7.7km)

6. Keep left to continue on I-71 S / I-75 S - Drive for 12.5 miles.



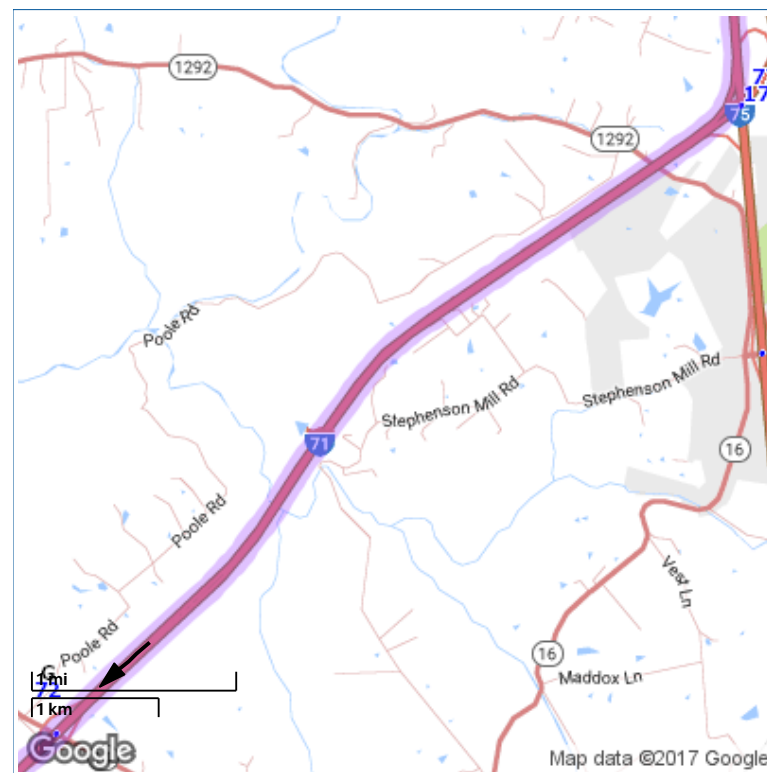
## Directions

**Continuing to The University of Alabama, Tuscaloosa, AL, United States**

Remaining Distance: 505.8 miles (814.0km)

Traveled on This Map: 7.7 miles (12.4km)

6a. Keep left to continue on I-71 S / I-75 S



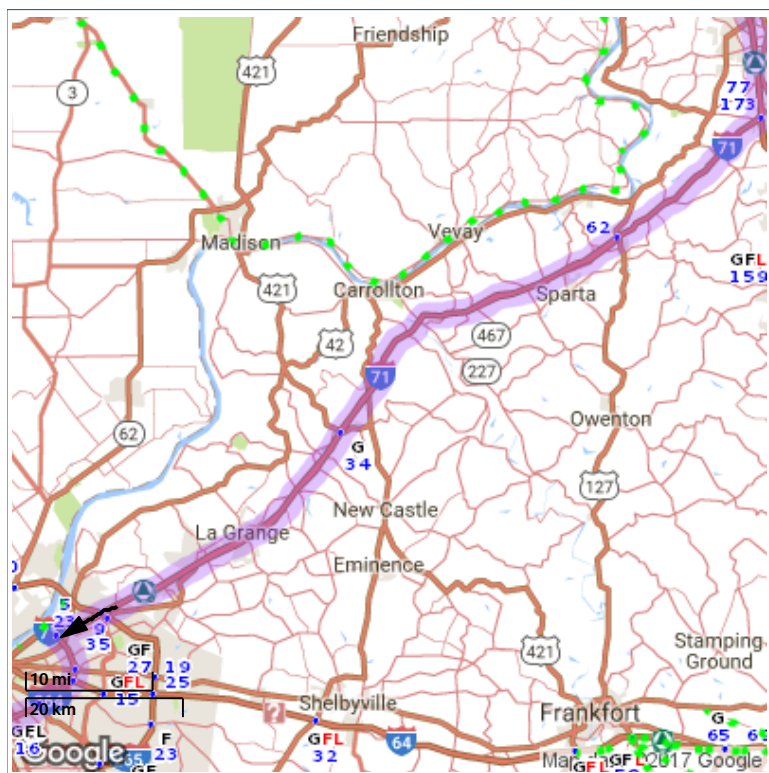
## Directions

**Continuing to The University of Alabama, Tuscaloosa, AL, United States**

Remaining Distance: 498.1 miles (801.6km)

Traveled on This Map: 4.8 miles (7.7km)

7. Keep right at the fork to continue on I-71 S, follow signs for Louisville - Drive for 71.6 miles.



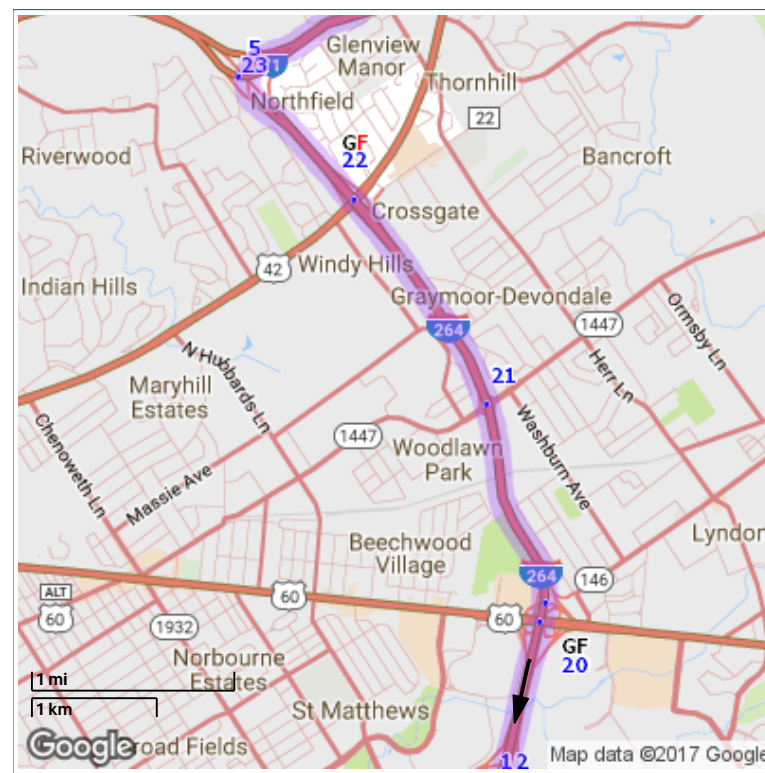
## Directions

**Continuing to The University of Alabama, Tuscaloosa, AL, United States**

Remaining Distance: 493.3 miles (793.9km)

Traveled on This Map: 66.8 miles (107.5km)

7a. Keep right at the fork to continue on I-71 S



## Directions

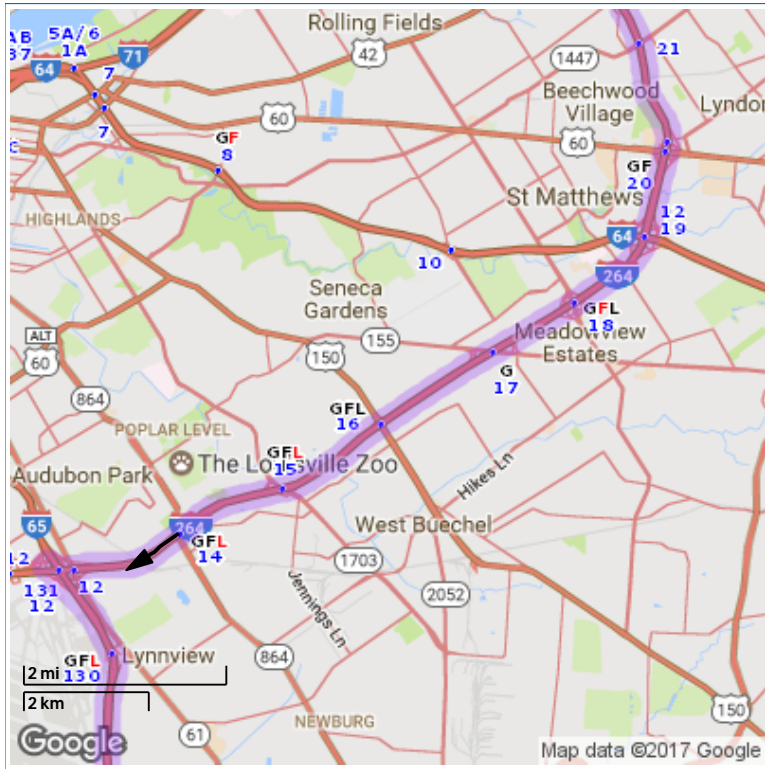
**Continuing to The University of Alabama, Tuscaloosa, AL, United States**

Remaining Distance: 426.5 miles (686.4km)

Traveled on This Map: 3.9 miles (6.3km)

8. Take exit 5 on the left for I-264 / Watterson Expy - Drive for 0.4 miles.
9. Continue onto I-264 W - Drive for 10.0 miles.





## Directions

**Continuing to The University of Alabama, Tuscaloosa, AL, United States**

Remaining Distance: 422.6 miles (680.1km)

Traveled on This Map: 6.5 miles (10.5km)

9a. Continue on I-264 W



## Advisory

» Expect delays during morning & afternoon rush hours: I-264; at I-64 interchange



## Directions

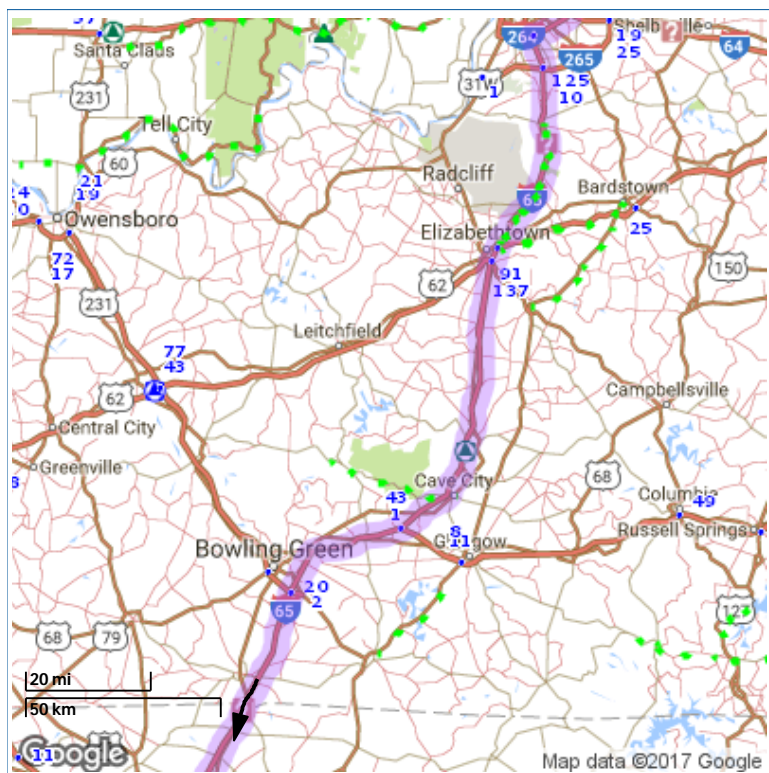
**Continuing to The University of Alabama, Tuscaloosa, AL, United States**

Remaining Distance: 416.1 miles (669.6km)

Traveled on This Map: 4.5 miles (7.2km)

10. Take exit 12 to merge onto I-65 S toward Nashville - Drive for 3.5 miles.

11. Keep left to stay on I-65 S Entering Tennessee - Drive for 163.7 miles.



## Directions

**Continuing to The University of Alabama, Tuscaloosa, AL, United States**

Remaining Distance: 411.7 miles (662.5km)

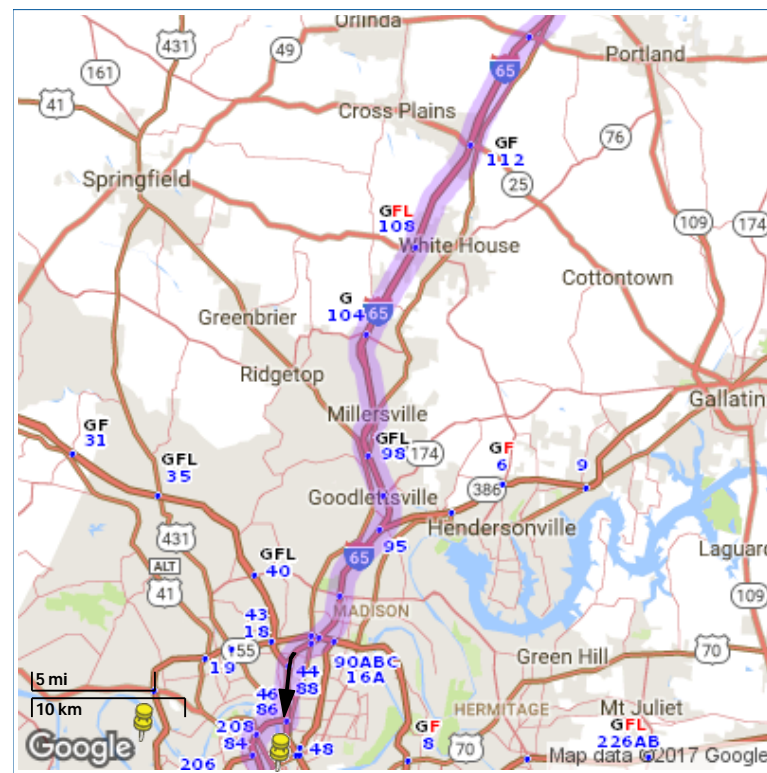
Traveled on This Map: 132.9 miles (213.9km)

11a.Continue on I-65 S



## Strict Speed Enforcement Info

» Strict Enforcement Area: I-65; Highway Patrol is strictly enforcing the Bowling Green area



## Directions

**Continuing to The University of Alabama, Tuscaloosa, AL, United States**

Remaining Distance: 278.8 miles (448.7km)

Traveled on This Map: 29.8 miles (48.0km)

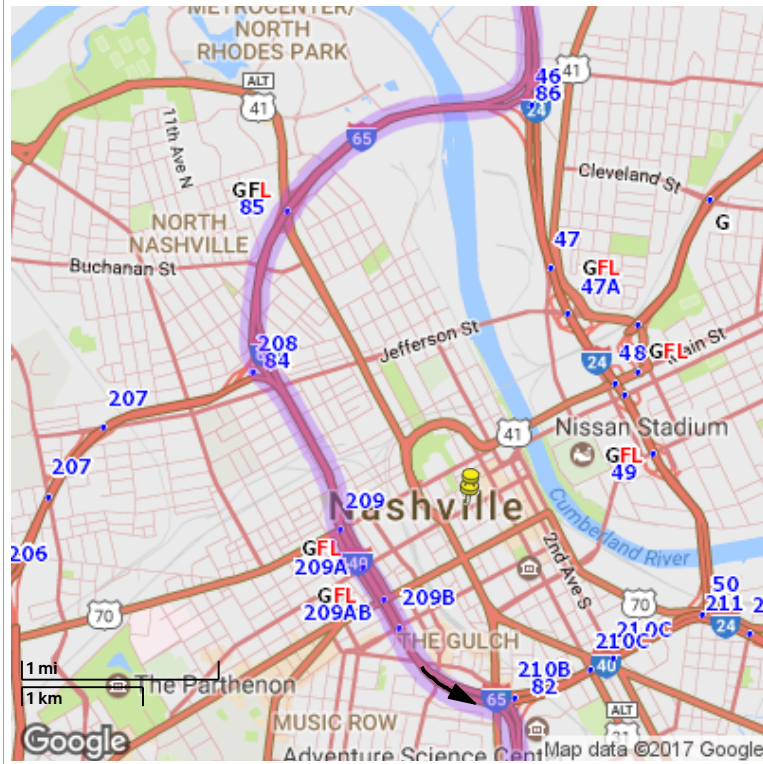
11b.Continue on I-65 S



## Advisory

» Expect delays during morning & afternoon rush hours: I-65; from Exit 44 to Exit 46





## Directions

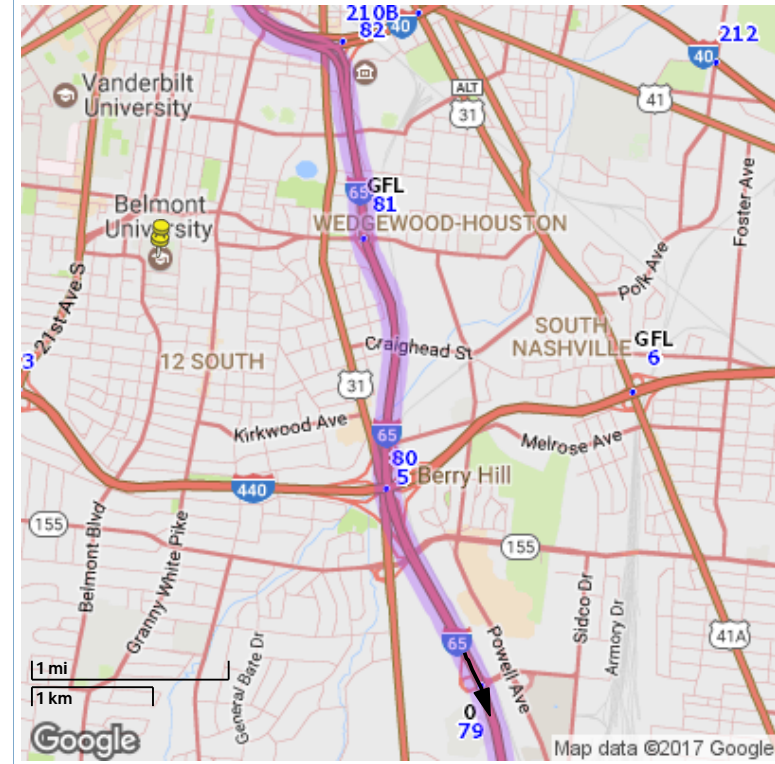
**Continuing to The University of Alabama, Tuscaloosa, AL, United States**

Remaining Distance: 249.0 miles (400.7km)

Traveled on This Map: 4.4 miles (7.1km)

12. Keep right at the fork to stay on I-65 S, follow signs for I-40 W / Huntsville / Memphis - Drive for 2.0 miles.

13. Keep right to stay on I-65 S, follow signs for I-40 E / Knoxville / Huntsville - Drive for 2.4 miles.



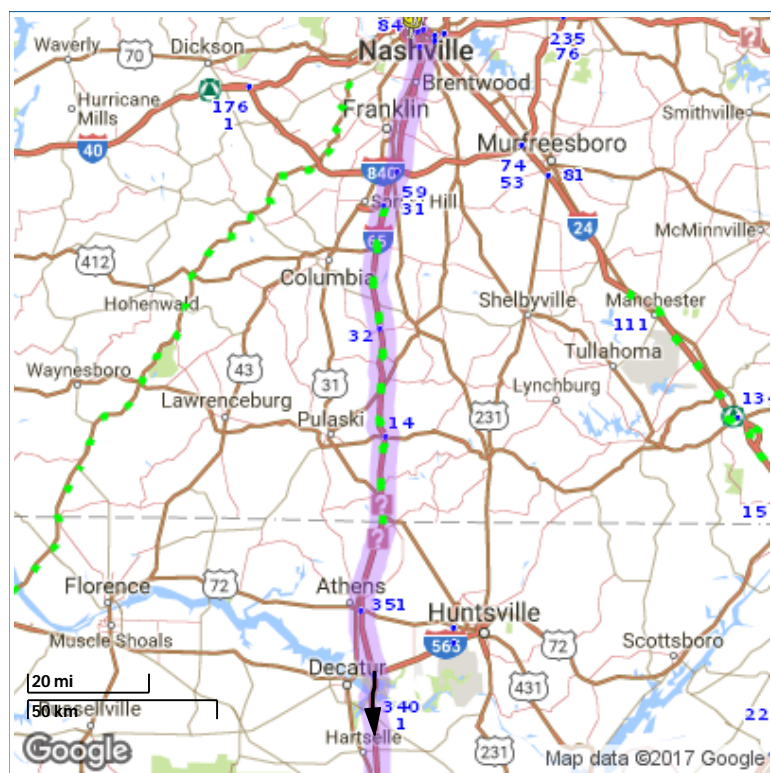
## Directions

**Continuing to The University of Alabama, Tuscaloosa, AL, United States**

Remaining Distance: 244.5 miles (393.5km)

Traveled on This Map: 3.7 miles (6.0km)

14. Keep right at the fork to stay on I-65 S, follow signs for Huntsville - Drive for 188.7 miles.



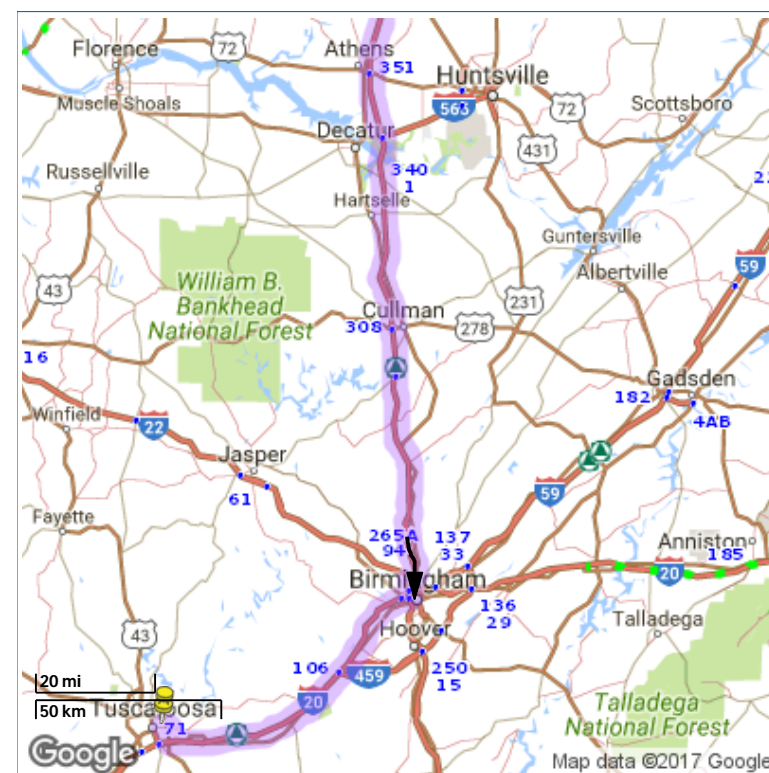
## Directions

**Continuing to The University of Alabama, Tuscaloosa, AL, United States**

Remaining Distance: 240.9 miles (387.7km)

Traveled on This Map: 115.6 miles (186.0km)

14a.Continue on I-65 S



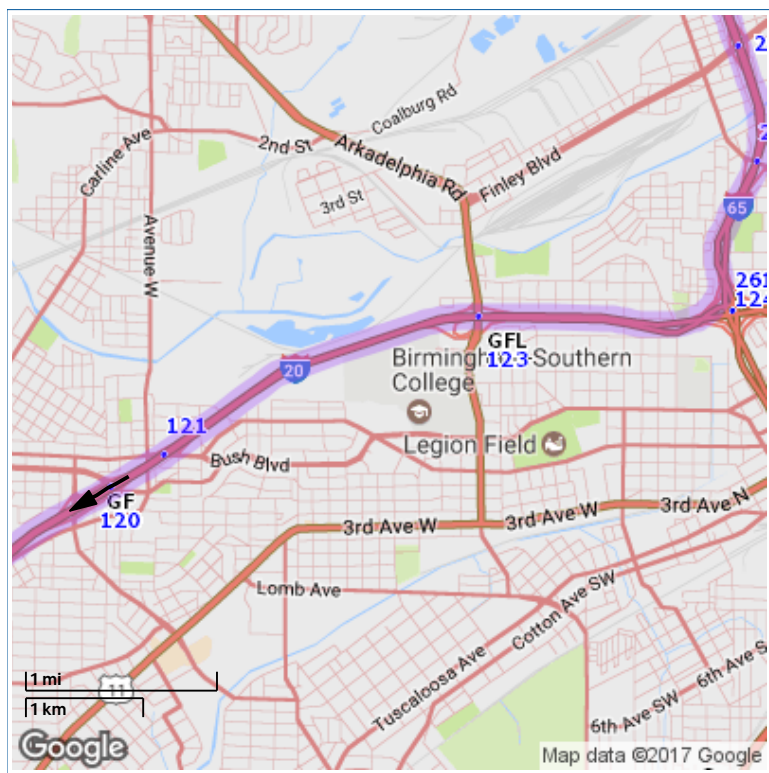
## Directions

**Continuing to The University of Alabama, Tuscaloosa, AL, United States**

Remaining Distance: 125.2 miles (201.5km)

Traveled on This Map: 69.3 miles (111.5km)

14b.Continue on I-65 S



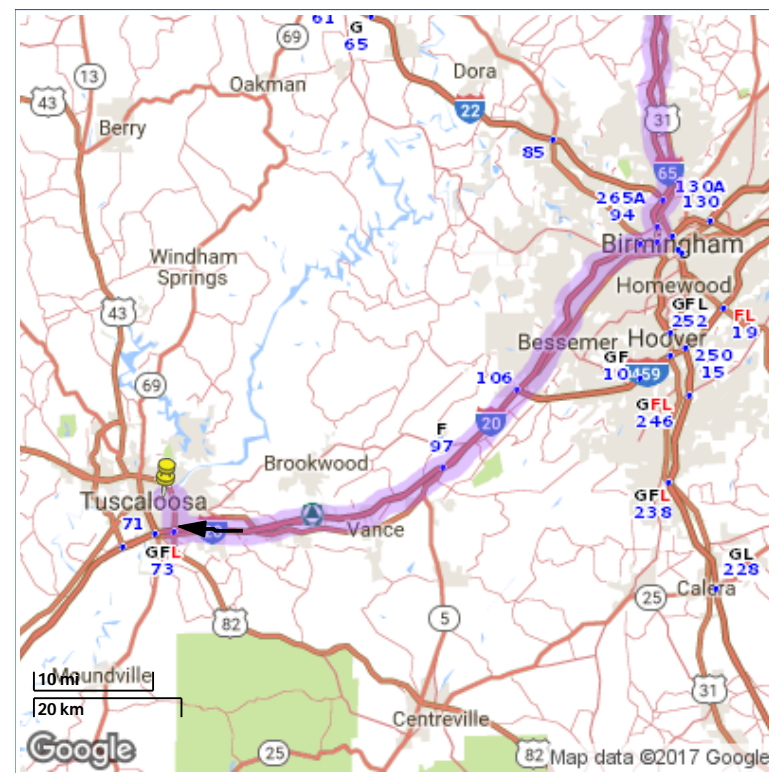
## Directions

**Continuing to The University of Alabama, Tuscaloosa, AL, United States**

Remaining Distance: 55.9 miles (90.0km)

Traveled on This Map: 4.0 miles (6.4km)

15. Take exit 261B to merge onto I-20 W / I-59 S toward Tuscaloosa - Drive for 51.6 miles.



## Directions

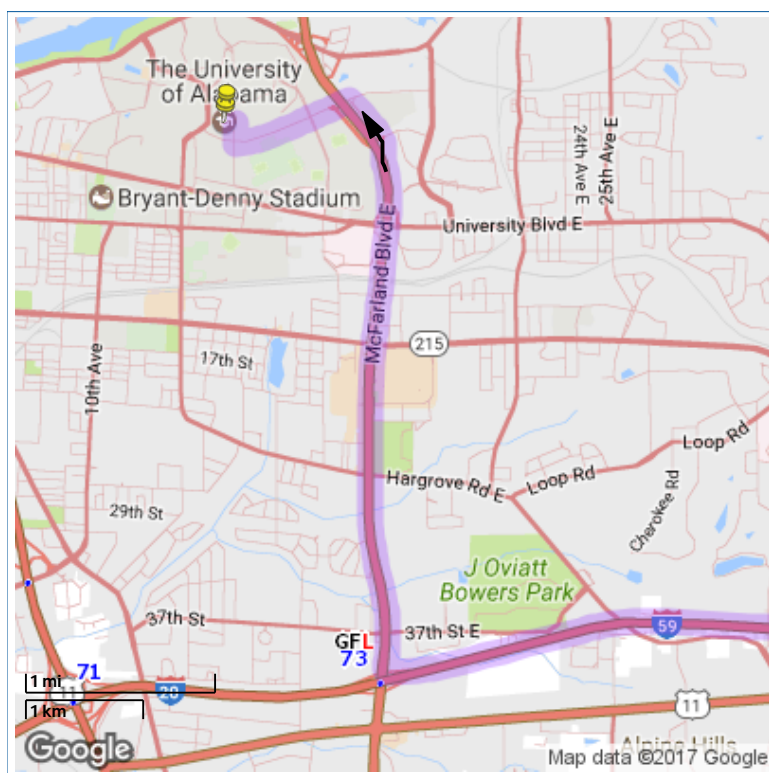
**Continuing to The University of Alabama, Tuscaloosa, AL, United States**

Remaining Distance: 51.9 miles (83.5km)

Traveled on This Map: 47.6 miles (76.6km)

- 15a. Continue on I-20 W / I-59 S





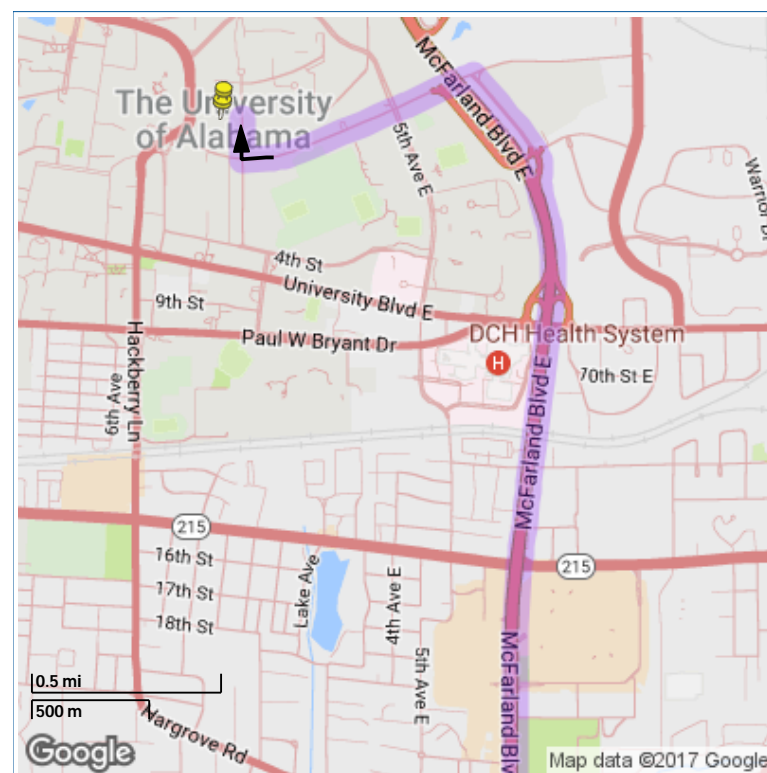
## Directions

**Continuing to The University of Alabama, Tuscaloosa, AL, United States**

Remaining Distance: 4.3 miles (6.9km)

Traveled on This Map: 3.2 miles (5.1km)

16. Take exit 73 for US-82 / McFarland Blvd - Drive for 0.2 miles.
17. Keep right at the fork, follow signs for Tuscaloosa / Downtown / Bryce Partlow / Univ of Ala / Columbus and merge onto US-82 W / McFarland Blvd E - Drive for 2.7 miles.
18. Take the exit toward Campus Drive - Drive for 0.4 miles.



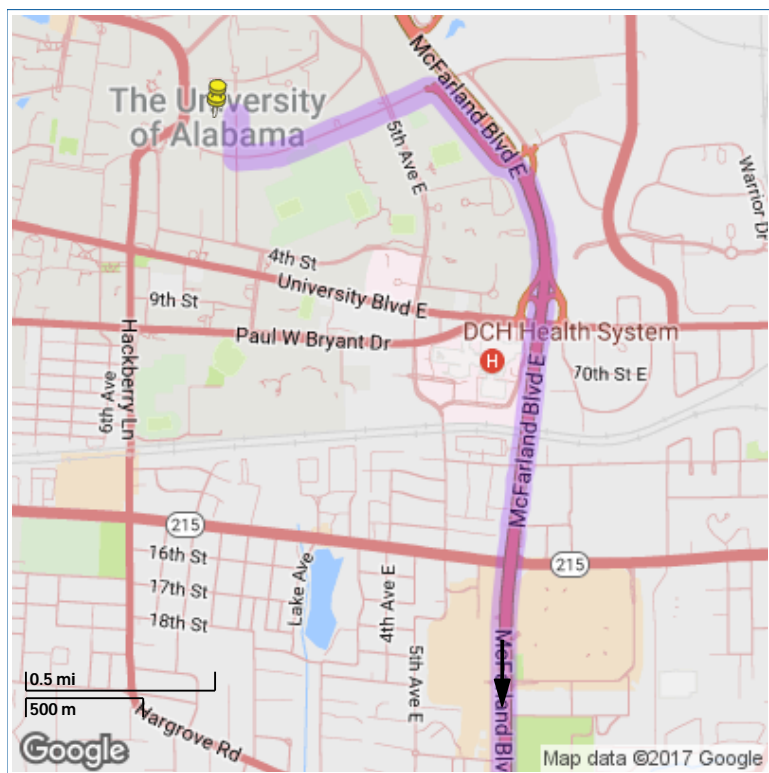
## Directions

**Continuing to The University of Alabama, Tuscaloosa, AL, United States**

Remaining Distance: 1.1 miles (1.8km)

Traveled on This Map: 0.8 miles (1.3km)

19. Turn left onto Campus Dr E - Drive for 0.7 miles.
20. Turn right onto Bryce Dr / Bryce Lawn Dr Destination will be on the left - Drive for a short distance.



## Directions

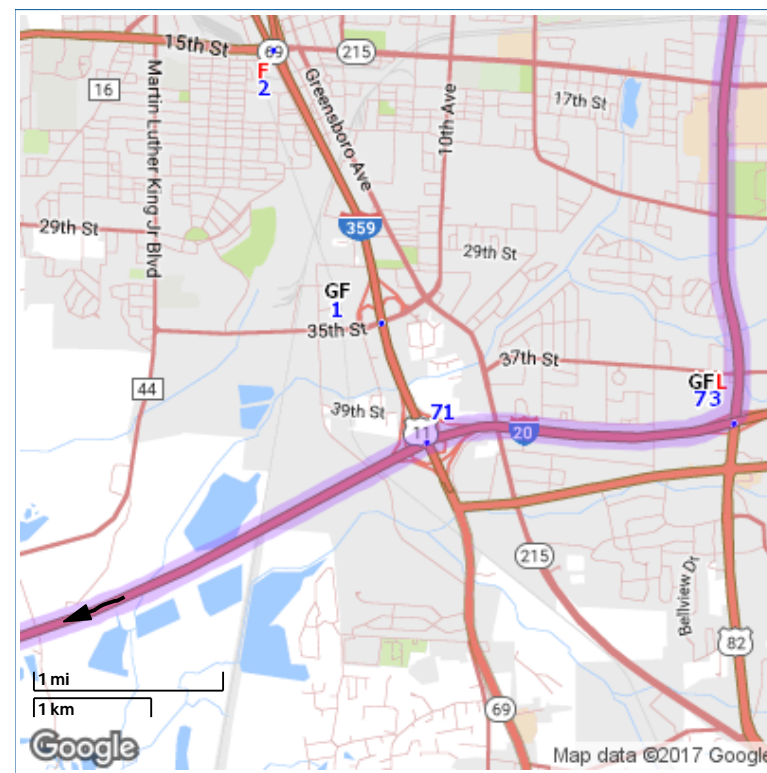
**The University of Alabama, Tuscaloosa, AL, United States to INFINITY Science Center, Pearlington, MS, United States**

Total Distance: 270.8 miles (435.8km)

Time: 3 hrs., 55mins.

Traveled on This Map: 2.4 miles (3.9km)

21. Head south on Bryce Dr / Bryce Lawn Dr toward Campus Dr E - Drive for a short distance.
22. Turn left at the 1st cross street onto Campus Dr E - Drive for 0.5 miles.
23. Turn right to merge onto McFarland Blvd E - Drive for 3.1 miles.



## Directions

**Continuing to INFINITY Science Center, Pearlington, MS, United States**

Remaining Distance: 268.3 miles (431.8km)

Traveled on This Map: 5.1 miles (8.2km)

24. Merge onto I-20 W / I-59 S via the ramp to Meridian - Drive for 96.5 miles.





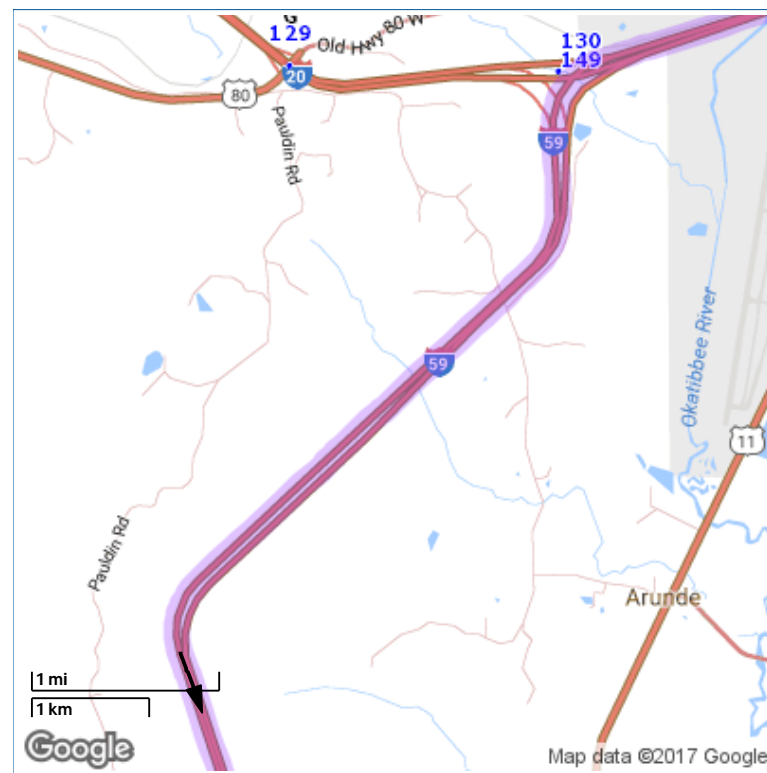
## Directions

**Continuing to INFINITY Science Center, Pearlington, MS,  
United States**

Remaining Distance: 263.2 miles (423.6km)

Traveled on This Map: 92.7 miles (149.2km)

24a. Continue on I-20 W / I-59 S



## Directions

**Continuing to INFINITY Science Center, Pearlington, MS,  
United States**

Remaining Distance: 170.5 miles (274.4km)

Traveled on This Map: 4.6 miles (7.4km)

25. Keep left at the fork to continue on I-59 S, follow signs for Laurel / New Orleans - Drive for 159.9 miles.



## Directions

**Continuing to INFINITY Science Center, Pearlington, MS,  
United States**

Remaining Distance: 166.0 miles (267.1km)

Traveled on This Map: 132.9 miles (213.9km)

25a.Keep left at the fork to continue on I-59 S



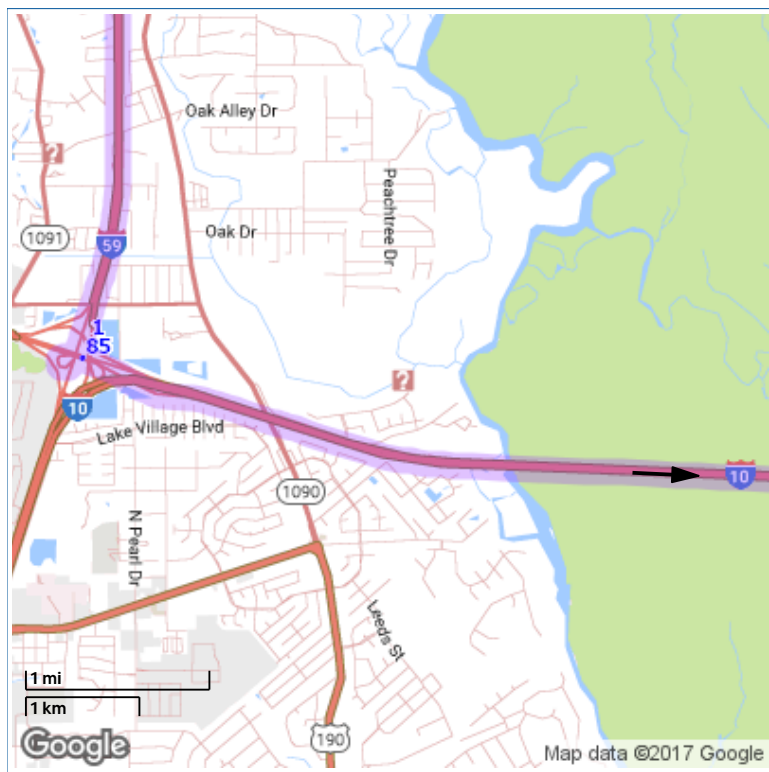
## Directions

**Continuing to INFINITY Science Center, Pearlington, MS,  
United States**

Remaining Distance: 33.0 miles (53.1km)

Traveled on This Map: 22.3 miles (35.9km)

25b.Keep left at the fork to continue on I-59 S



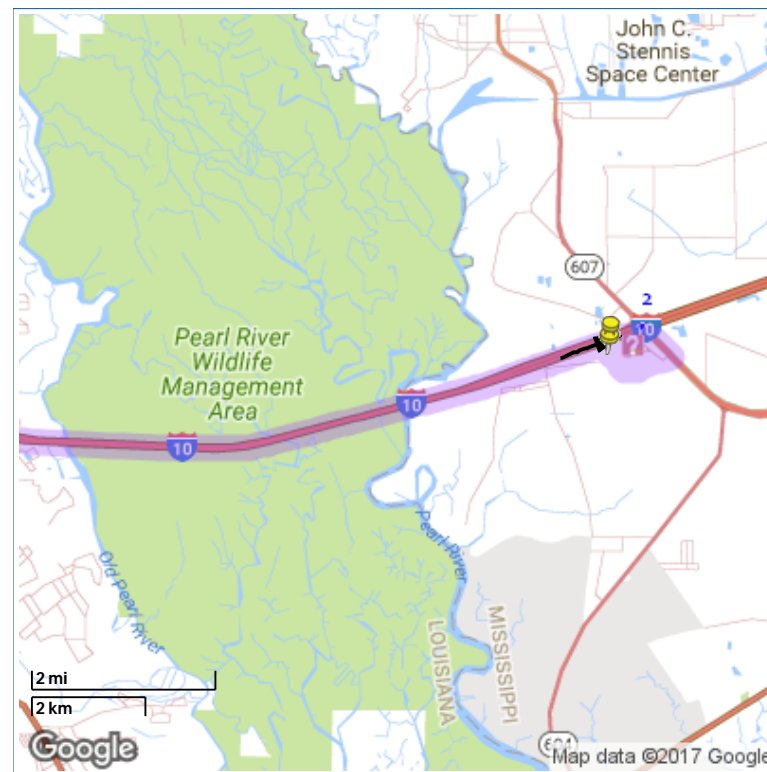
## Directions

**Continuing to INFINITY Science Center, Pearlington, MS, United States**

Remaining Distance: 10.7 miles (17.2km)

Traveled on This Map: 4.2 miles (6.8km)

26. Take exit 1B-1C on the left for Interstate 10 E / Interstate 10 W toward Bay St Louis / New Orleans - Drive for 0.3 miles.
27. Keep right at the fork to continue on Exit 1B, follow signs for I-10 E / Bay St Louis and merge onto I-10 E Entering Mississippi - Drive for 8.9 miles.



## Directions

**Continuing to INFINITY Science Center, Pearlington, MS, United States**

Remaining Distance: 6.5 miles (10.5km)

Traveled on This Map: 5.1 miles (8.2km)

- 27a. Continue on I-10 E



## Directions

**Continuing to INFINITY Science Center, Pearlington, MS, United States**

Remaining Distance: 1.5 miles (2.4km)

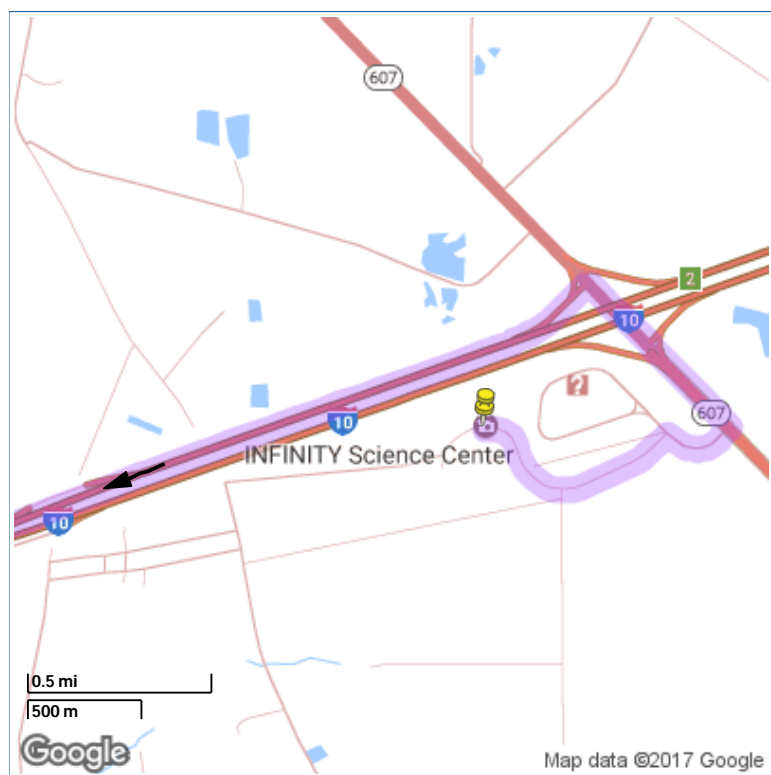
Traveled on This Map: 1.4 miles (2.3km)

28. Take exit 2 for MS-607 toward John C Stennis Space Center / Waveland - Drive for 0.3 miles.
29. Slight right onto MS-607 S (signs for Waveland) - Drive for 0.3 miles.
30. Turn right at the 1st cross street toward Discovery Cir - Drive for 0.2 miles.

(continued on next page)

(continued from previous page)

31. Turn left onto Discovery Cir Destination will be on the right - Drive for 0.6 miles.



## Directions

**INFINITY Science Center, Pearl, MS, United States  
to New Orleans, LA, United States**

Total Distance: 45.1 miles (72.6km)

Time: 0 hrs., 46mins.

Traveled on This Map: 2.9 miles (4.7km)

32. Head east on Discovery Cir - Drive for 0.6 miles.
33. Turn right toward MS-607 N - Drive for 0.2 miles.
34. Turn left at the 1st cross street onto MS-607 N - Drive for 0.5 miles.
35. Turn left to merge onto I-10 W toward New Orleans / I-12 W  
Entering Louisiana - Drive for 8.2 miles.



## Directions

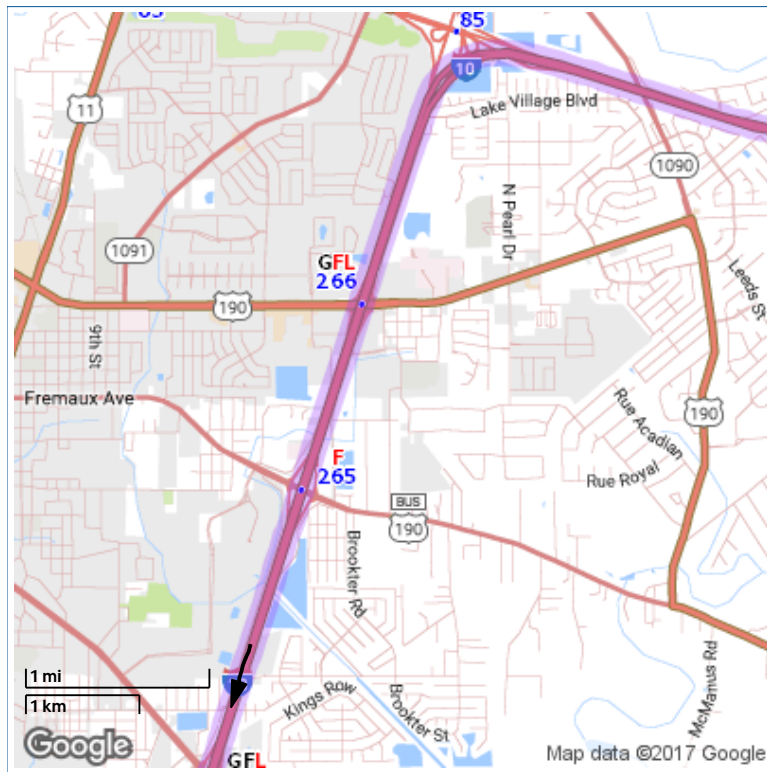
**Continuing to New Orleans, LA, United States**

Remaining Distance: 42.1 miles (67.8km)

Traveled on This Map: 6.6 miles (10.6km)

35a. Continue on I-10 W





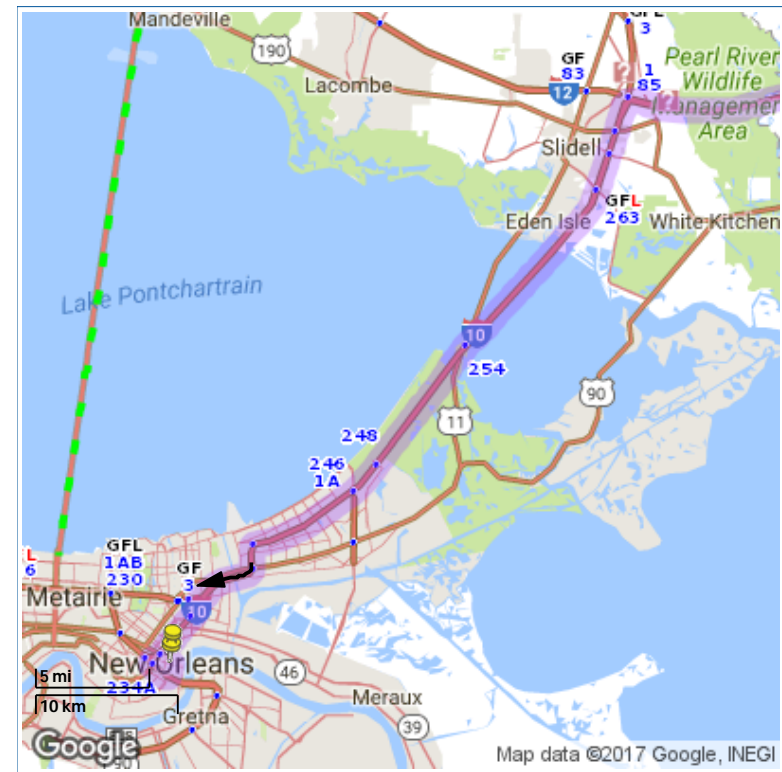
## Directions

**Continuing to New Orleans, LA, United States**

Remaining Distance: 35.5 miles (57.1km)

Traveled on This Map: 4.4 miles (7.1km)

36. Keep left to stay on I-10 W - Drive for 30.2 miles.



## Directions

**Continuing to New Orleans, LA, United States**

Remaining Distance: 31.1 miles (50.0km)

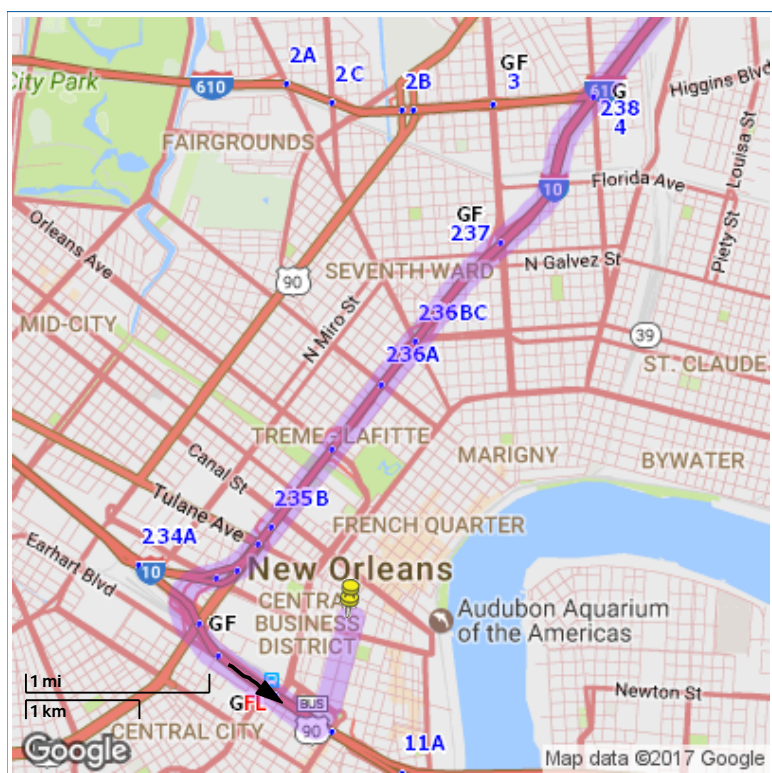
Traveled on This Map: 25.8 miles (41.5km)

36a. Continue on I-10 W



## Advisory

- » Expect delays during morning & afternoon rush hours: I-610; from Franklin Avenue to Wisner Boulevard
- » Expect delays during morning & afternoon rush hours: I-10; from Downman Road to Elysian Fields Avenue



## Directions

### Continuing to New Orleans, LA, United States

Remaining Distance: 5.4 miles (8.7km)

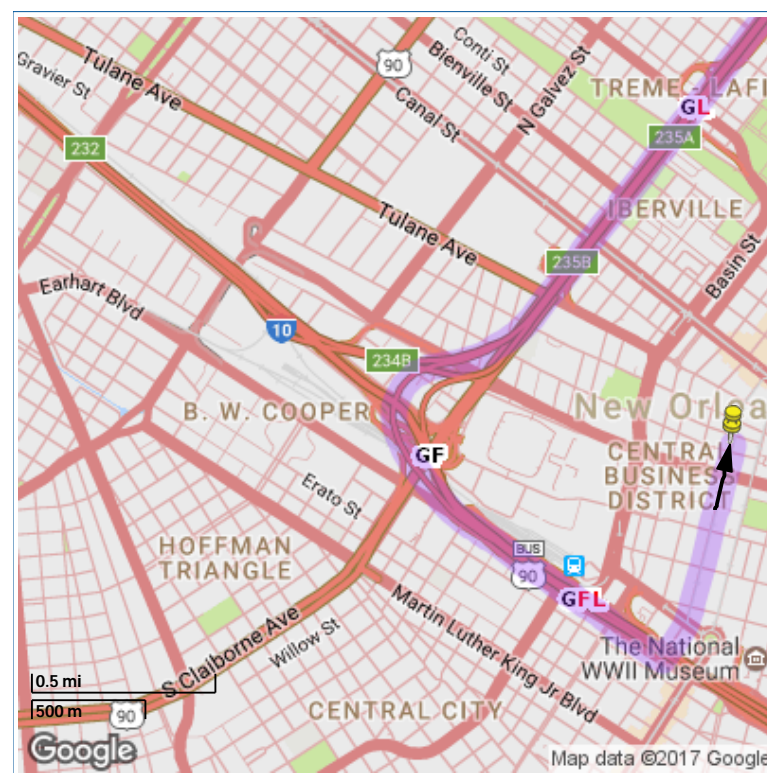
Traveled on This Map: 4.5 miles (7.2km)

37. Keep left at the fork to stay on I-10 W - Drive for 3.3 miles.
38. Take the U.S. 90 business W exit on the left toward Westbank / Claiborne Avenue - Drive for 0.4 miles.
39. Keep left and merge onto US-90 BUS W - Drive for 0.8 miles.



## Advisory

» Expect delays during morning & afternoon rush hours: I-10; from Downman Road to Elysian Fields Avenue



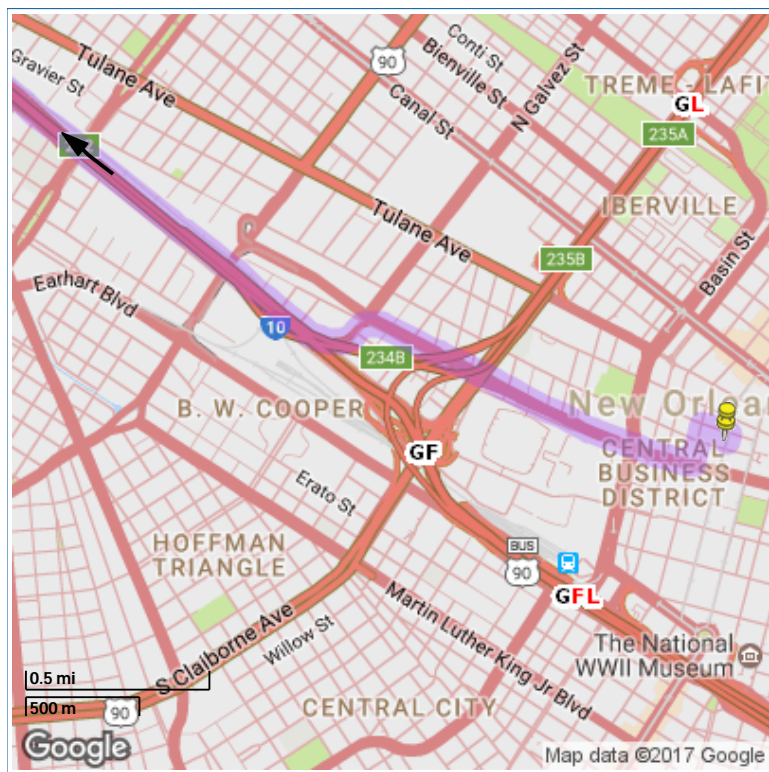
## Directions

### Continuing to New Orleans, LA, United States

Remaining Distance: 0.9 miles (1.4km)

Traveled on This Map: 0.8 miles (1.3km)

40. Take the Carondelet St exit toward St Charles Ave - Drive for 0.2 miles.
41. Turn left onto Carondelet St Destination will be on the left - Drive for 0.6 miles.



## Directions

**New Orleans, LA, United States to Houston, TX, United States**

Total Distance: 348.3 miles (560.5km)

Time: 5 hrs., 7mins.

Traveled on This Map: 2.2 miles (3.5km)

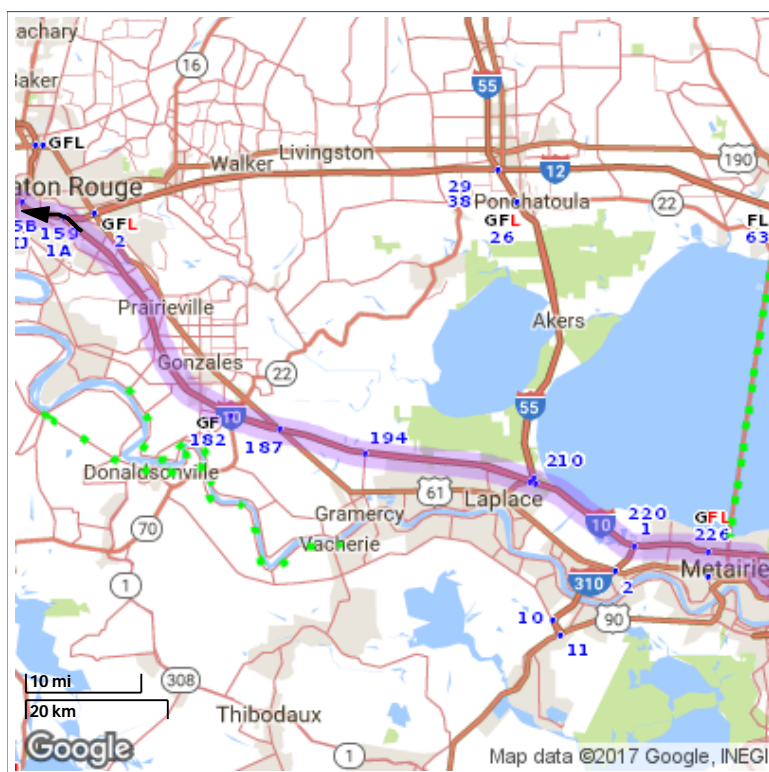
42. Head north on Carondelet St toward Union St - Drive for a short distance.
43. Turn left onto Union St - Drive for a short distance.
44. Turn left onto Baronne St - Drive for a short distance.
45. Turn right onto Poydras St - Drive for 0.7 miles.

(continued on next page)

(continued from previous page)

46. Take the ramp on the left onto I-10 W - Drive for 78.9 miles.





## Directions

### Continuing to Houston, TX, United States

Remaining Distance: 346.0 miles (556.8km)

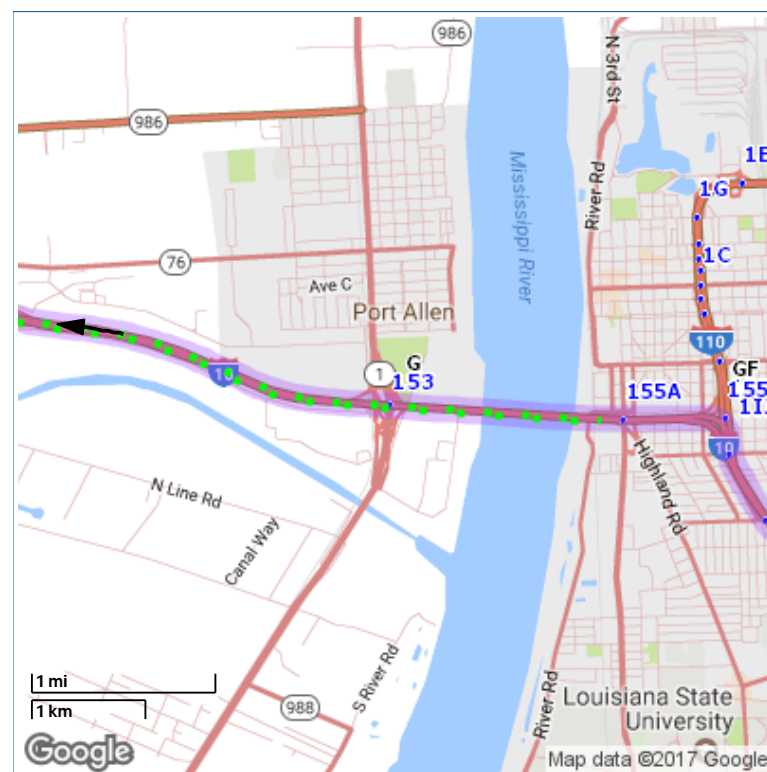
Traveled on This Map: 77.6 miles (124.9km)

46a. Continue on I-10 W



## Advisory

- » Expect delays during morning & afternoon rush hours: I-10; from I-110 to Exit 160
- » Expect delays during morning & afternoon rush hours: I-10/ I-610; I-10/I-610 interchange



## Directions

### Continuing to Houston, TX, United States

Remaining Distance: 268.4 miles (431.9km)

Traveled on This Map: 3.9 miles (6.3km)

47. Keep left at the fork to stay on I-10 W, follow signs for Interstate 10 W / Lafayette - Drive for 121.3 miles.



## Advisory

- » Expect delays during morning & afternoon rush hours: I-10; from Mississippi River to I-110
- » Expect delays during morning & afternoon rush hours: I-110; from US-90 to I-10 interchange
- » Expect delays during morning & afternoon rush hours: I-10; from I-110 to Exit 160





## Directions

**Continuing to Houston, TX, United States**

Remaining Distance: 264.5 miles (425.7km)

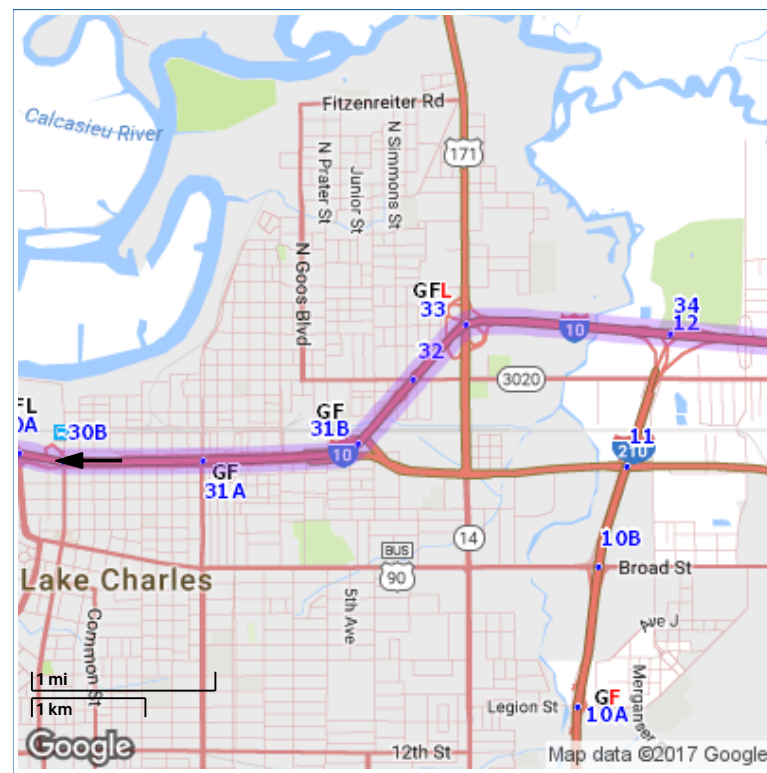
Traveled on This Map: 117.3 miles (188.8km)

47a. Continue on I-10 W



## Advisory

- » Rough Road: I-10; East of Exit 44
- » Rough Road: I-10; West of Exit 44
- » Rough Road: I-10; east of exit 115 (Henderson)
- » Rough Road: I-10; west of exit 64 (SR-24/Jennings)



## Directions

**Continuing to Houston, TX, United States**

Remaining Distance: 147.2 miles (236.9km)

Traveled on This Map: 4.0 miles (6.4km)

48. Keep left to stay on I-10 W - Drive for 64.9 miles.



## Directions

**Continuing to Houston, TX, United States**

Remaining Distance: 143.2 miles (230.5km)

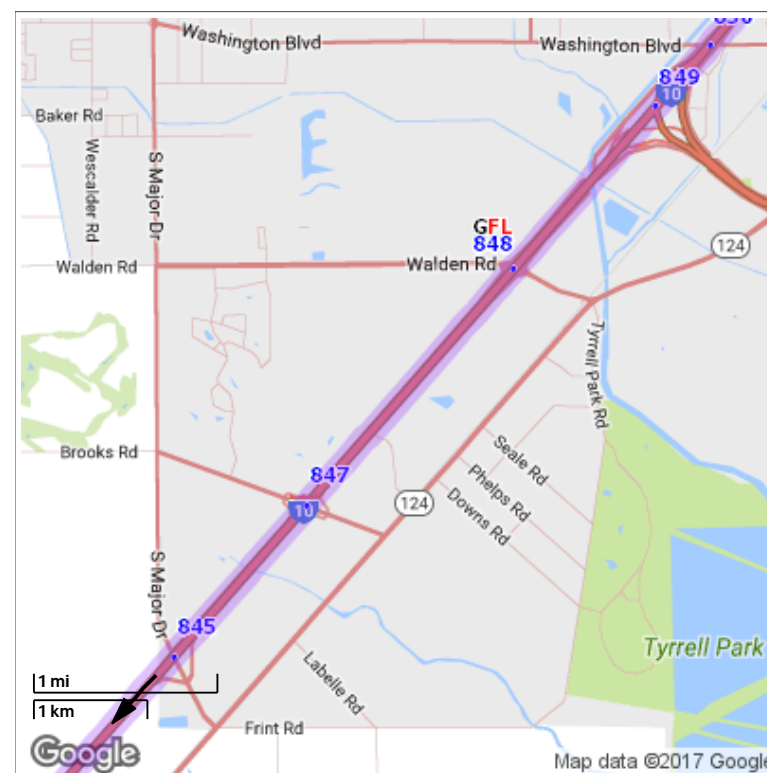
Traveled on This Map: 60.8 miles (97.8km)

48a. Continue on I-10 W



## Advisory

» Rough Road: I-10; east of exit 7 (Vinton)



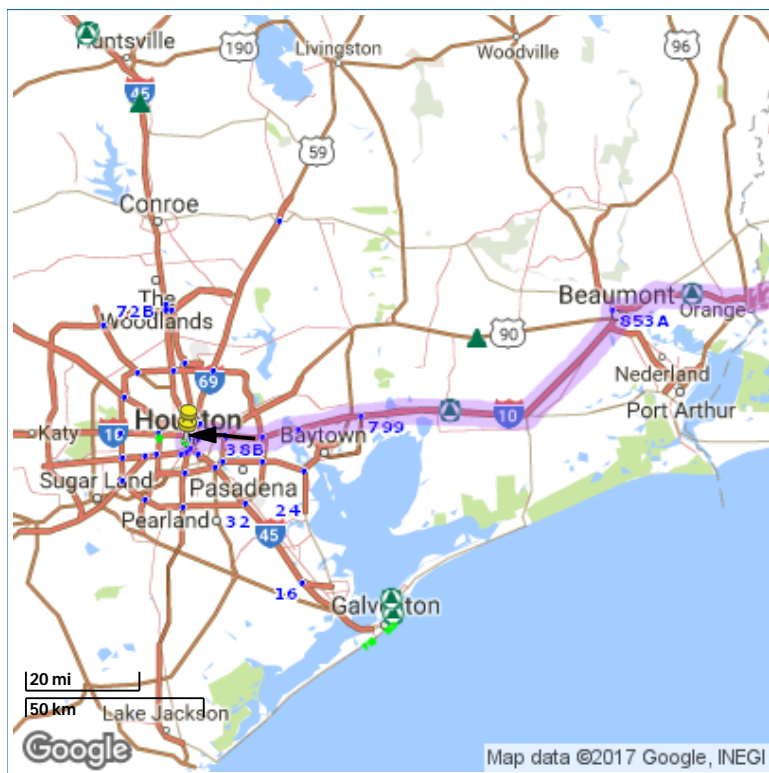
## Directions

**Continuing to Houston, TX, United States**

Remaining Distance: 82.4 miles (132.6km)

Traveled on This Map: 4.9 miles (7.9km)

49. Keep left at the fork to stay on I-10 W - Drive for 81.1 miles.



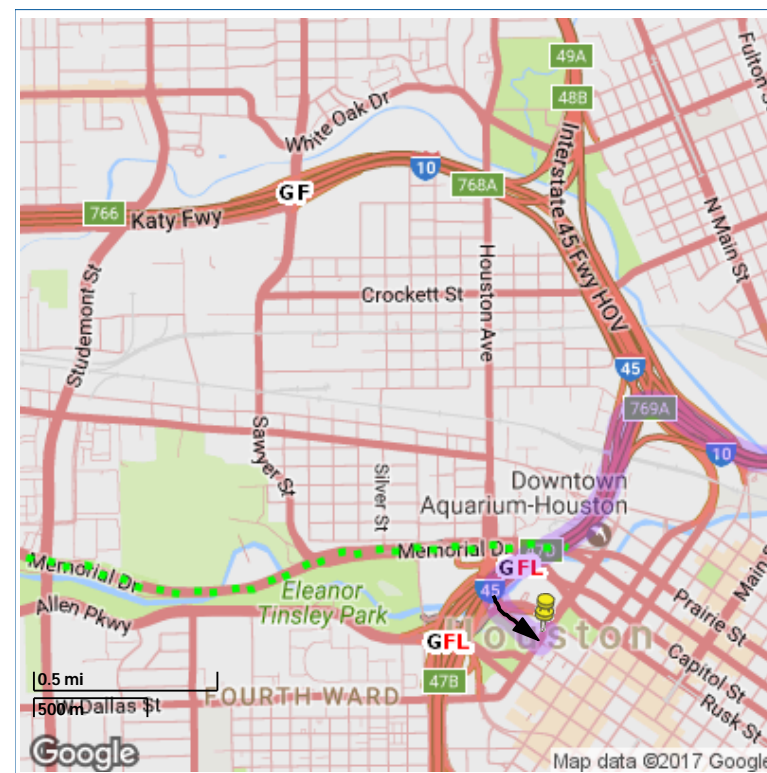
## Directions

### Continuing to Houston, TX, United States

Remaining Distance: 77.6 miles (124.9km)

Traveled on This Map: 76.2 miles (122.6km)

49a. Continue on I-10 W



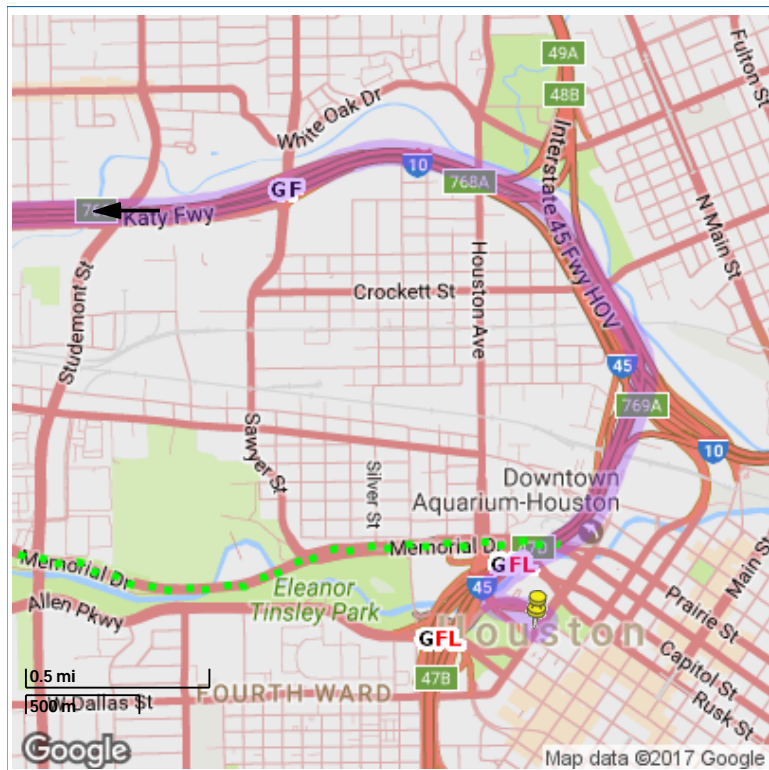
## Directions

### Continuing to Houston, TX, United States

Remaining Distance: 1.4 miles (2.3km)

Traveled on This Map: 1.2 miles (1.9km)

50. Take exit 768B on the left to merge onto I-45 S - Drive for 0.8 miles.
51. Take exit 47C on the left for McKinney St - Drive for 0.3 miles.
52. Turn left onto Bagby St - Drive for a short distance.



## Directions

### Houston, TX, United States to San Antonio, TX, United States

Total Distance: 197.3 miles (317.5km)

Time: 2 hrs., 53mins.

Traveled on This Map: 2.9 miles (4.7km)

53. Head northeast on Bagby St - Drive for a short distance.
54. Turn left onto Walker St - Drive for a short distance.
55. Merge onto I-45 N via the ramp on the left to Dallas - Drive for 1.0 miles.
56. Take exit 48B on the left for Interstate 10 W toward San Antonio - Drive for a short distance.

(continued on next page)

(continued from previous page)

57. Merge onto I-10 W - Drive for 186.9 miles.





## Directions

### Continuing to San Antonio, TX, United States

Remaining Distance: 194.4 miles (312.8km)

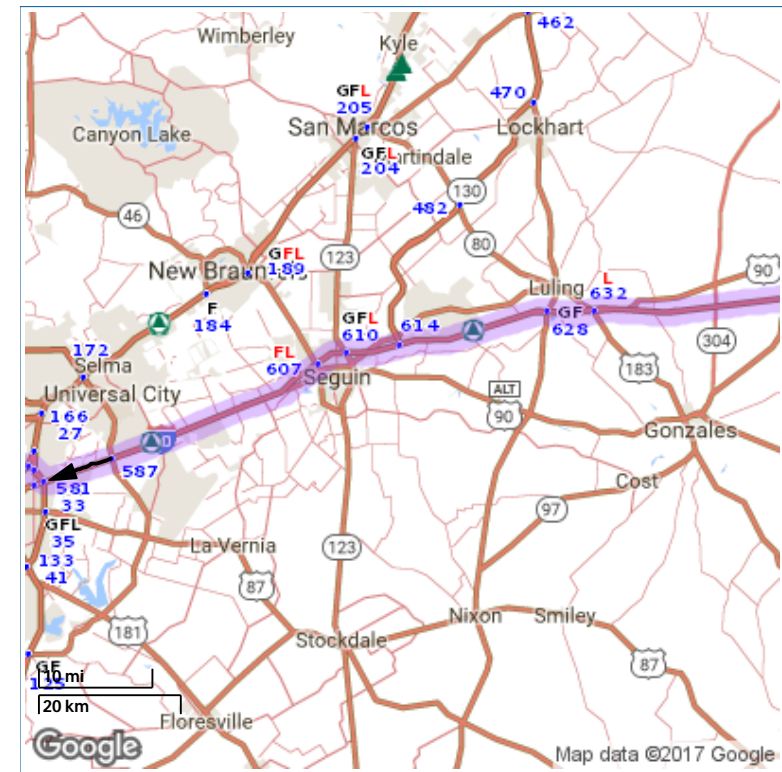
Traveled on This Map: 120.6 miles (194.1km)

57a.Continue on I-10 W



## Advisory

» Expect delays during morning & afternoon rush hours: I-10; at I-610 Interchange



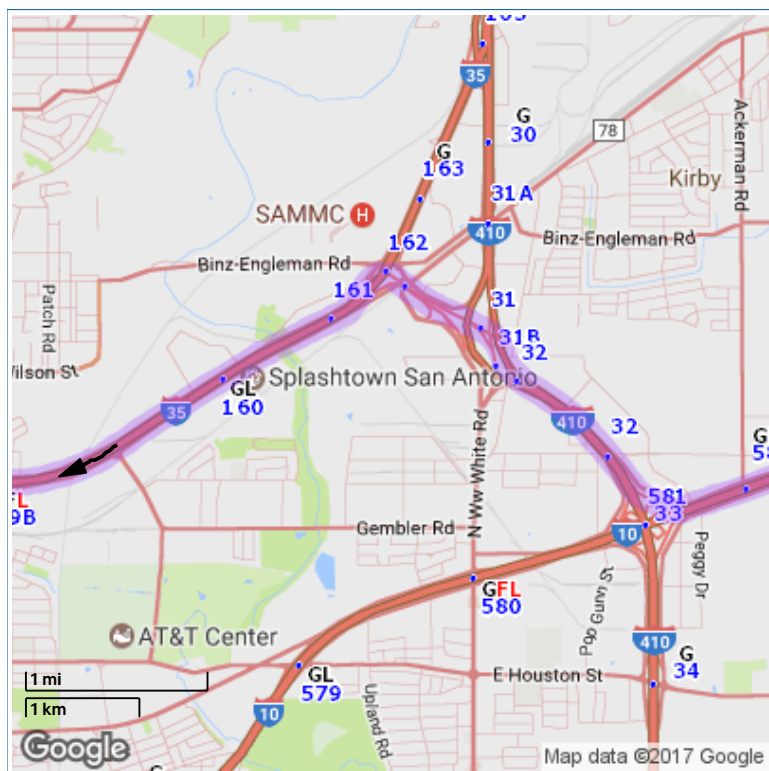
## Directions

### Continuing to San Antonio, TX, United States

Remaining Distance: 73.8 miles (118.8km)

Traveled on This Map: 64.6 miles (104.0km)

57b.Continue on I-10 W



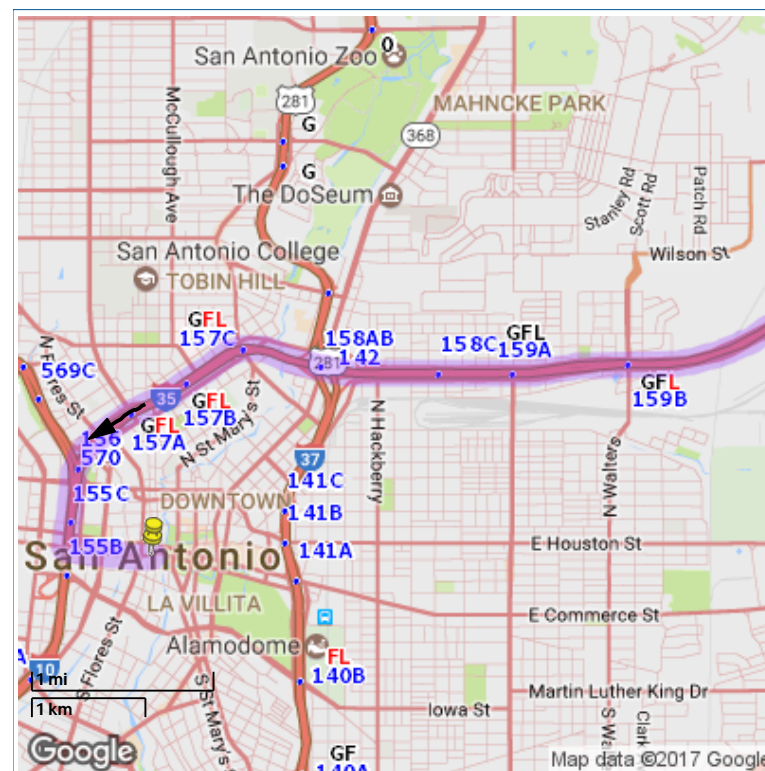
## Directions

### Continuing to San Antonio, TX, United States

Remaining Distance: 9.2 miles (14.8km)

Traveled on This Map: 4.6 miles (7.4km)

58. Take exit 581 for Interstate 410 - Drive for 0.3 miles.
59. Keep right at the fork, follow signs for I-410 N and merge onto I-410 N - Drive for 1.4 miles.
60. Take exit 31 on the left for Interstate 35 S toward San Antonio - Drive for 1.0 miles.
61. Merge onto I-35 S - Drive for 4.2 miles.



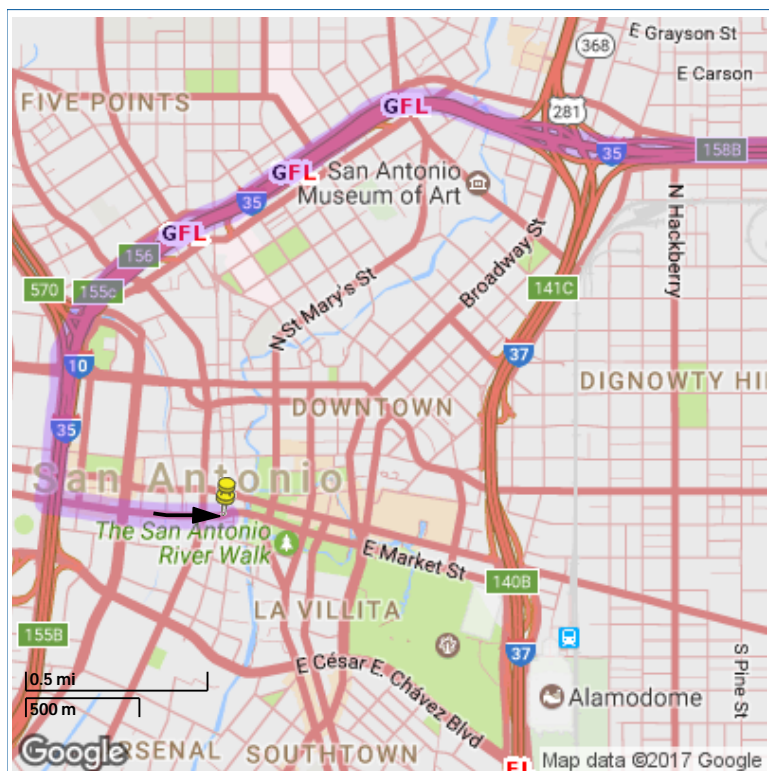
## Directions

### Continuing to San Antonio, TX, United States

Remaining Distance: 4.6 miles (7.4km)

Traveled on This Map: 3.5 miles (5.6km)

62. Keep right at the fork to stay on I-35 S, follow signs for Interstate 35 / Interstate 10 / U.S. 87 / Houston / El Paso - Drive for 1.2 miles.



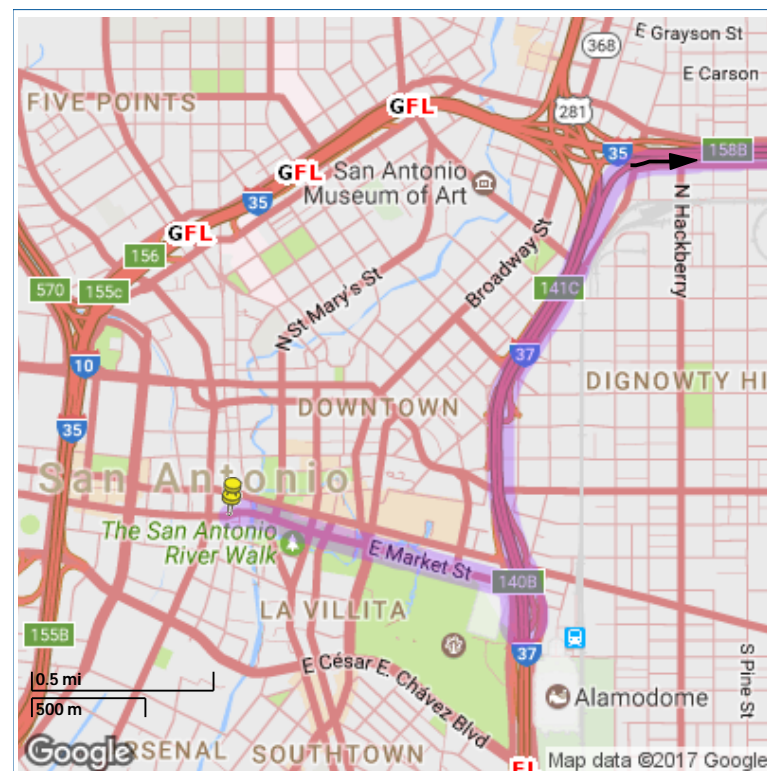
## Directions

### Continuing to San Antonio, TX, United States

Remaining Distance: 1.1 miles (1.8km)

Traveled on This Map: 1.1 miles (1.8km)

63. Take exit 155c toward W Houston St / Commerce St - Drive for 0.2 miles.
64. Merge onto La Trinidad St / S Pecos St Continue to follow S Pecos St - Drive for 0.4 miles.
65. Turn left onto Dolorosa Destination will be on the right - Drive for 0.5 miles.



## Directions

### San Antonio, TX, United States to Waco, TX, United States

Total Distance: 180.5 miles (290.5km)

Time: 2 hrs., 48mins.

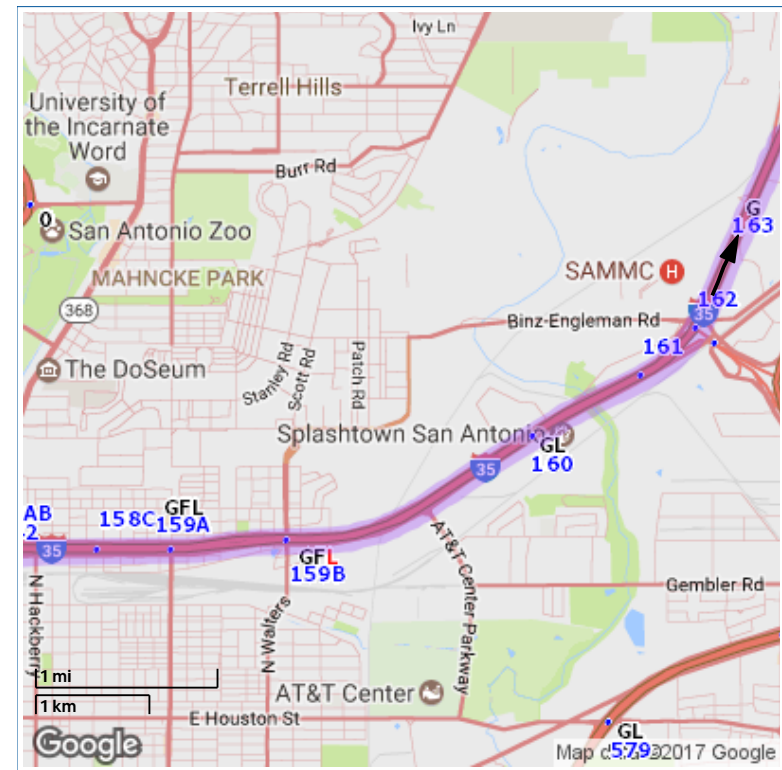
Traveled on This Map: 2.6 miles (4.2km)

66. Head east on Dolorosa toward Main Plaza - Drive for a short distance.
67. Continue onto W Market St - Drive for 0.8 miles.
68. Turn right onto Tower of the Americas Way - Drive for a short distance.
69. Take the ramp on the left onto I-37 N - Drive for 1.2 miles.

(continued on next page)

(continued from previous page)

70. Take exit 142A for Interstate 35 N toward Austin - Drive for 0.5 miles.



## Directions

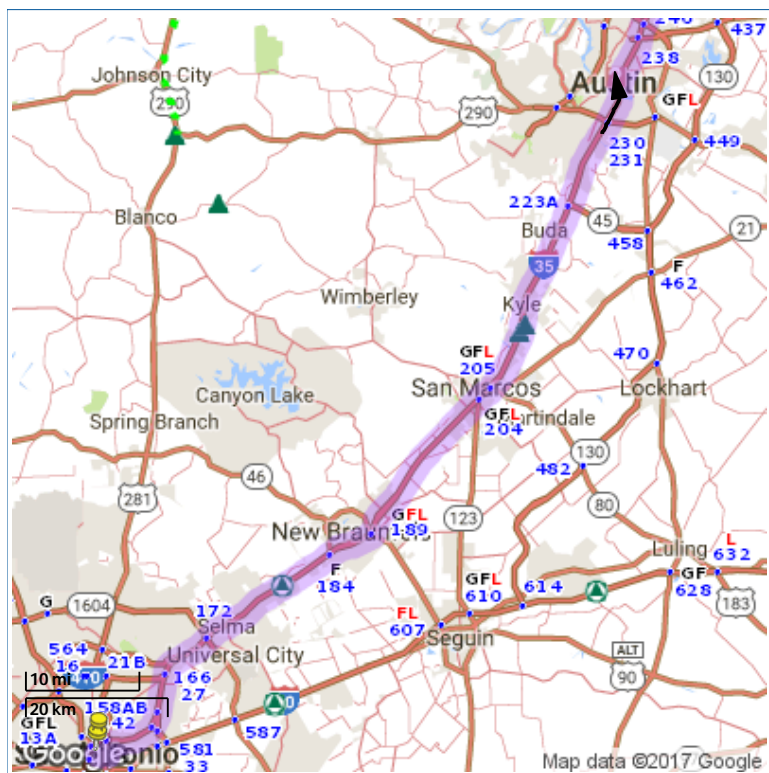
**Continuing to Waco, TX, United States**

Remaining Distance: 177.9 miles (286.3km)

Traveled on This Map: 4.4 miles (7.1km)

71. Merge onto I-35 N - Drive for 77.4 miles.





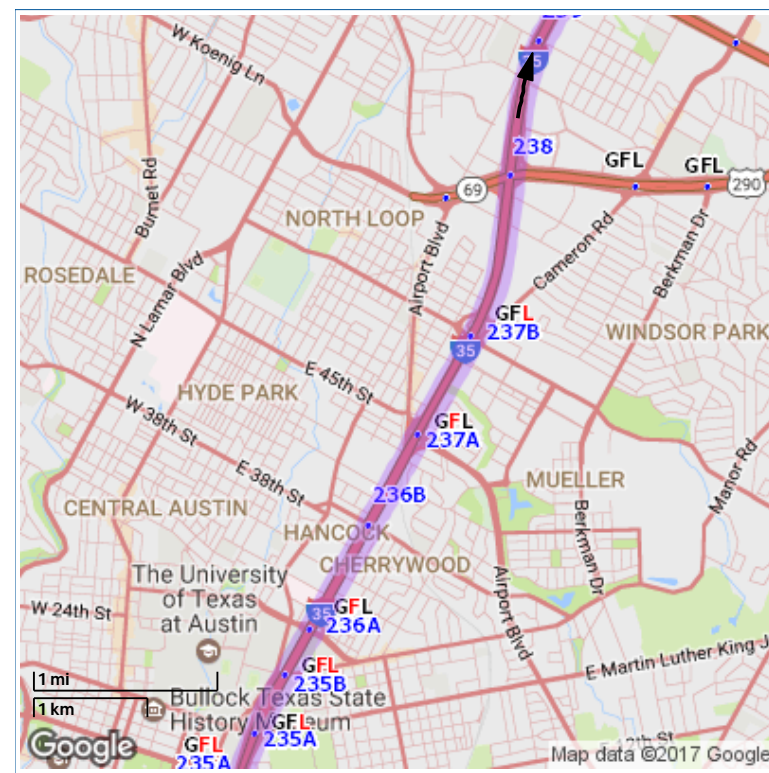
## Directions

### Continuing to Waco, TX, United States

Remaining Distance: 173.5 miles (279.2km)

Traveled on This Map: 73.0 miles (117.5km)

71a. Continue on I-35 N



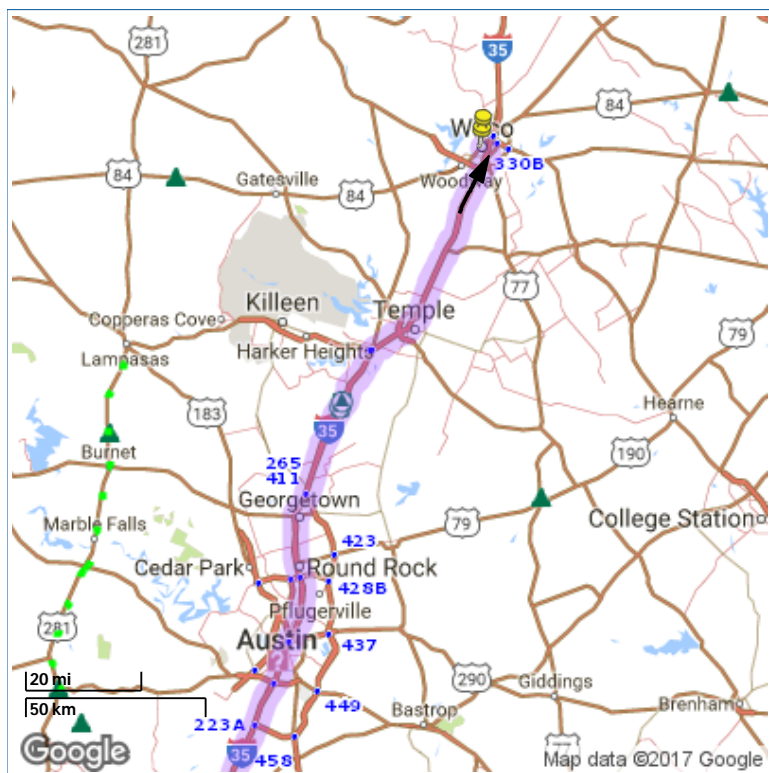
## Directions

### Continuing to Waco, TX, United States

Remaining Distance: 100.5 miles (161.7km)

Traveled on This Map: 4.0 miles (6.4km)

72. Keep left at the fork to stay on I-35 N - Drive for 98.5 miles.



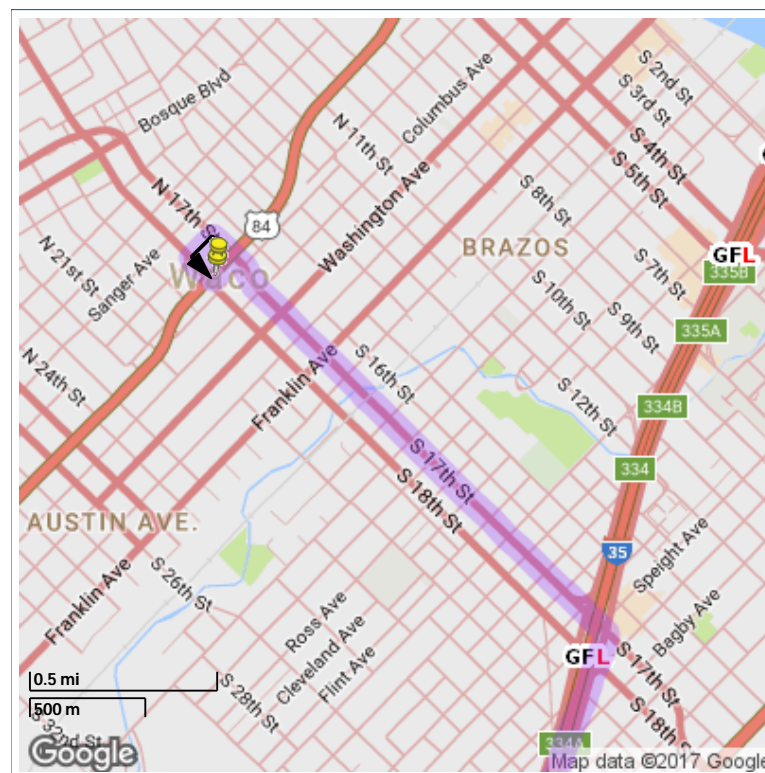
## Directions

### Continuing to Waco, TX, United States

Remaining Distance: 96.4 miles (155.1km)

Traveled on This Map: 94.4 miles (151.9km)

72a. Continue on I-35 N



## Directions

### Continuing to Waco, TX, United States

Remaining Distance: 2.0 miles (3.2km)

Traveled on This Map: 2.0 miles (3.2km)

- 73. Take exit 334A toward 18th - 17th Sts - Drive for a short distance.
- 74. Merge onto S Interstate Hwy 35 / J H Kultgen Expy - Drive for 0.2 miles.
- 75. Turn left onto S 17th St - Drive for 1.5 miles.
- 76. Turn left onto Fort Ave - Drive for a short distance.
- 77. Turn left at the 1st cross street onto N 18th St - Drive for a short distance.

(continued on next page)



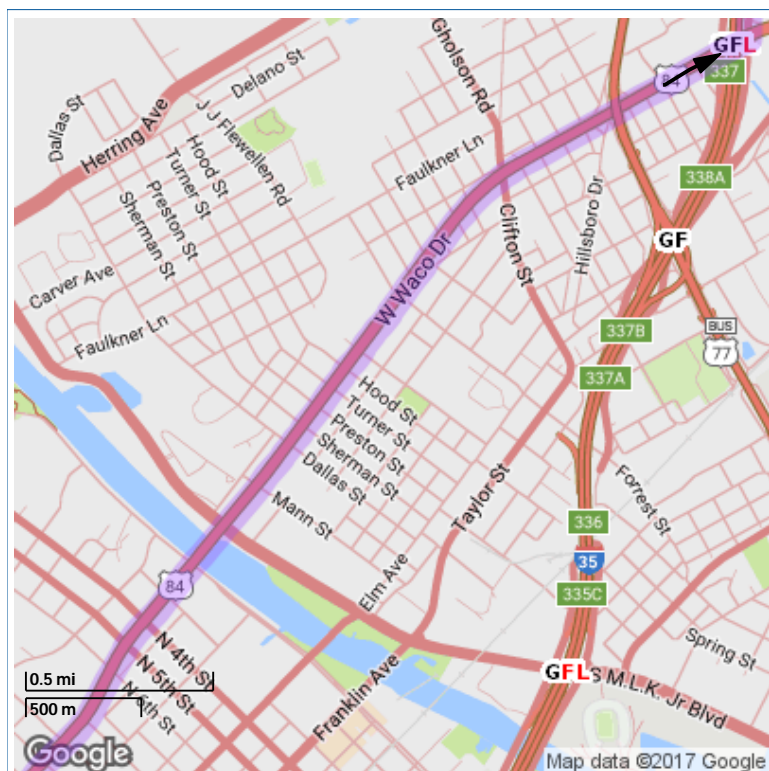
**Waco, TX, United States to Texas Christian University,  
South University Drive, Fort Worth, TX, United States**

Time: 1 hrs., 25mins.

Traveled on This Map: 0.7 miles (1.1km)

80. Head northeast on W Waco Dr toward N 17th St - Drive for 2.7 miles.





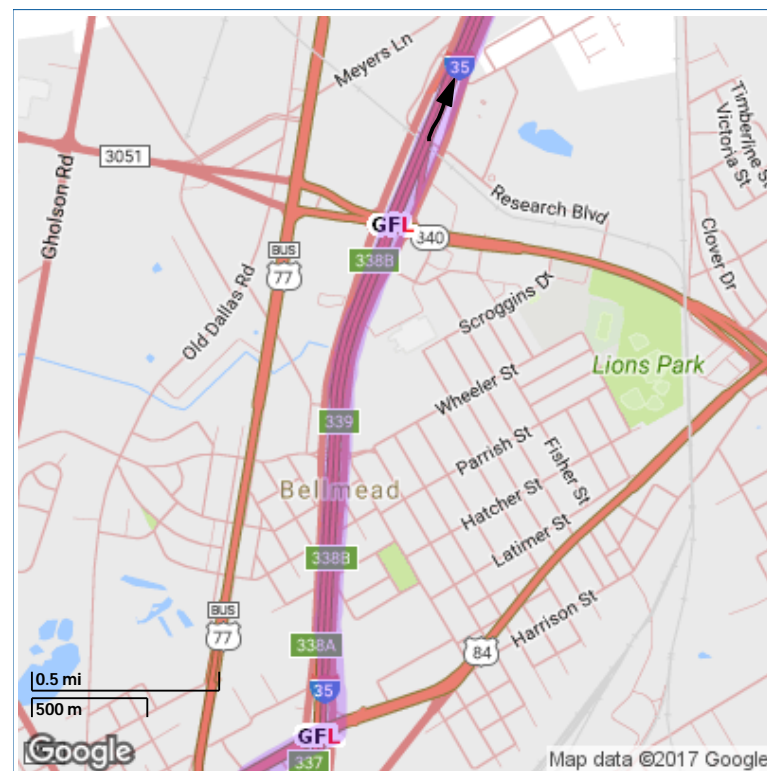
## Directions

**Continuing to Texas Christian University, South University Drive, Fort Worth, TX, United States**

Remaining Distance: 87.0 miles (140.0km)

Traveled on This Map: 2.6 miles (4.2km)

81. Keep left to stay on W Waco Dr - Drive for 0.7 miles.



## Directions

**Continuing to Texas Christian University, South University Drive, Fort Worth, TX, United States**

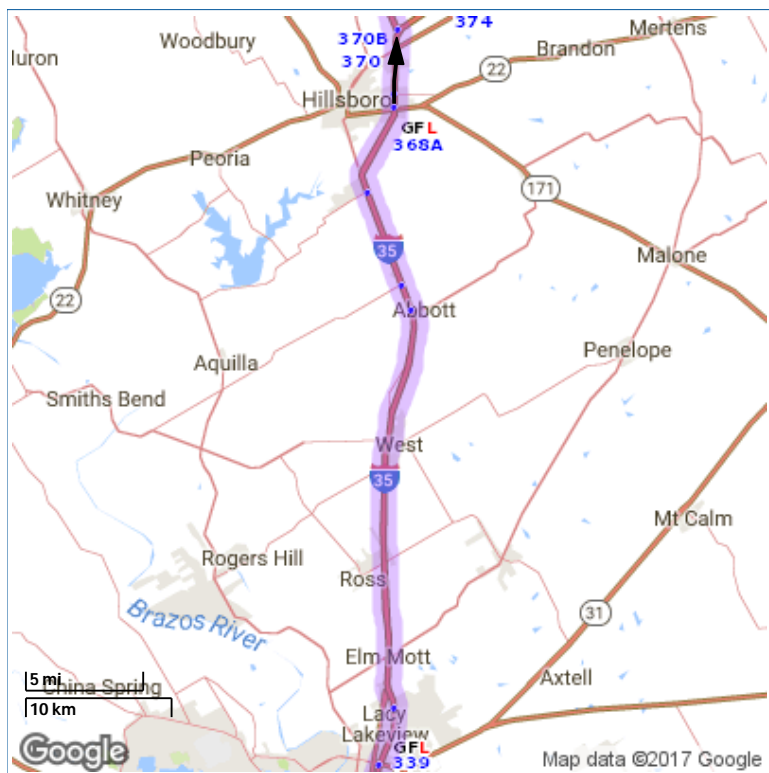
Remaining Distance: 84.4 miles (135.8km)

Traveled on This Map: 1.8 miles (2.9km)

82. Turn left onto S Interstate Hwy 35 - Drive for a short distance.

83. Take the ramp on the left onto I-35 N / US-77 N Continue to follow I-35 N - Drive for 33.5 miles.





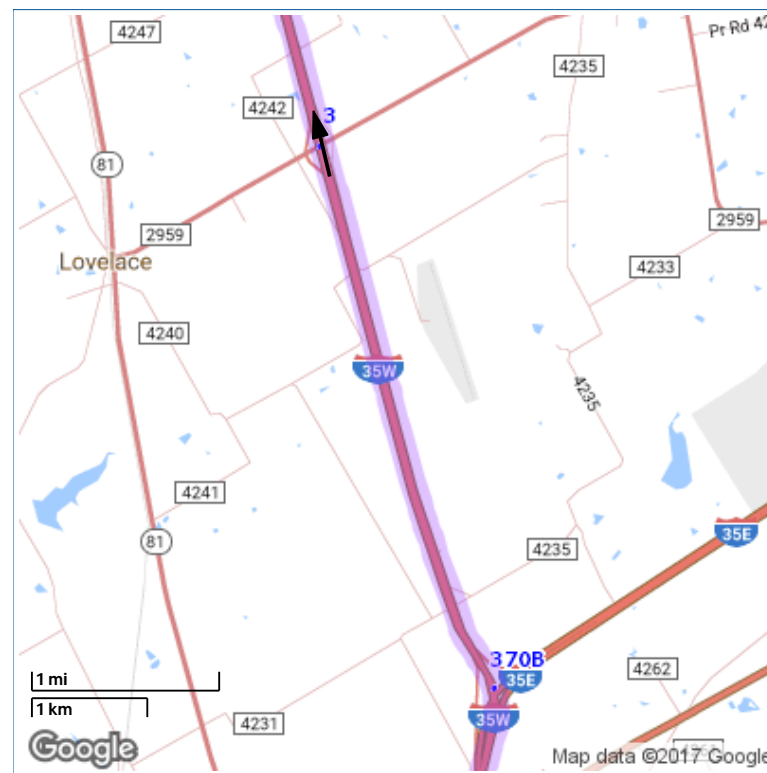
### Directions

**Continuing to Texas Christian University, South University Drive, Fort Worth, TX, United States**

Remaining Distance: 82.6 miles (132.9km)

Traveled on This Map: 31.6 miles (50.9km)

83a. Continue on I-35 N / US-77 N Continue to follow I-35 N



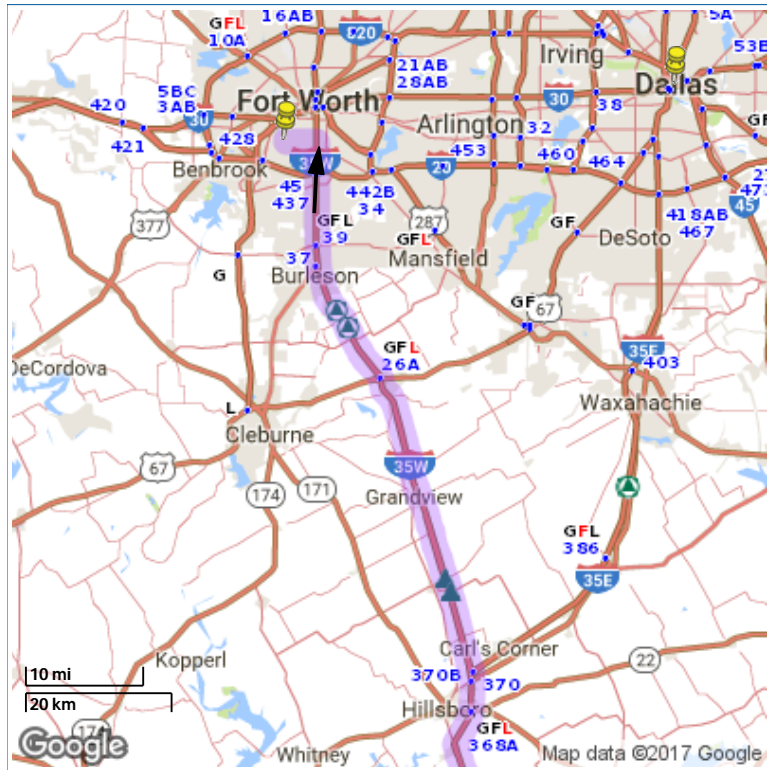
### Directions

**Continuing to Texas Christian University, South University Drive, Fort Worth, TX, United States**

Remaining Distance: 51.0 miles (82.1km)

Traveled on This Map: 3.7 miles (6.0km)

84. Keep left at the fork to continue on I-35W N , follow signs for Interstate 35W / Ft Worth - Drive for 47.7 miles.



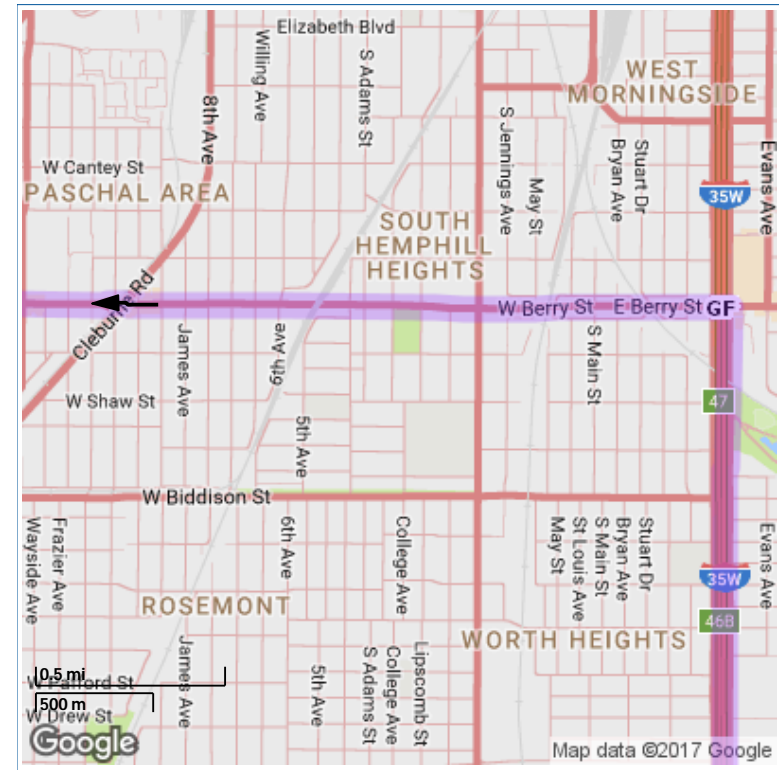
## Directions

**Continuing to Texas Christian University, South  
University Drive, Fort Worth, TX, United States**

Remaining Distance: 47.2 miles (76.0km)

Traveled on This Map: 43.9 miles (70.6km)

84a.Keep left at the fork to continue on I-35W N



## Directions

**Continuing to Texas Christian University, South  
University Drive, Fort Worth, TX, United States**

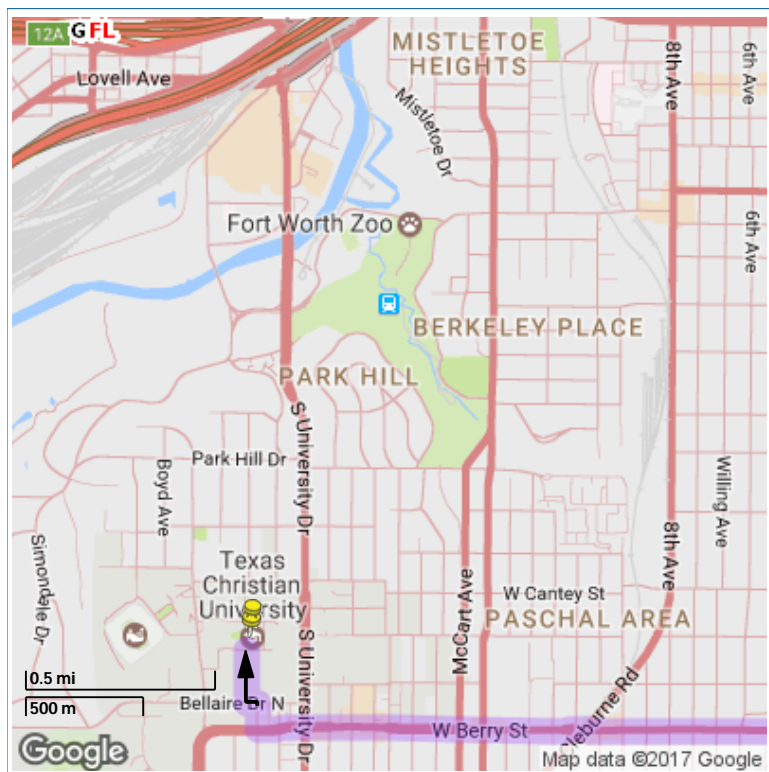
Remaining Distance: 3.4 miles (5.5km)

Traveled on This Map: 2.2 miles (3.5km)

85. Take exit 48A toward Berry St / TCU - Drive for 0.2 miles.

86. Merge onto South Fwy - Drive for 0.2 miles.

87. Turn left onto E Berry St - Drive for 2.5 miles.



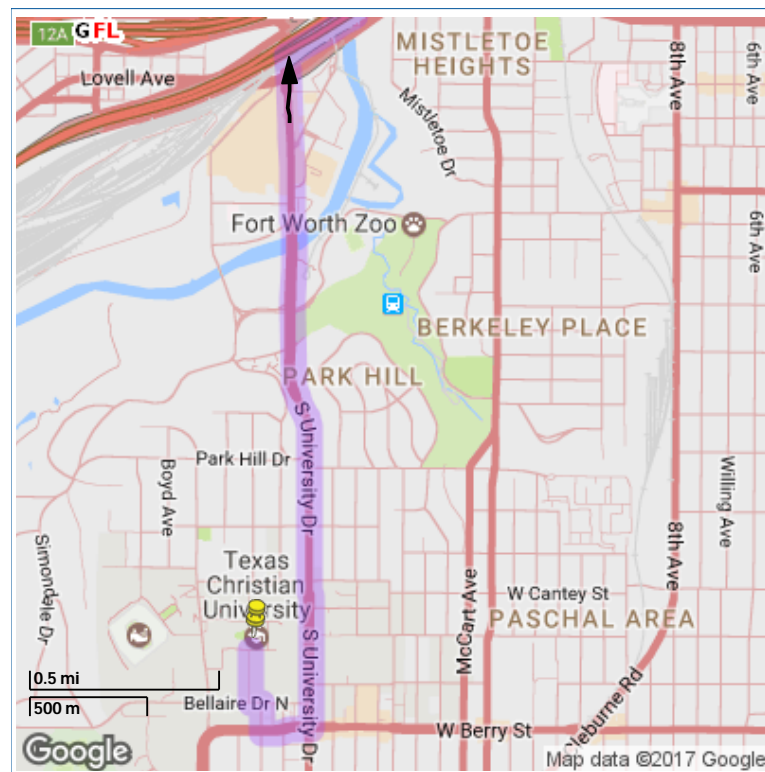
## Directions

**Continuing to Texas Christian University, South University Drive, Fort Worth, TX, United States**

Remaining Distance: 1.2 miles (1.9km)

Traveled on This Map: 1.0 miles (1.6km)

88. Turn right onto Wabash Ave - Drive for a short distance.
89. Turn left at the 1st cross street onto Bellaire Dr N - Drive for a short distance.
90. Turn right onto S Main Dr - Drive for a short distance.



## Directions

**Texas Christian University, South University Drive, Fort Worth, TX, United States to Dallas, TX, United States**

Total Distance: 36.3 miles (58.4km)

Time: 0 hrs., 44mins.

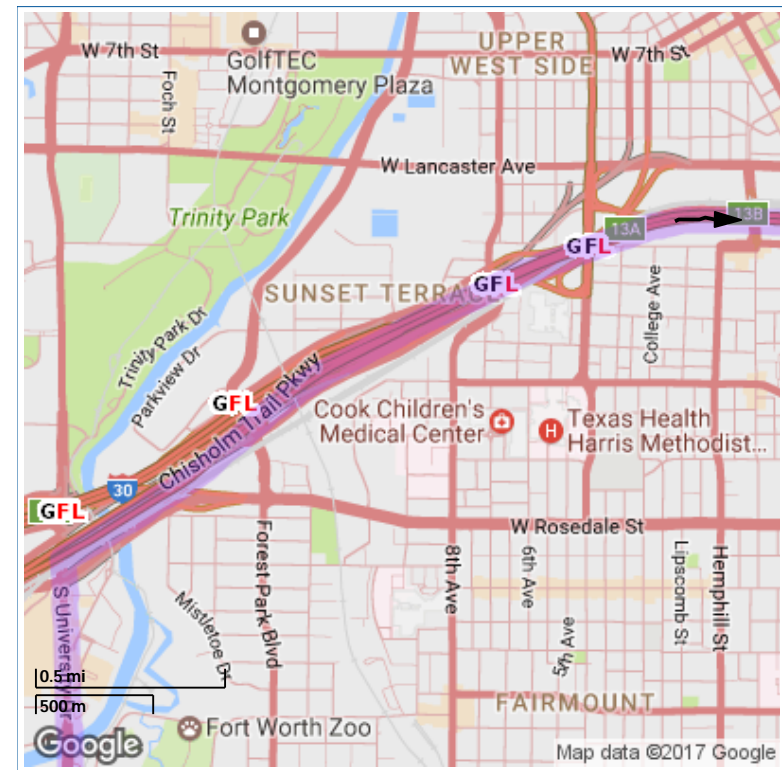
Traveled on This Map: 2.2 miles (3.5km)

91. Head south on S Main Dr - Drive for a short distance.
92. Turn left onto Bellaire Dr N - Drive for a short distance.
93. Turn right onto Wabash Ave - Drive for a short distance.
94. Turn left at the 1st cross street onto W Berry St - Drive for a short distance.

(continued on next page)

(continued from previous page)

95. Turn left onto S University Dr - Drive for 1.8 miles.



## Directions

**Continuing to Dallas, TX, United States**

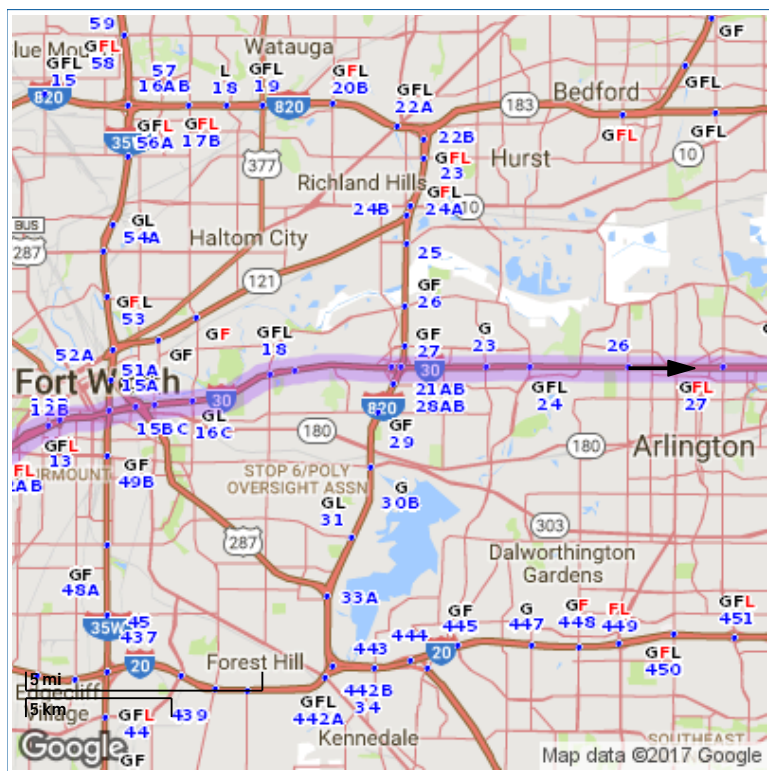
Remaining Distance: 34.2 miles (55.0km)

Traveled on This Map: 2.0 miles (3.2km)

96. Turn right to merge onto Chisholm Trail Pkwy - Drive for 1.1 miles.

97. Merge onto I-30 E - Drive for 14.1 miles.





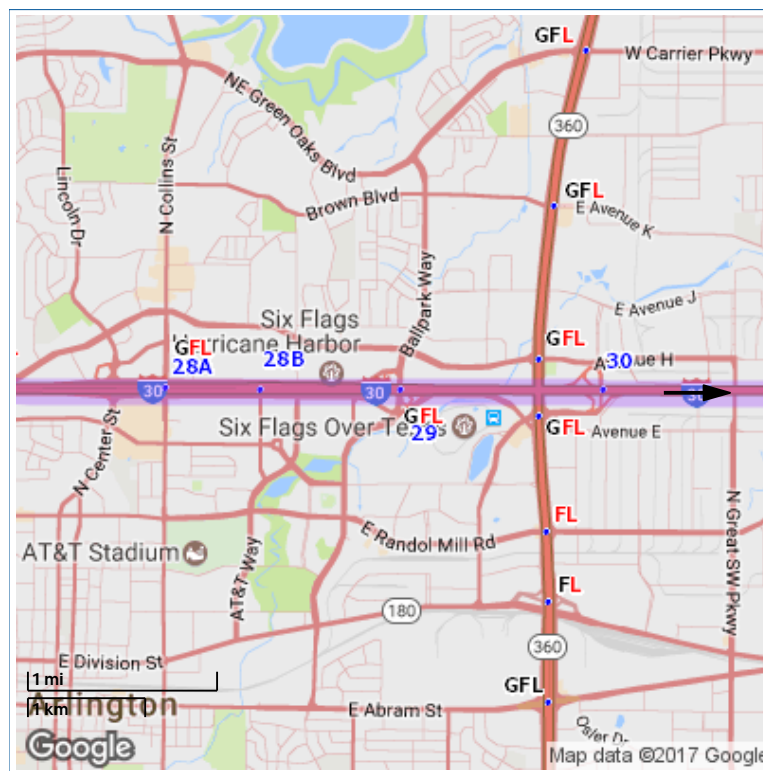
## Directions

**Continuing to Dallas, TX, United States**

Remaining Distance: 32.1 miles (51.7km)

Traveled on This Map: 13.2 miles (21.2km)

97a.Continue on I-30 E



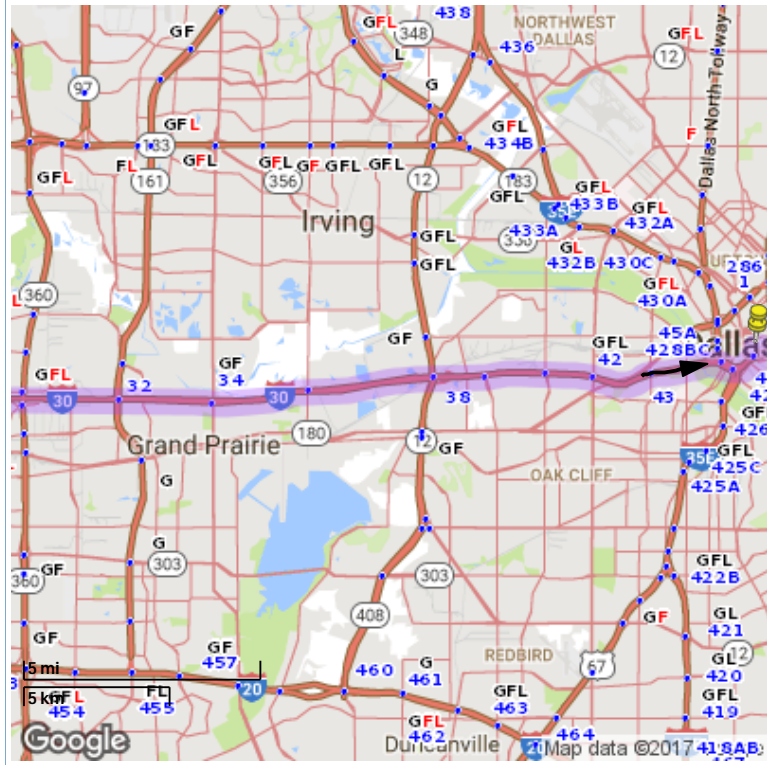
## Directions

**Continuing to Dallas, TX, United States**

Remaining Distance: 18.9 miles (30.4km)

Traveled on This Map: 3.6 miles (5.8km)

98.Keep right at the fork to stay on I-30 E - Drive for 17.2 miles.



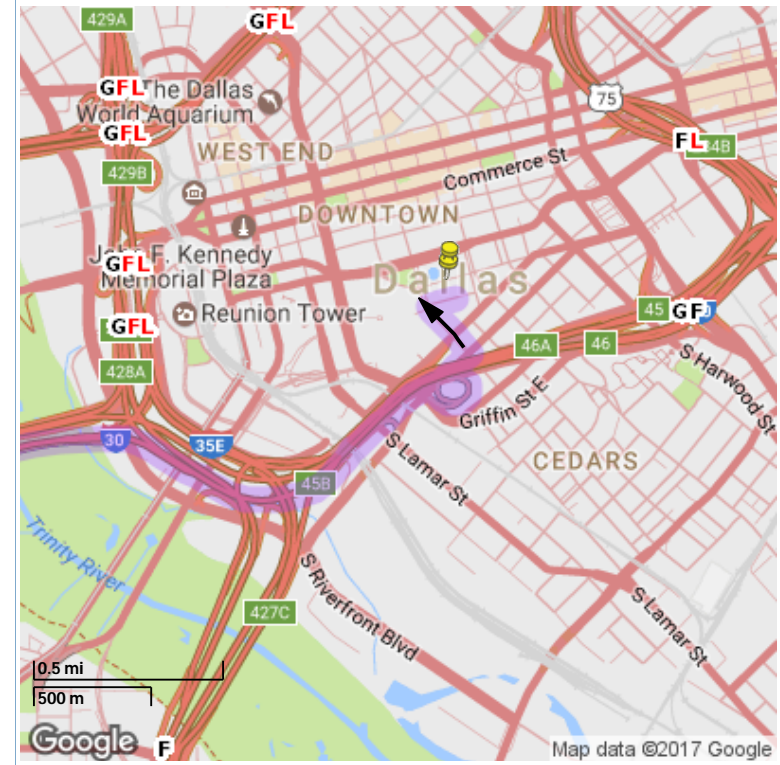
## Directions

**Continuing to Dallas, TX, United States**

Remaining Distance: 15.4 miles (24.8km)

Traveled on This Map: 13.6 miles (21.9km)

98a. Continue on I-30 E



## Directions

**Continuing to Dallas, TX, United States**

Remaining Distance: 1.8 miles (2.9km)

Traveled on This Map: 1.7 miles (2.7km)

99. Keep right to stay on I-30 E - Drive for 0.7 miles.

100. Take exit 45B toward Lamar Street / Griffin Street - Drive for 0.2 miles.

101. Continue onto E R L Thornton Fwy - Drive for 0.3 miles.

102. Take the ramp to Downtown - Drive for a short distance.

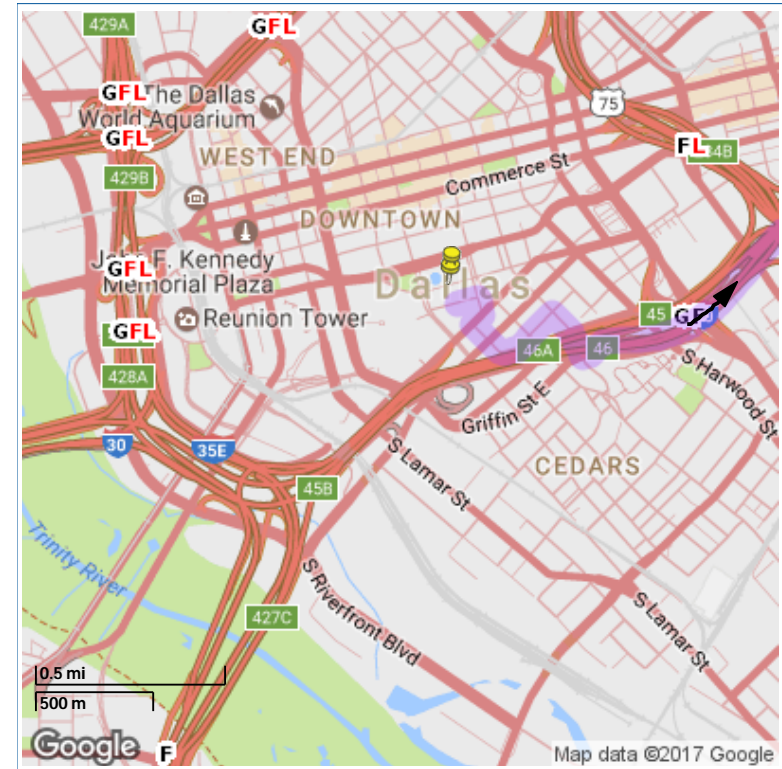
103. Keep right at the fork, follow signs for Cadiz St and merge onto Cadiz St - Drive for 0.2 miles.

(continued on next page)

(continued from previous page)

104. Turn left onto S Akard St - Drive for 0.2 miles.

105. Turn right Destination will be on the left - Drive for a short distance.



## Directions

**Dallas, TX, United States to Tom, OK, United States**

Total Distance: 173.0 miles (278.4km)

Time: 2 hrs., 37mins.

Traveled on This Map: 1.1 miles (1.8km)

106. Head east toward Browder St - Drive for a short distance.

107. Turn right onto Browder St - Drive for a short distance.

108. Turn right onto Canton St - Drive for a short distance.

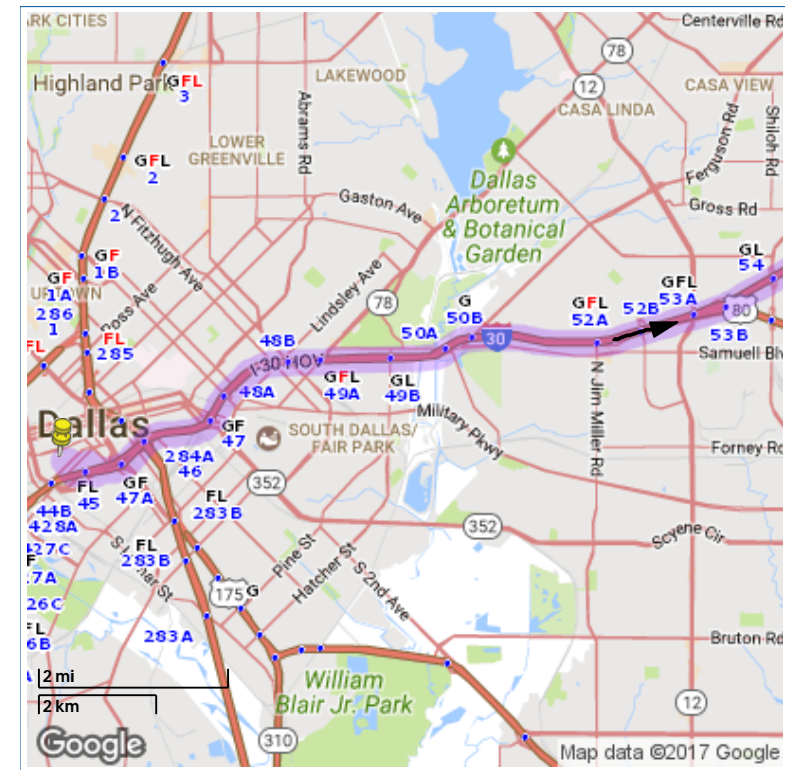
109. Turn left onto Browder St - Drive for a short distance.

110. Browder St turns slightly left and becomes Corsicana St - Drive for 0.2 miles.

(continued on next page)

(continued from previous page)

111. Turn right onto South St. Paul Street - Drive for a short distance.
112. Turn left onto the Interstate 30 E ramp - Drive for a short distance.
113. Keep left at the fork, follow signs for I-30 E and merge onto I-30 E - Drive for 6.8 miles.



## Directions

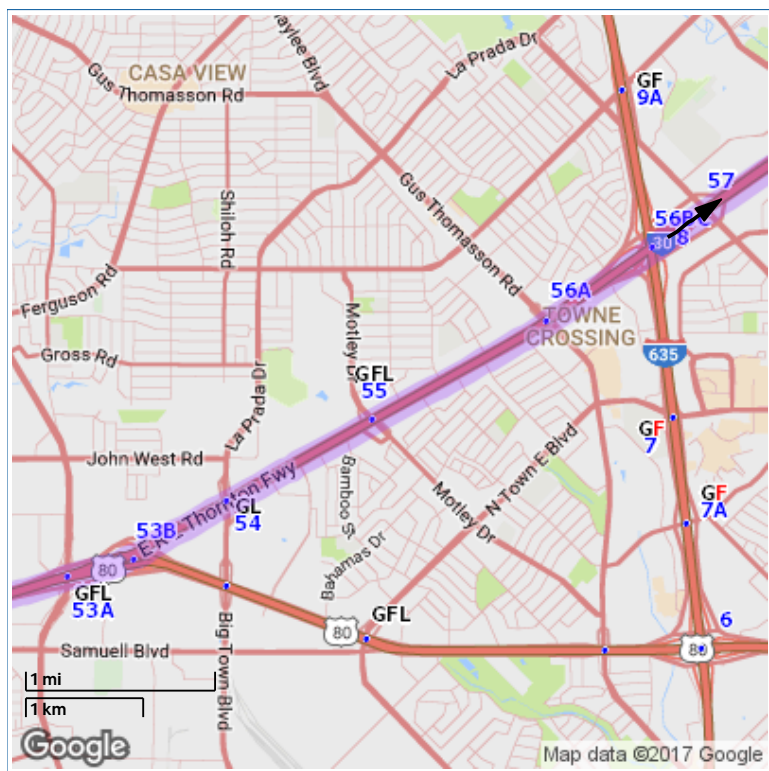
**Continuing to Tom, OK, United States**

Remaining Distance: 172.0 miles (276.8km)

Traveled on This Map: 6.2 miles (10.0km)

- 113a. Continue on I-30 E





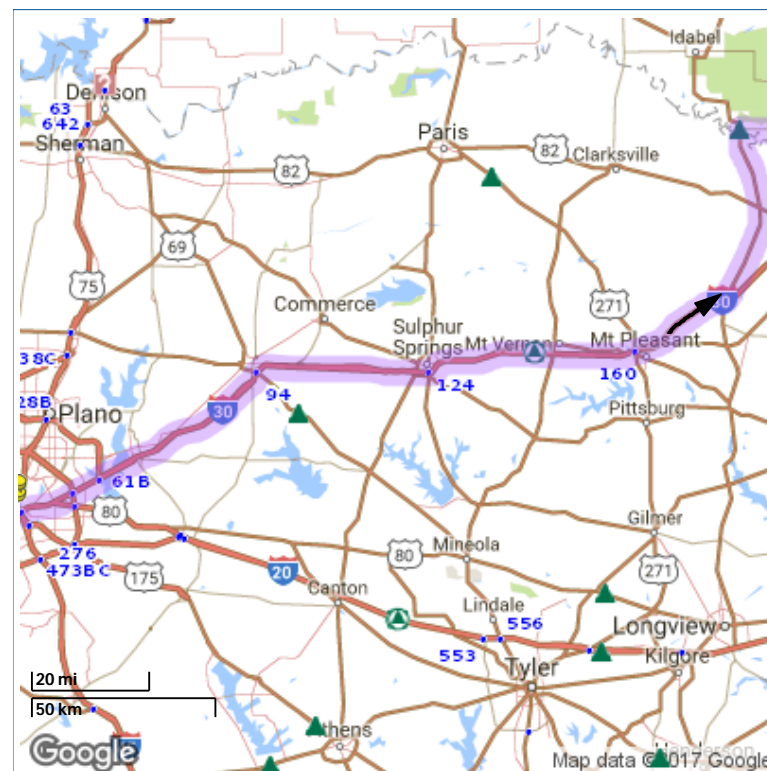
## Directions

### Continuing to Tom, OK, United States

Remaining Distance: 165.8 miles (266.8km)

Traveled on This Map: 4.1 miles (6.6km)

114.Keep left at the fork to stay on I-30 E - Drive for 125.1 miles.



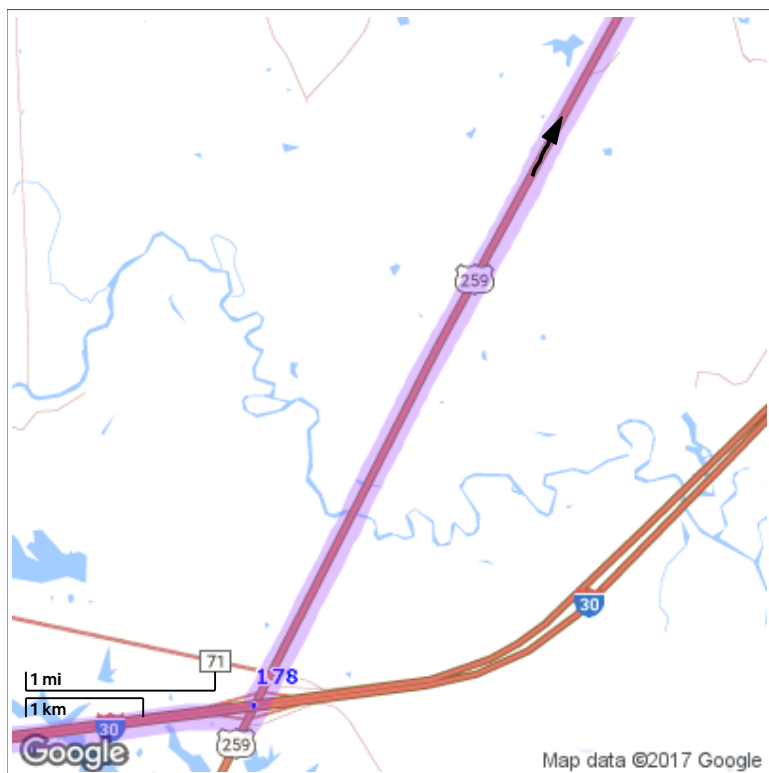
## Directions

### Continuing to Tom, OK, United States

Remaining Distance: 161.7 miles (260.2km)

Traveled on This Map: 120.9 miles (194.6km)

114a.Continue on I-30 E



## Directions

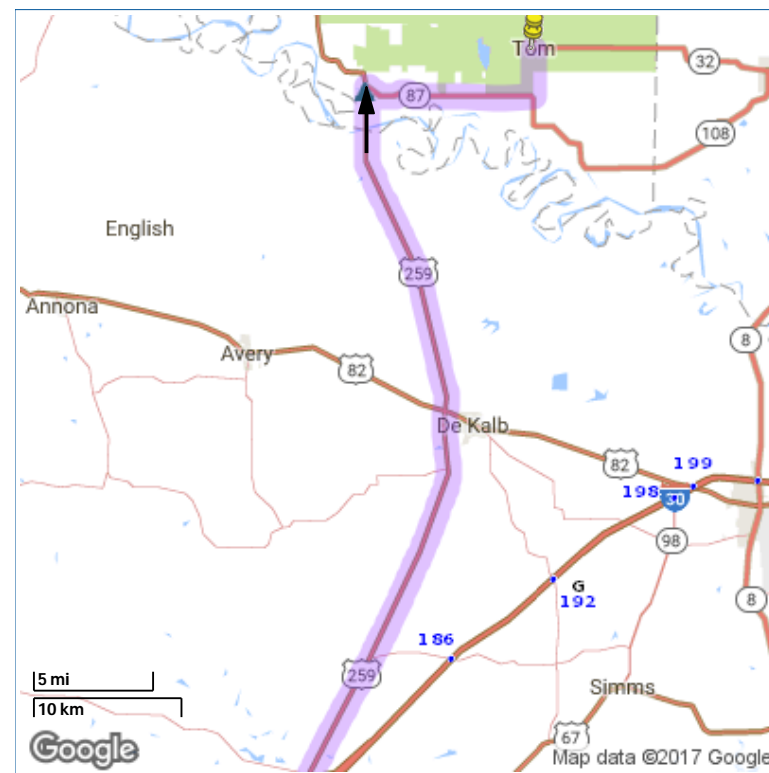
### Continuing to Tom, OK, United States

Remaining Distance: 40.7 miles (65.5km)

Traveled on This Map: 4.1 miles (6.6km)

115. Take exit 178 for US-259 toward De Kalb / Dalingerfield - Drive for 0.3 miles.

116. Turn left onto US-259 N Entering Oklahoma - Drive for 31.0 miles.



## Directions

### Continuing to Tom, OK, United States

Remaining Distance: 36.6 miles (58.9km)

Traveled on This Map: 27.2 miles (43.8km)

116a. Continue on US-259 N



### Directions

**Continuing to Tom, OK, United States**

Remaining Distance: 9.5 miles (15.3km)

Traveled on This Map: 3.8 miles (6.1km)

117. Turn right onto OK-87 E - Drive for 7.2 miles.



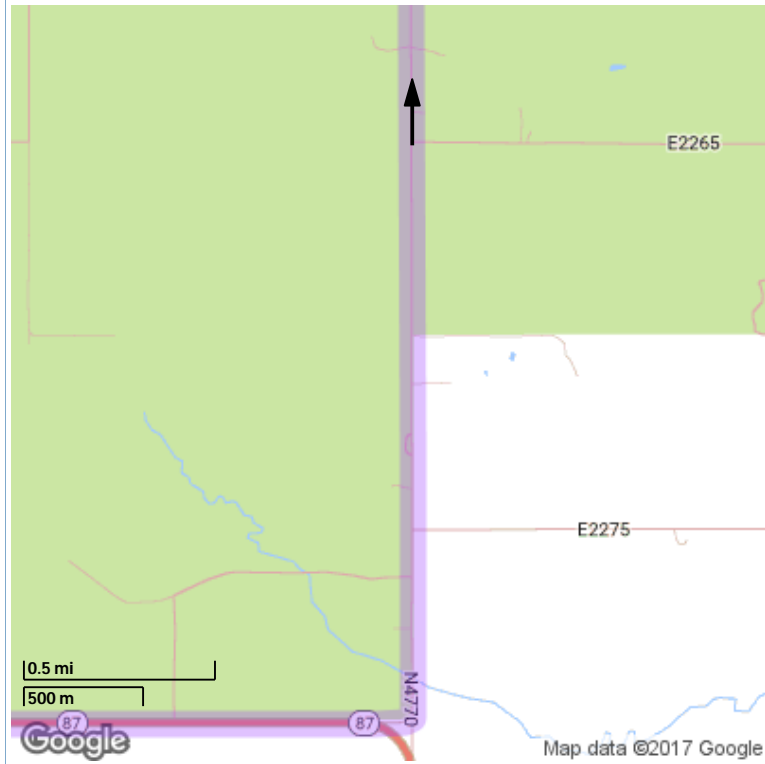
### Directions

**Continuing to Tom, OK, United States**

Remaining Distance: 5.7 miles (9.2km)

Traveled on This Map: 3.4 miles (5.5km)

117a. Continue on OK-87 E



## Directions

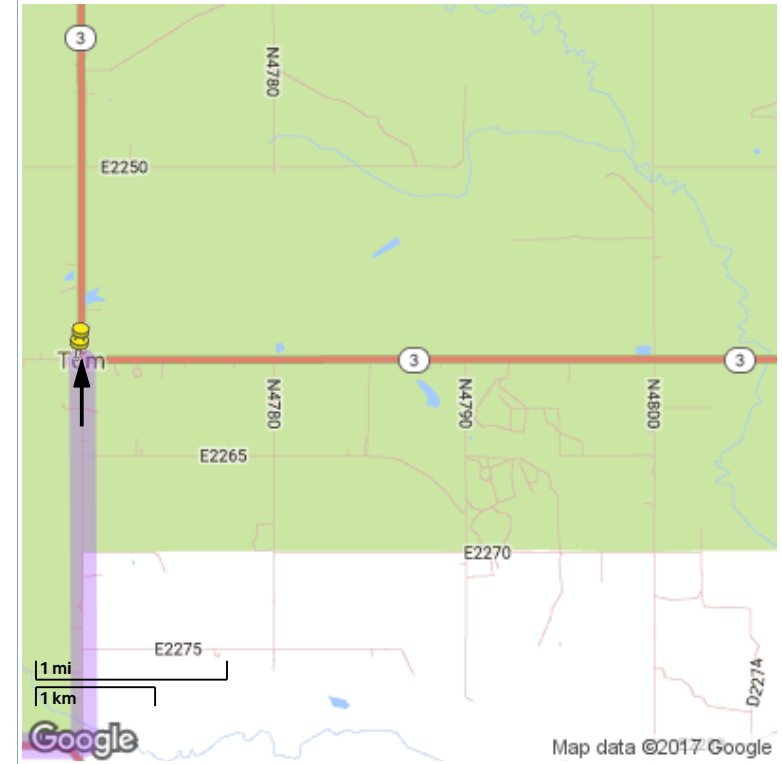
**Continuing to Tom, OK, United States**

Remaining Distance: 2.3 miles (3.7km)

Traveled on This Map: 1.9 miles (3.1km)

118.Slight left onto N4770 - Drive for a short distance.

119.Turn left to stay on N4770 - Drive for 2.0 miles.



## Directions

**Continuing to Tom, OK, United States**

Remaining Distance: 0.4 miles (0.6km)

Traveled on This Map: 0.3 miles (0.5km)

120.Turn left onto E2260 - Drive for a short distance.





## Directions

**Tom, OK, United States to Texarkana, TX, United States**

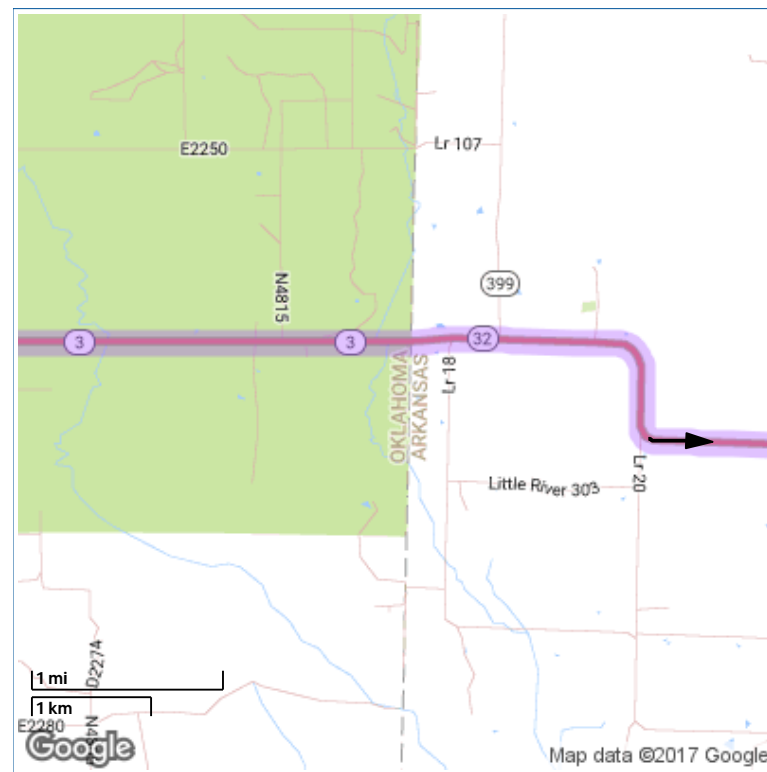
Total Distance: 52.3 miles (84.2km)

Time: 0 hrs., 56mins.

Traveled on This Map: 3.3 miles (5.3km)

121.Head east on E2260 toward N4770 - Drive for a short distance.

122.Continue onto OK-3 E Entering Arkansas - Drive for 5.1 miles.



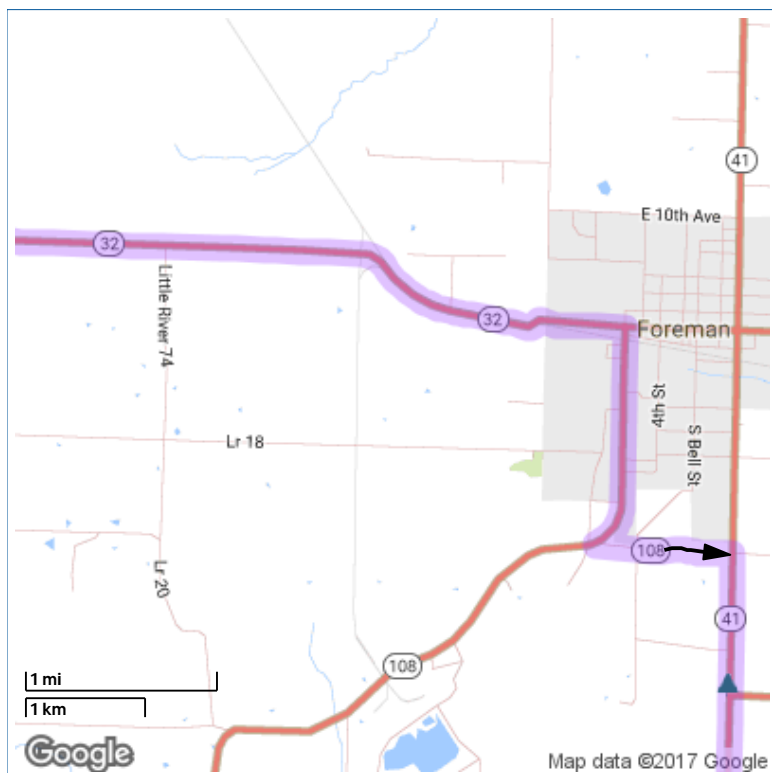
## Directions

**Continuing to Texarkana, TX, United States**

Remaining Distance: 49.0 miles (78.9km)

Traveled on This Map: 4.0 miles (6.4km)

123.Continue onto AR-32 E - Drive for 5.2 miles.



## Directions

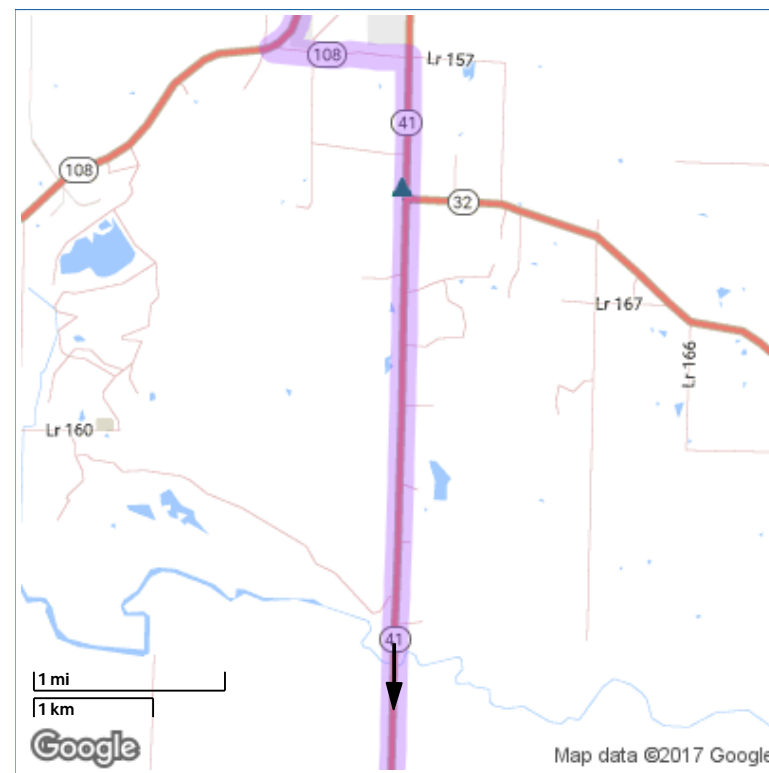
### Continuing to Texarkana, TX, United States

Remaining Distance: 45.1 miles (72.6km)

Traveled on This Map: 5.0 miles (8.0km)

124. Turn right onto AR-108 W / S 2nd St / Lawrence Hamilton Ave  
Continue to follow AR-108 W - Drive for 1.2 miles.

125. Turn left onto AR-108 Spur E - Drive for 0.7 miles.



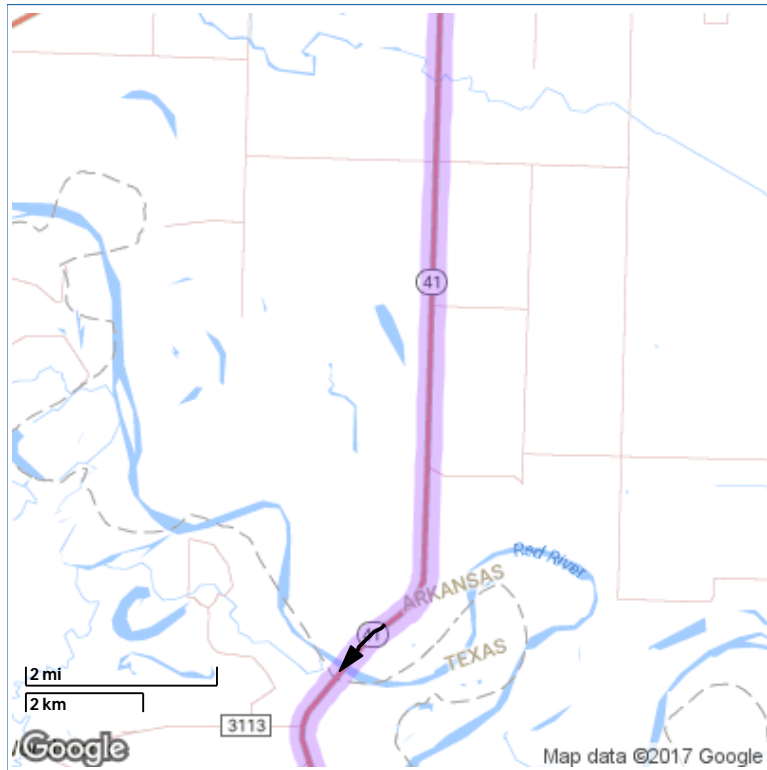
## Directions

### Continuing to Texarkana, TX, United States

Remaining Distance: 40.0 miles (64.4km)

Traveled on This Map: 3.5 miles (5.6km)

126. Turn right onto AR-32 E / AR-41 S Continue to follow AR-41 S -  
Drive for 9.8 miles.



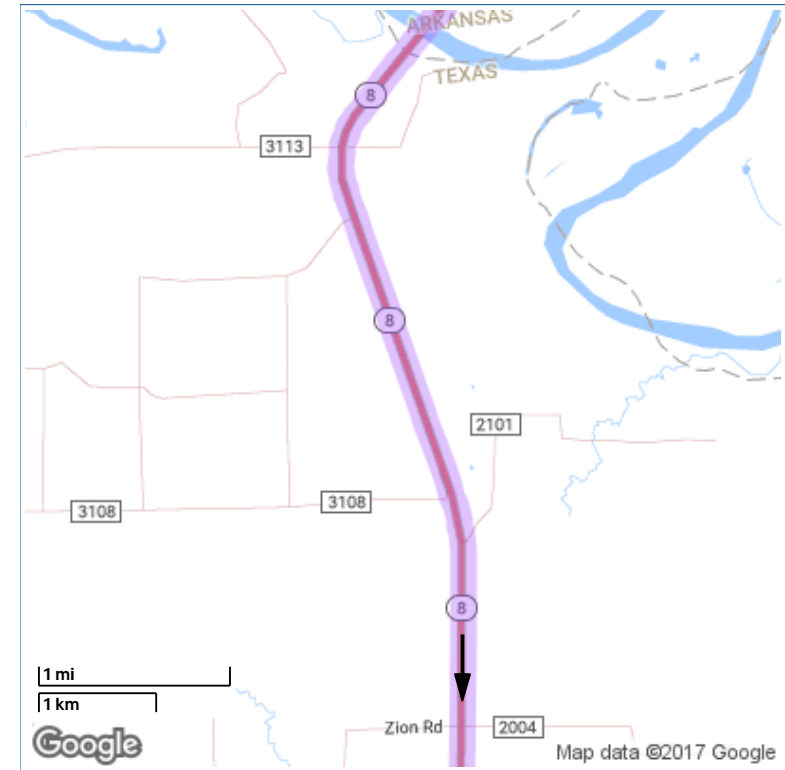
## Directions

**Continuing to Texarkana, TX, United States**

Remaining Distance: 36.6 miles (58.9km)

Traveled on This Map: 6.2 miles (10.0km)

126a.Continue on AR-32 E / AR-41 S Continue to follow AR-41 S



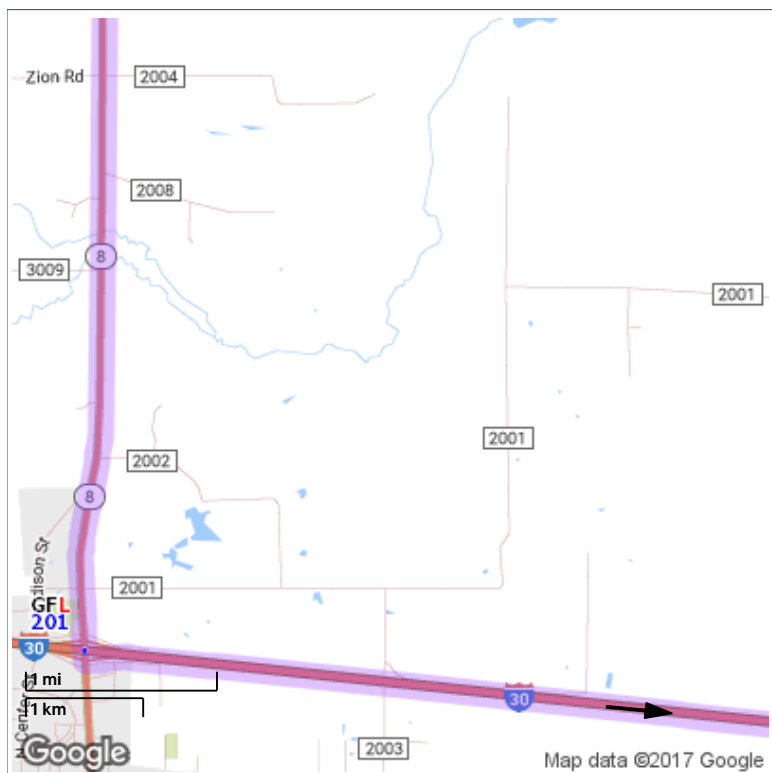
## Directions

**Continuing to Texarkana, TX, United States**

Remaining Distance: 30.3 miles (48.8km)

Traveled on This Map: 3.7 miles (6.0km)

127.Continue onto TX-8 S - Drive for 6.8 miles.



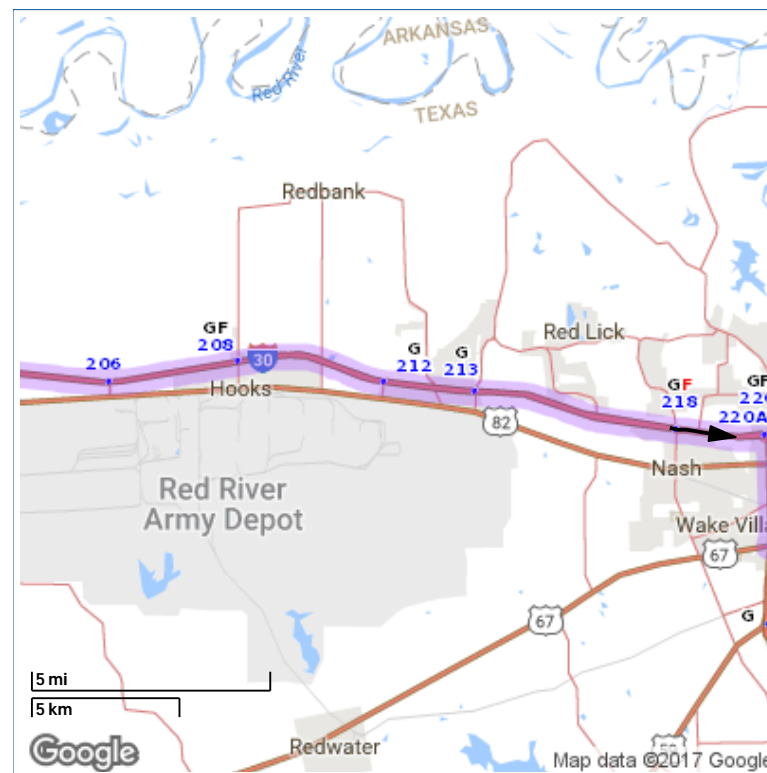
## Directions

### Continuing to Texarkana, TX, United States

Remaining Distance: 26.6 miles (42.8km)

Traveled on This Map: 6.3 miles (10.1km)

128. Turn left to merge onto I-30 E toward Texarkana - Drive for 17.6 miles.



## Directions

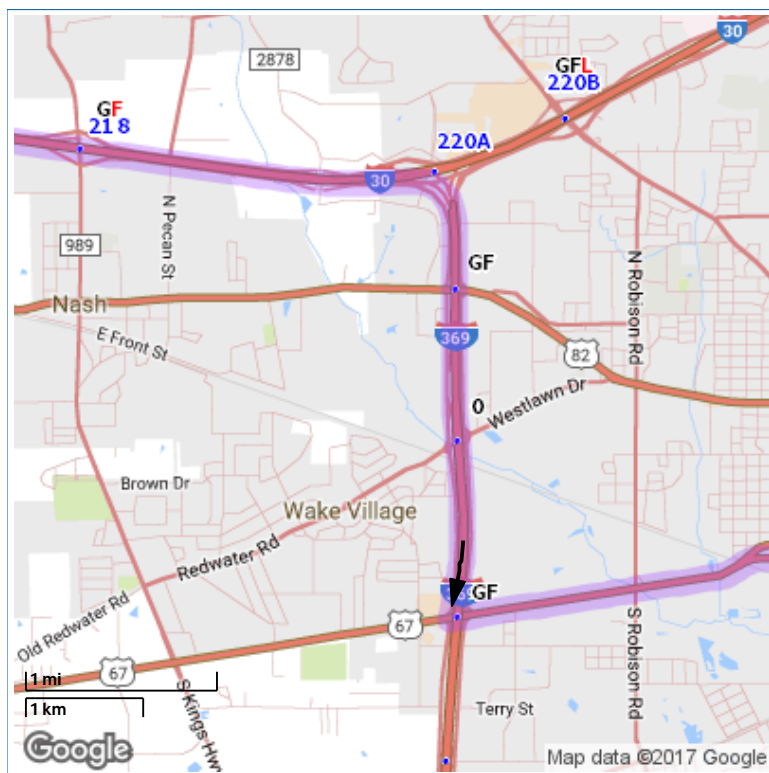
### Continuing to Texarkana, TX, United States

Remaining Distance: 20.3 miles (32.7km)

Traveled on This Map: 14.4 miles (23.2km)

128a. Continue on I-30 E





## Directions

### Continuing to Texarkana, TX, United States

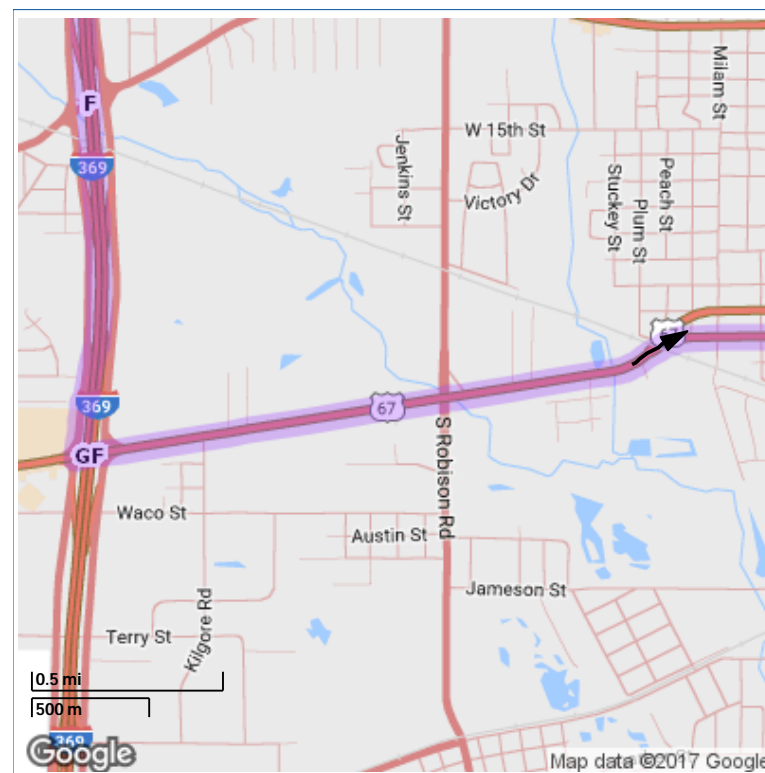
Remaining Distance: 5.9 miles (9.5km)

Traveled on This Map: 2.8 miles (4.5km)

129. Take exit 220A for U.S. 59 S toward U.S. 71 / Houston / Shreveport - Drive for 0.7 miles.

130. Continue onto I-369 / US-59 S - Drive for 1.8 miles.

131. Take the exit toward US-67 / 7th St - Drive for 0.3 miles.



## Directions

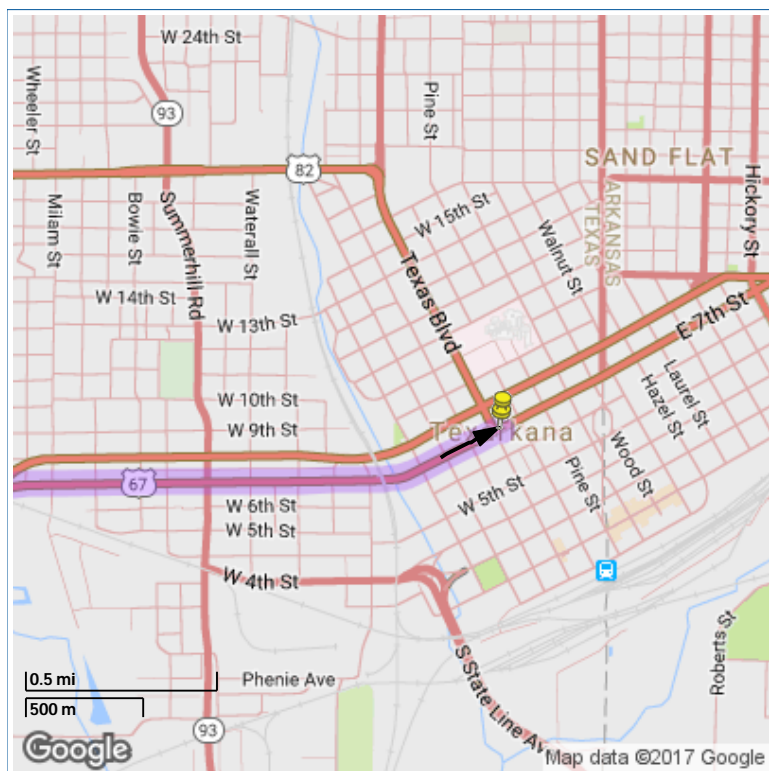
### Continuing to Texarkana, TX, United States

Remaining Distance: 3.1 miles (5.0km)

Traveled on This Map: 1.8 miles (2.9km)

132. Continue straight - Drive for a short distance.

133. Turn left onto W 7th St - Drive for 2.9 miles.



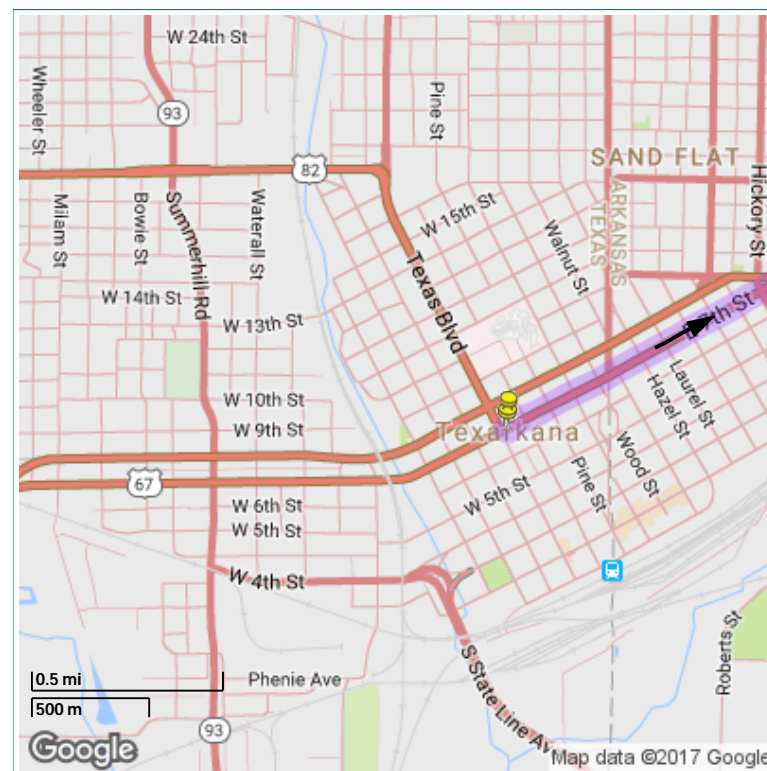
## Directions

## Continuing to Texarkana, TX, United States

Remaining Distance: 1.3 miles (2.1km)

Traveled on This Map: 1.2 miles (1.9km)

134. Turn right - Drive for a short distance.



## Directions

**Texarkana, TX, United States to Hot Springs National Park, Hot Springs Township, AR, United States**

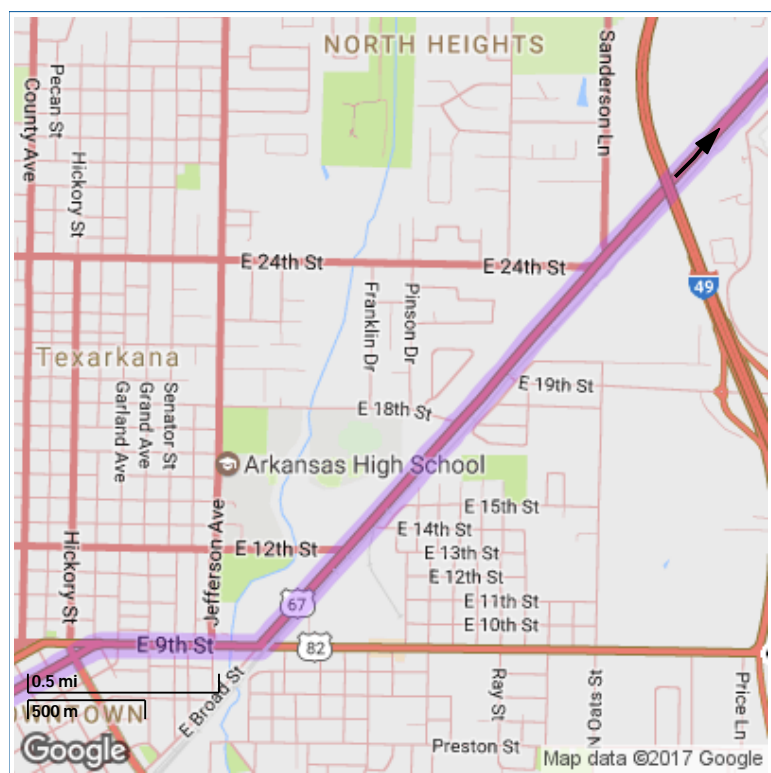
Total Distance: 120.9 miles (194.6km)

Time: 2 hrs., 5mins.

Traveled on This Map: 0.7 miles (1.1km)

135.Head northwest toward W 7th St - Drive for a short distance.

136.Turn right onto W 7th St Entering Arkansas - Drive for 0.8 miles.



## Directions

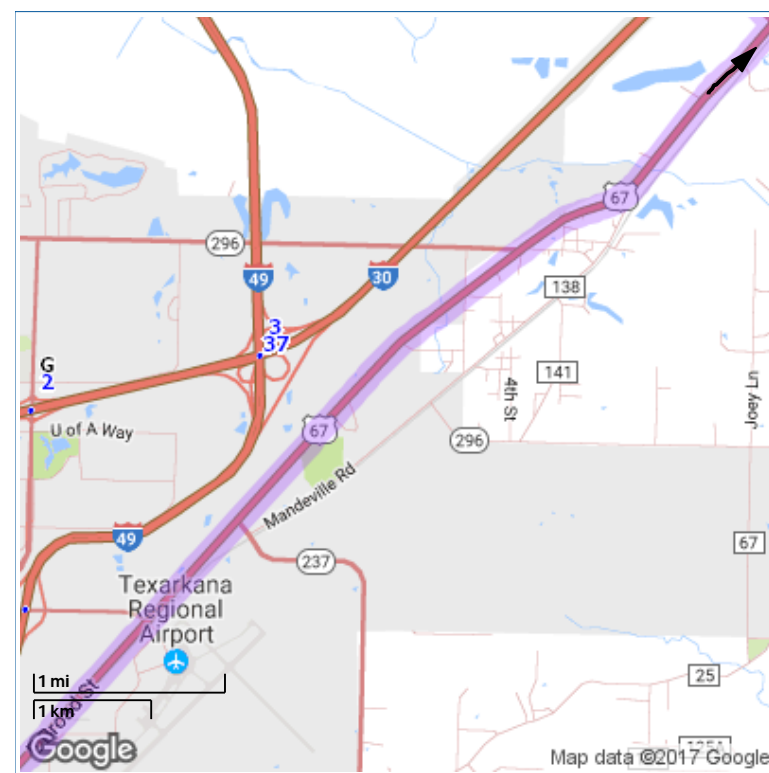
**Continuing to Hot Springs National Park, Hot Springs Township, AR, United States**

Remaining Distance: 120.2 miles (193.4km)

Traveled on This Map: 2.4 miles (3.9km)

137.Continue onto E 9th St - Drive for 0.4 miles.

138.Turn left onto US-67 N / E Broad St - Drive for 7.3 miles.



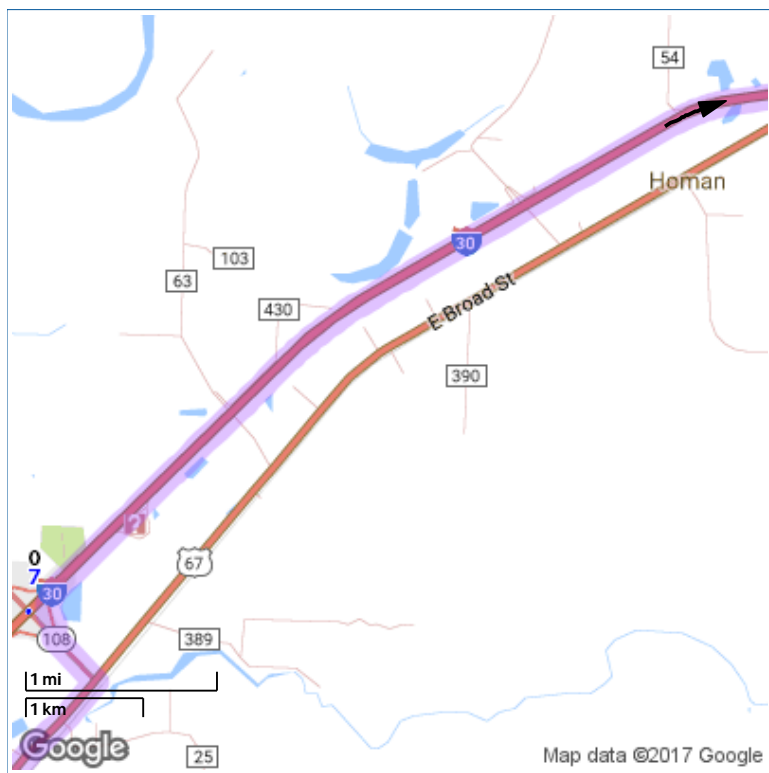
## Directions

**Continuing to Hot Springs National Park, Hot Springs Township, AR, United States**

Remaining Distance: 117.7 miles (189.4km)

Traveled on This Map: 5.3 miles (8.5km)

138a.Continue on US-67 N / E Broad St



## Directions

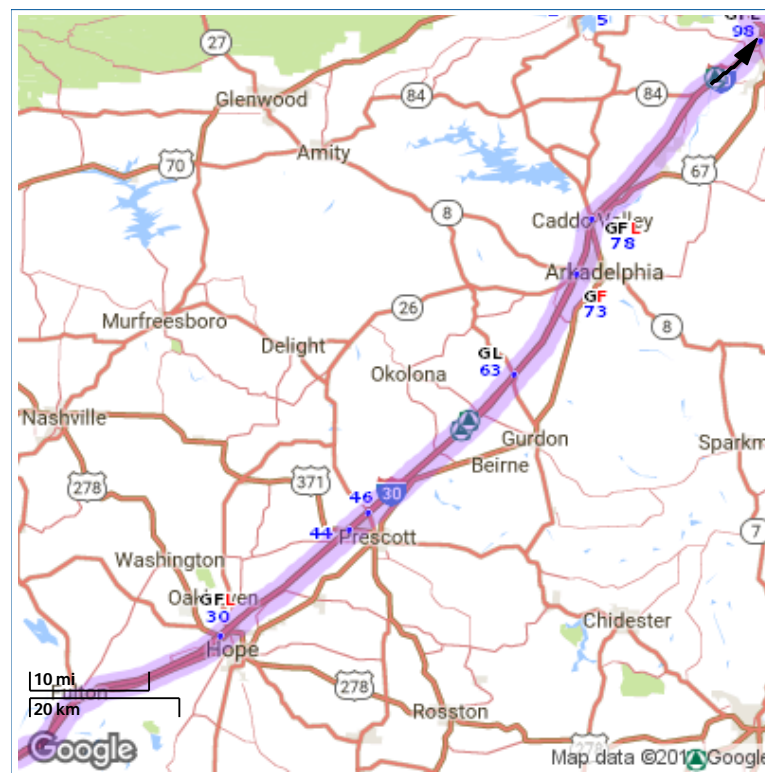
**Continuing to Hot Springs National Park, Hot Springs Township, AR, United States**

Remaining Distance: 112.5 miles (181.0km)

Traveled on This Map: 5.0 miles (8.0km)

139. Turn left onto State Hwy 108 - Drive for 0.3 miles.

140. Turn right to merge onto I-30 E toward Little Rock - Drive for 91.8 miles.



## Directions

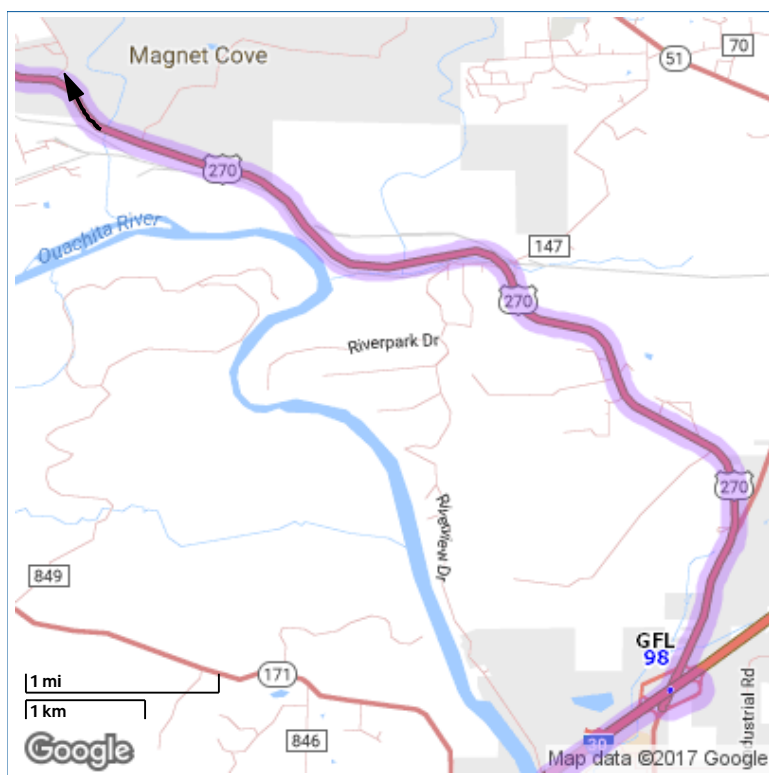
**Continuing to Hot Springs National Park, Hot Springs Township, AR, United States**

Remaining Distance: 107.5 miles (173.0km)

Traveled on This Map: 87.1 miles (140.2km)

140a. Continue on I-30 E





## Directions

**Continuing to Hot Springs National Park, Hot Springs Township, AR, United States**

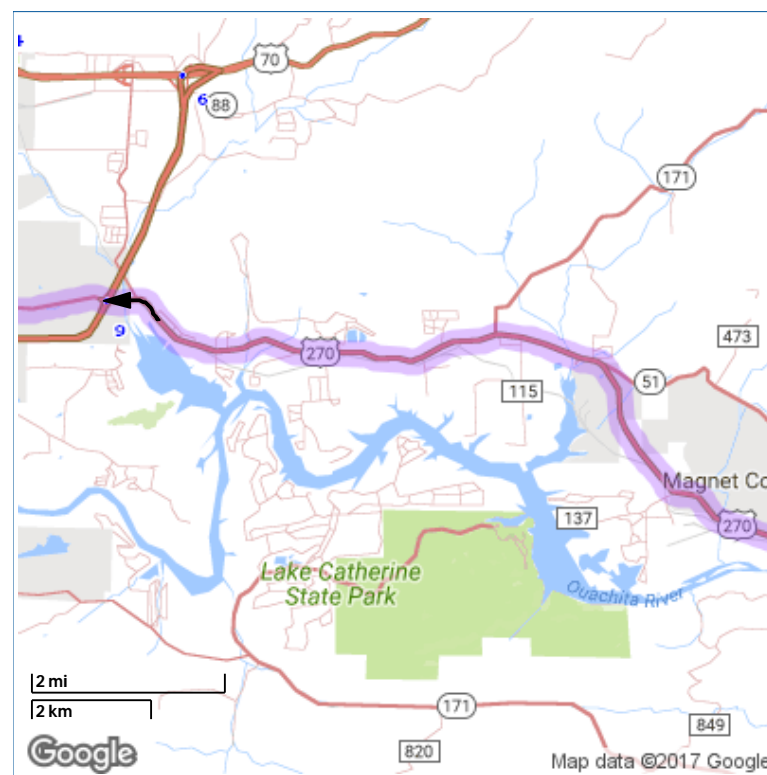
Remaining Distance: 20.4 miles (32.8km)

Traveled on This Map: 6.0 miles (9.7km)

141. Take exit 98B for US-270 W toward Hot Springs - Drive for 0.3 miles.

142. Merge onto Martin Luther King Rd - Drive for 0.2 miles.

143. Continue onto US-270 W / Oliver Lancaster Blvd Continue to follow US-270 W - Drive for 12.8 miles.



## Directions

**Continuing to Hot Springs National Park, Hot Springs Township, AR, United States**

Remaining Distance: 14.4 miles (23.2km)

Traveled on This Map: 7.3 miles (11.7km)

143a. Continue on US-270 W / Oliver Lancaster Blvd Continue to follow US-270 W



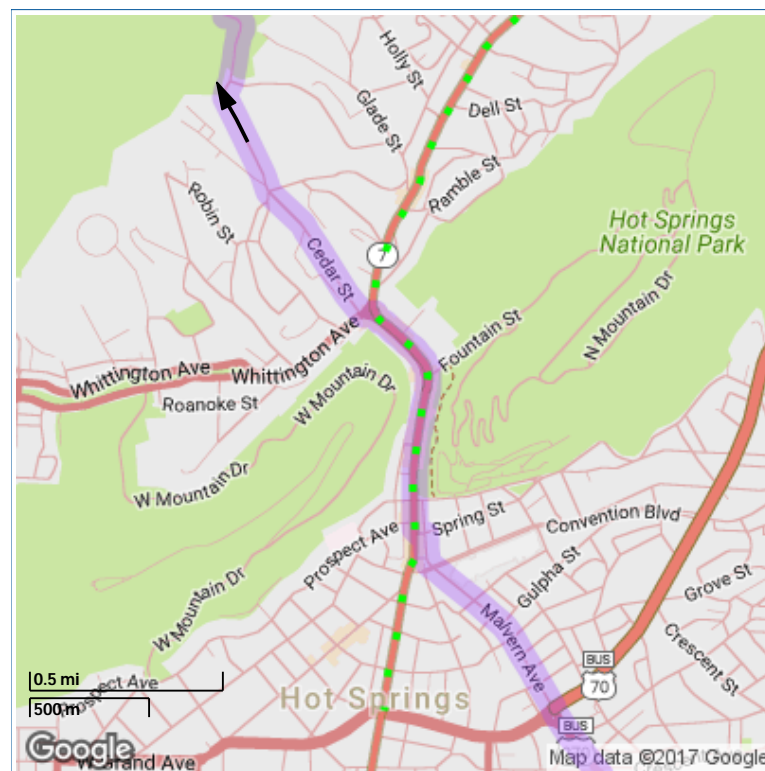
## Directions

**Continuing to Hot Springs National Park, Hot Springs Township, AR, United States**

Remaining Distance: 7.1 miles (11.4km)

Traveled on This Map: 4.5 miles (7.2km)

144.Continue onto Malvern Ave - Drive for 4.5 miles.



## Directions

**Continuing to Hot Springs National Park, Hot Springs Township, AR, United States**

Remaining Distance: 2.7 miles (4.3km)

Traveled on This Map: 2.1 miles (3.4km)

145.Continue straight to stay on Malvern Ave - Drive for 0.6 miles.

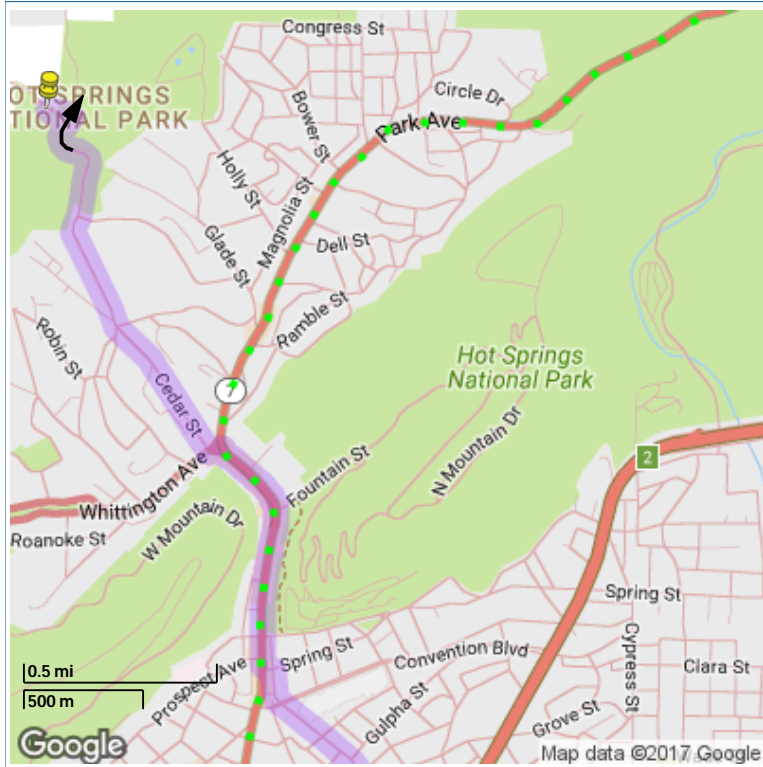
146.Turn left onto Spring St - Drive for a short distance.

147.Turn right onto Central Ave - Drive for 0.6 miles.

148.Turn left onto Whittington Ave - Drive for a short distance.

149.Turn right onto Cedar St - Drive for 0.4 miles.

150.Slight right onto Cedarglade Rd - Drive for 0.6 miles.



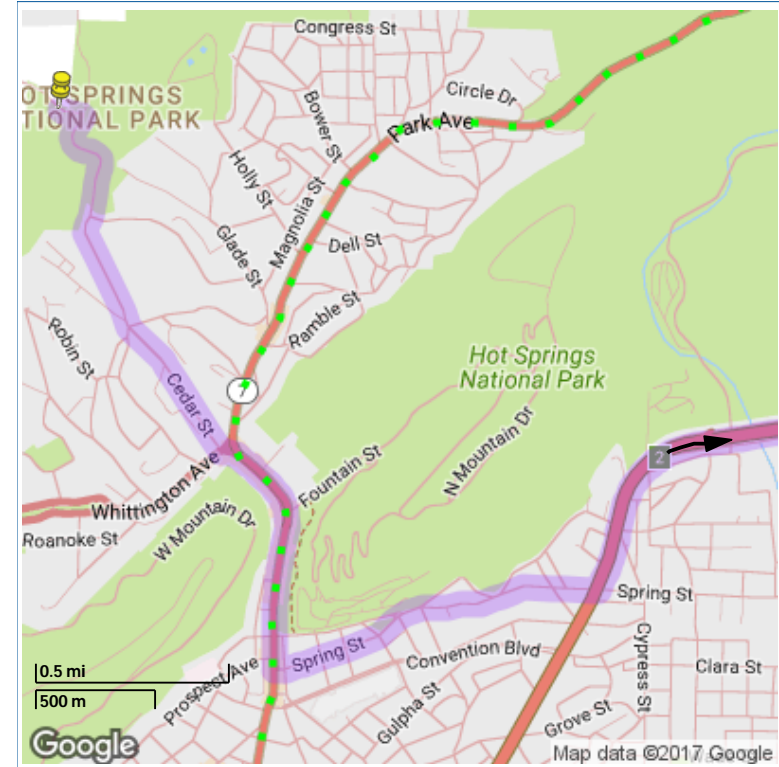
## Directions

**Continuing to Hot Springs National Park, Hot Springs Township, AR, United States**

Remaining Distance: 0.5 miles (0.8km)

Traveled on This Map: 0.3 miles (0.5km)

151. Turn left to stay on Cedarglade Rd - Drive for a short distance.



## Directions

**Hot Springs National Park, Hot Springs Township, AR, United States to Memphis, TN, United States**

Total Distance: 189.3 miles (304.6km)

Time: 2 hrs., 57mins.

Traveled on This Map: 3.2 miles (5.1km)

152. Head southeast on Cedarglade Rd toward Pineland Dr - Drive for 0.7 miles.

153. Slight left onto Cedar St - Drive for 0.4 miles.

154. Turn left onto Whittington Ave - Drive for a short distance.

155. Turn right onto Central Ave - Drive for 0.6 miles.

(continued on next page)

(continued from previous page)

156. Turn left onto Spring St - Drive for 0.9 miles.

157. Turn left onto E Grand Ave - Drive for 16.1 miles.



## Directions

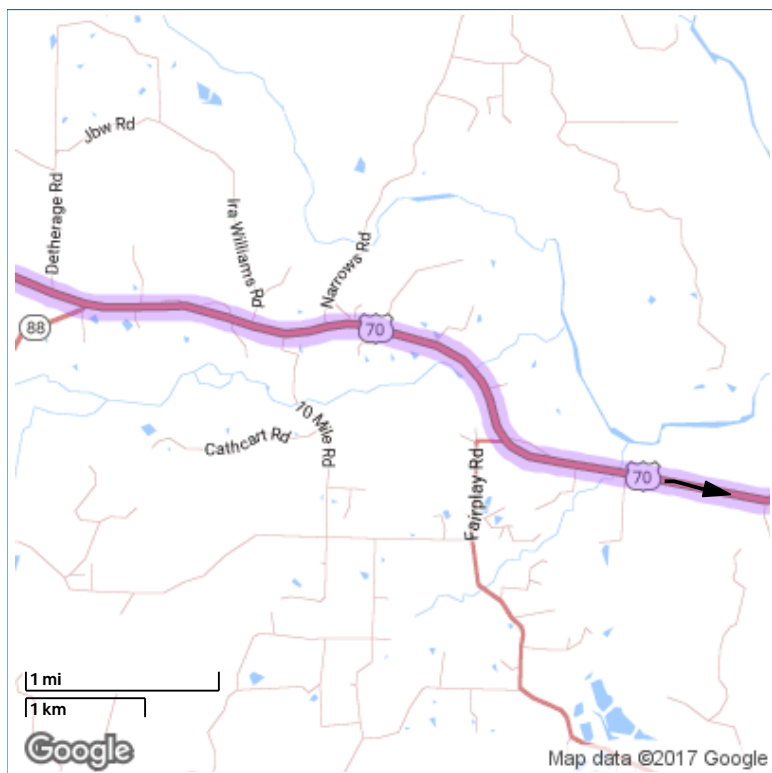
**Continuing to Memphis, TN, United States**

Remaining Distance: 186.1 miles (299.5km)

Traveled on This Map: 15.4 miles (24.8km)

157a. Continue on E Grand Ave





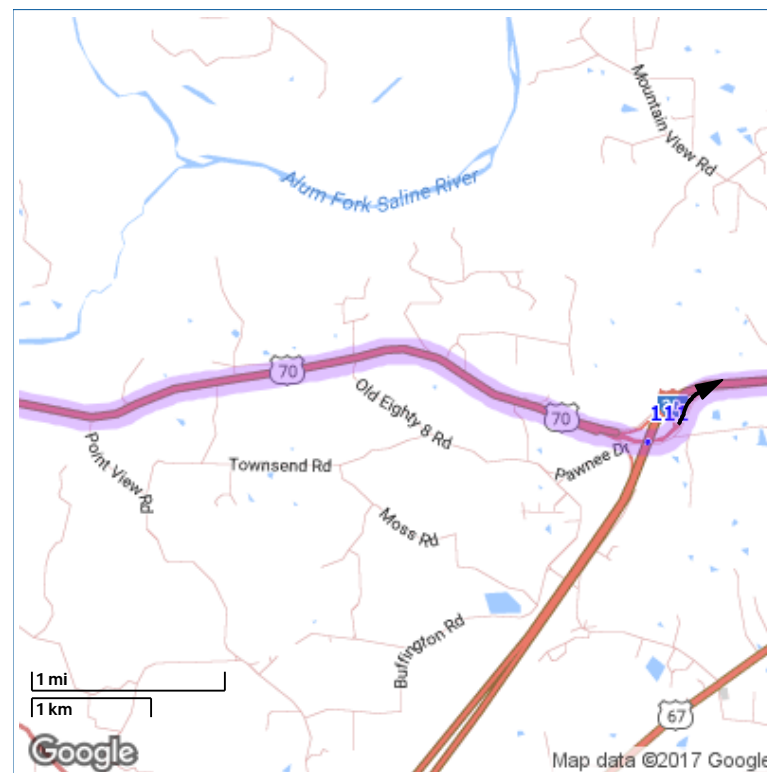
## Directions

### Continuing to Memphis, TN, United States

Remaining Distance: 170.6 miles (274.5km)

Traveled on This Map: 3.9 miles (6.3km)

158. Continue onto US-70 E - Drive for 6.8 miles.



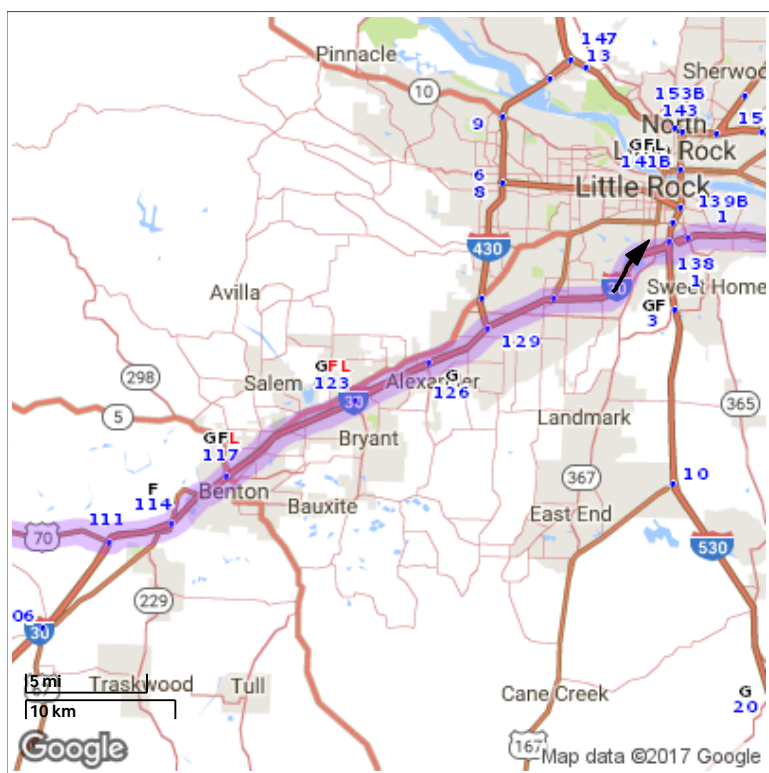
## Directions

### Continuing to Memphis, TN, United States

Remaining Distance: 166.7 miles (268.3km)

Traveled on This Map: 3.8 miles (6.1km)

159. Keep left at the fork, follow signs for I-30 E / US-70 E / Little Rock and merge onto I-30 E / US-70 E. Continue to follow I-30 E - Drive for 26.9 miles.



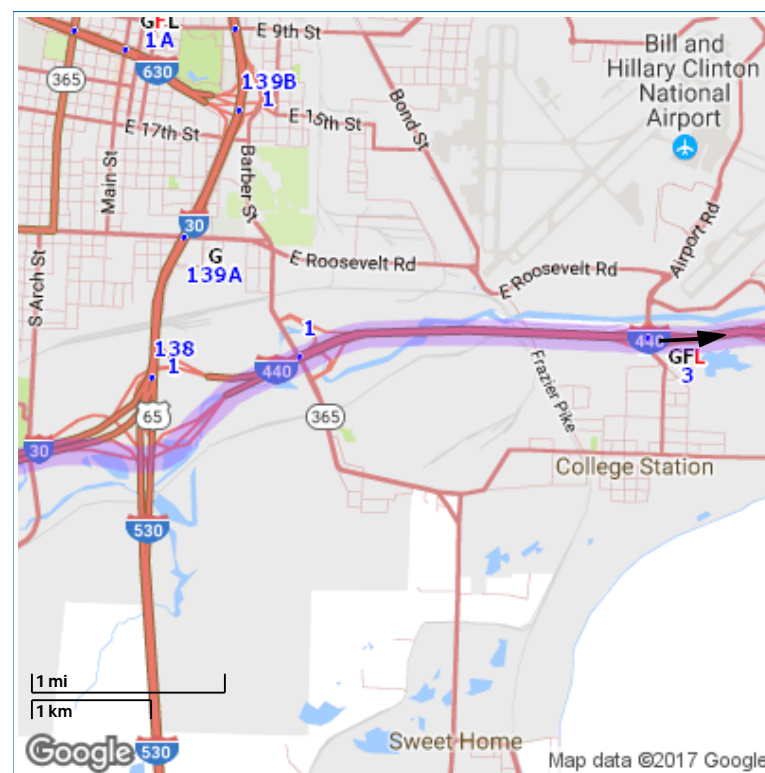
## Directions

### Continuing to Memphis, TN, United States

Remaining Distance: 162.9 miles (262.2km)

Traveled on This Map: 26.0 miles (41.8km)

159a.Continue on I-30 E / US-70 E Continue to follow I-30 E



## Directions

### Continuing to Memphis, TN, United States

Remaining Distance: 137.0 miles (220.5km)

Traveled on This Map: 3.7 miles (6.0km)

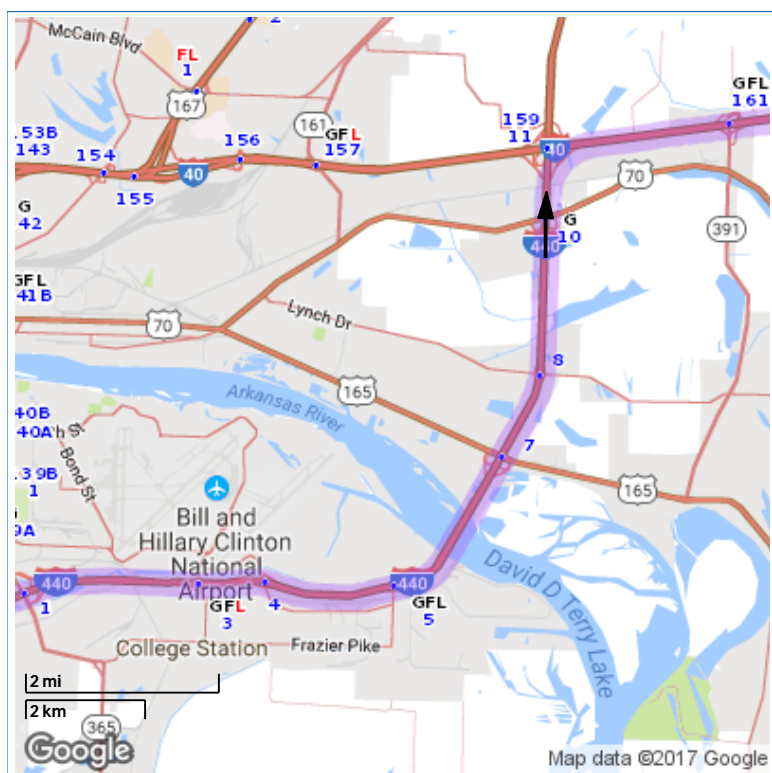
160.Take exit 138A for I-440 E toward L.R. National Airport / L.R. River Port / Memphis - Drive for 1.0 miles.

161.Continue onto I-440 E - Drive for 9.0 miles.



## Advisory

» Expect delays during morning & afternoon rush hours: I-440; Jct. I-530, exit 1, exit 10 to exit 11



## Directions

### Continuing to Memphis, TN, United States

Remaining Distance: 133.3 miles (214.5km)

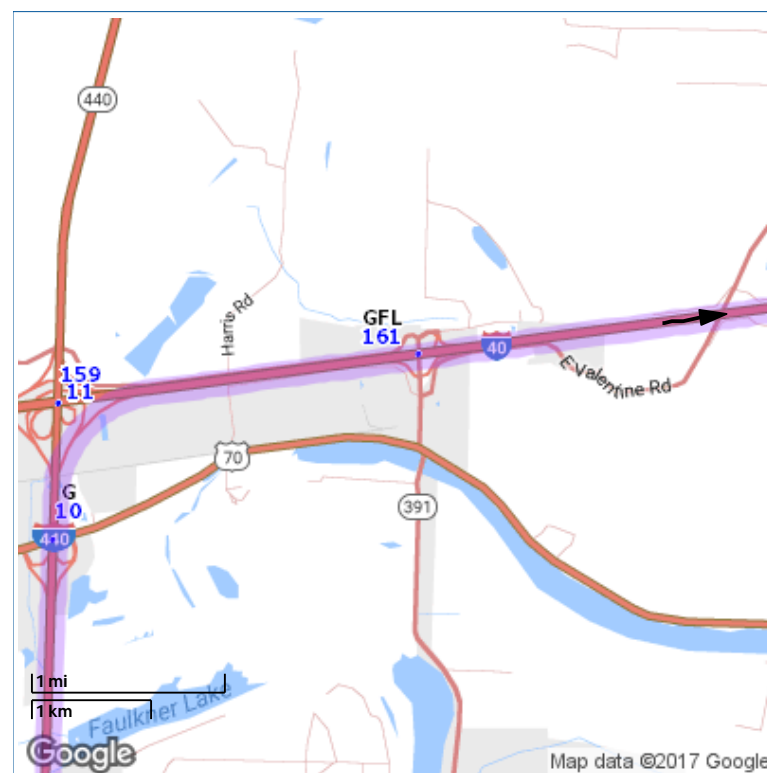
Traveled on This Map: 6.3 miles (10.1km)

161a. Continue on I-440 E



## Advisory

» Expect delays during morning & afternoon rush hours: I-440;  
Jct. I-530, exit 1, exit 7, exit 10 to exit 11



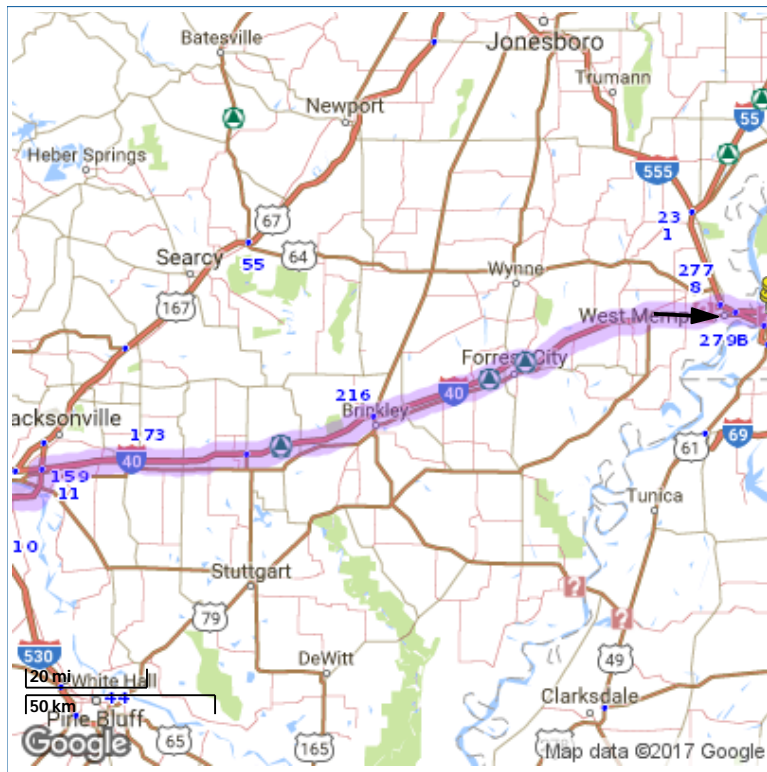
## Directions

### Continuing to Memphis, TN, United States

Remaining Distance: 127.0 miles (204.4km)

Traveled on This Map: 3.7 miles (6.0km)

162. Take exit 11 to merge onto I-40 E toward Memphis - Drive for 117.9 miles.



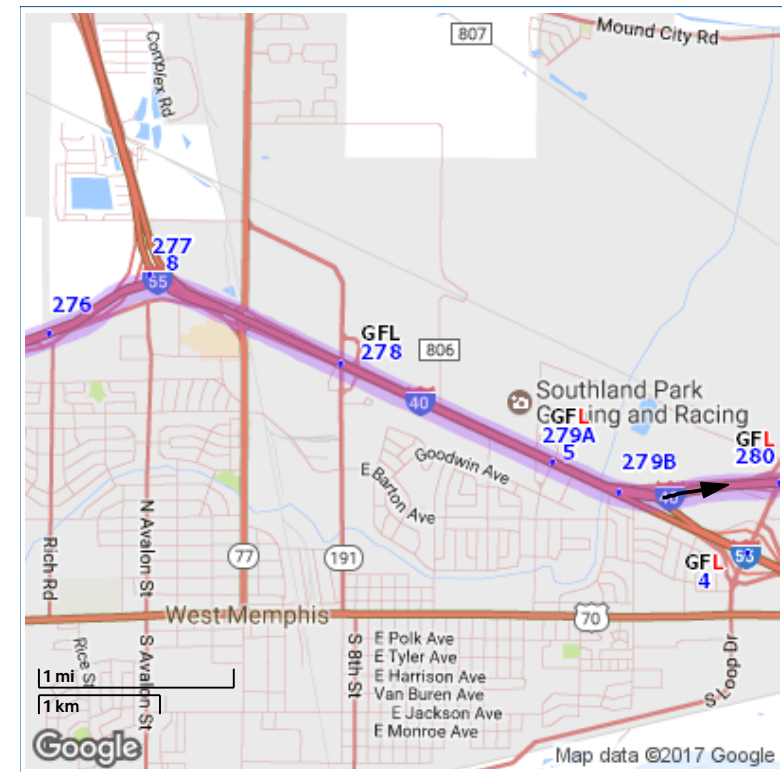
## Directions

### Continuing to Memphis, TN, United States

Remaining Distance: 123.3 miles (198.4km)

Traveled on This Map: 114.1 miles (183.6km)

162a.Continue on I-40 E



## Directions

### Continuing to Memphis, TN, United States

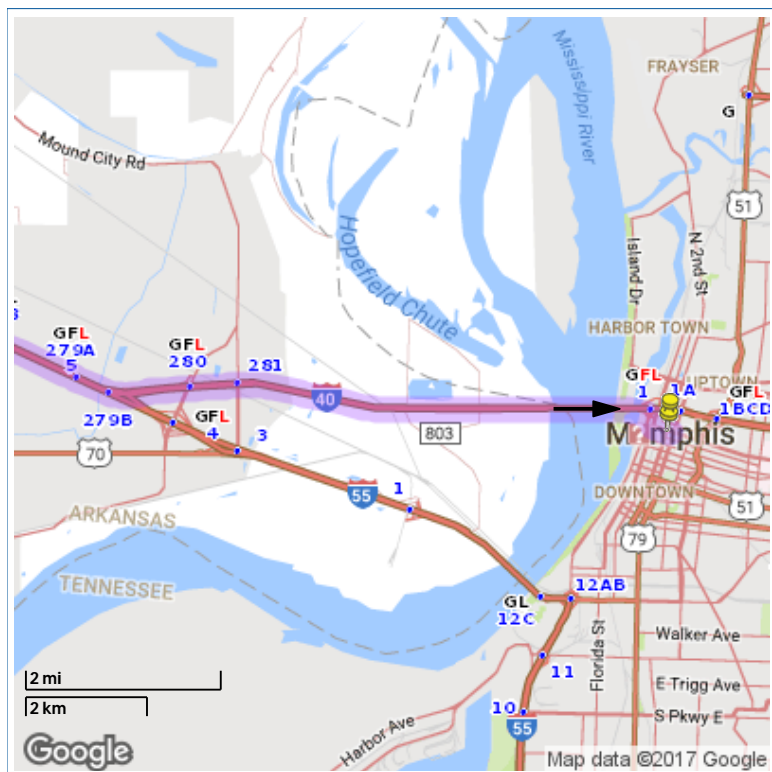
Remaining Distance: 9.1 miles (14.6km)

Traveled on This Map: 3.7 miles (6.0km)

163.Keep left to stay on I-40 E - Drive for 3.1 miles.

164.Keep left at the fork to continue on I-40, follow signs for Interstate 40 E / Memphis / Nashville Entering Tennessee - Drive for 5.3 miles.





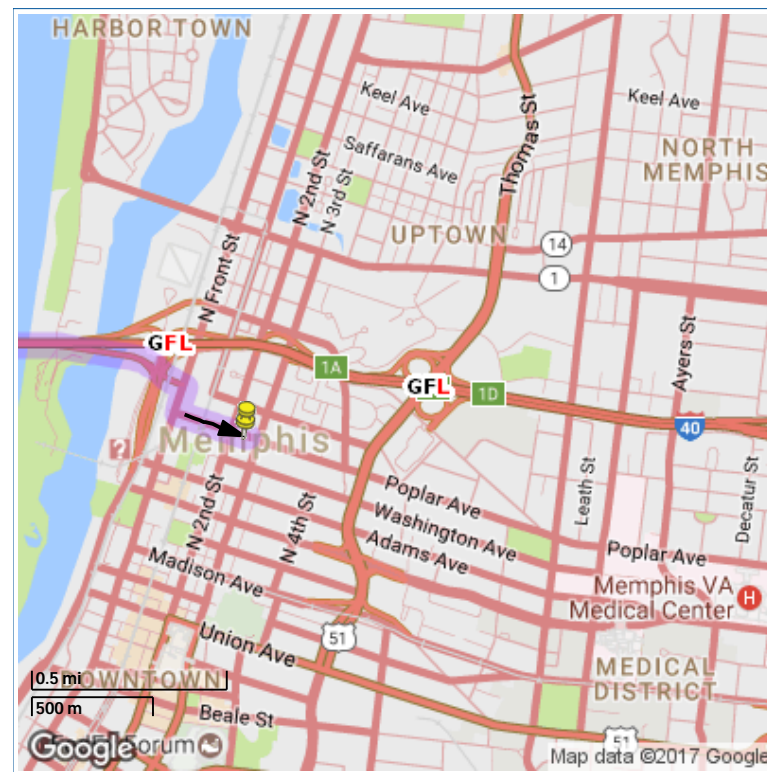
## Directions

### Continuing to Memphis, TN, United States

Remaining Distance: 5.4 miles (8.7km)

Traveled on This Map: 4.7 miles (7.6km)

164a.Keep left at the fork to continue on I-40



## Directions

### Continuing to Memphis, TN, United States

Remaining Distance: 0.8 miles (1.3km)

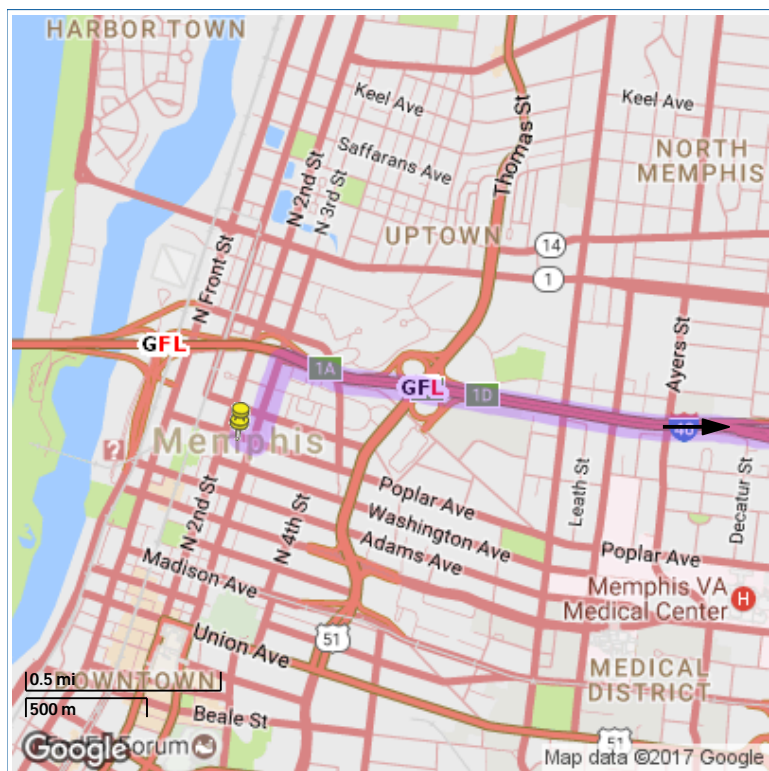
Traveled on This Map: 0.6 miles (1.0km)

165.Take exit 1 for Riverside Dr S toward Front St N - Drive for 0.2 miles.

166.Keep left at the fork, follow signs for Front Street - Drive for a short distance.

167.Turn right onto N Front St - Drive for a short distance.

168.Turn left onto Poplar Ave Destination will be on the right - Drive for 0.2 miles.



## Directions

**Memphis, TN, United States to Belmont University, Belmont Boulevard, Nashville, TN, United States**

Total Distance: 212.9 miles (342.6km)

Time: 3 hrs., 11mins.

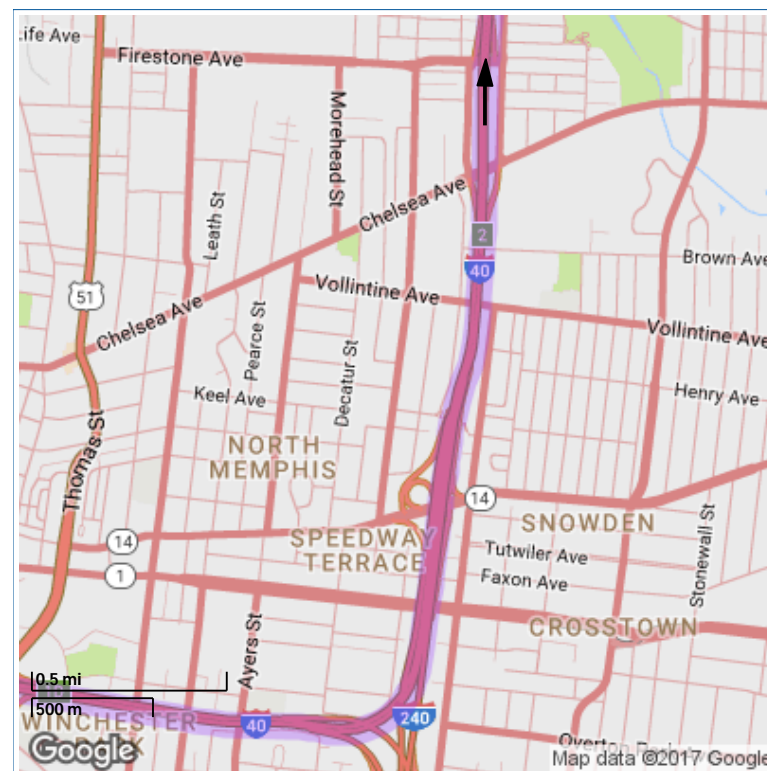
Traveled on This Map: 1.4 miles (2.3km)

169. Head east on Poplar Ave toward N.B. King Blvd - Drive for a short distance.

170. Turn left onto N.B. King Blvd - Drive for 0.2 miles.

171. Turn right onto the I-40 E ramp to Nashville - Drive for a short distance.

172. Merge onto I-40 - Drive for 1.1 miles.



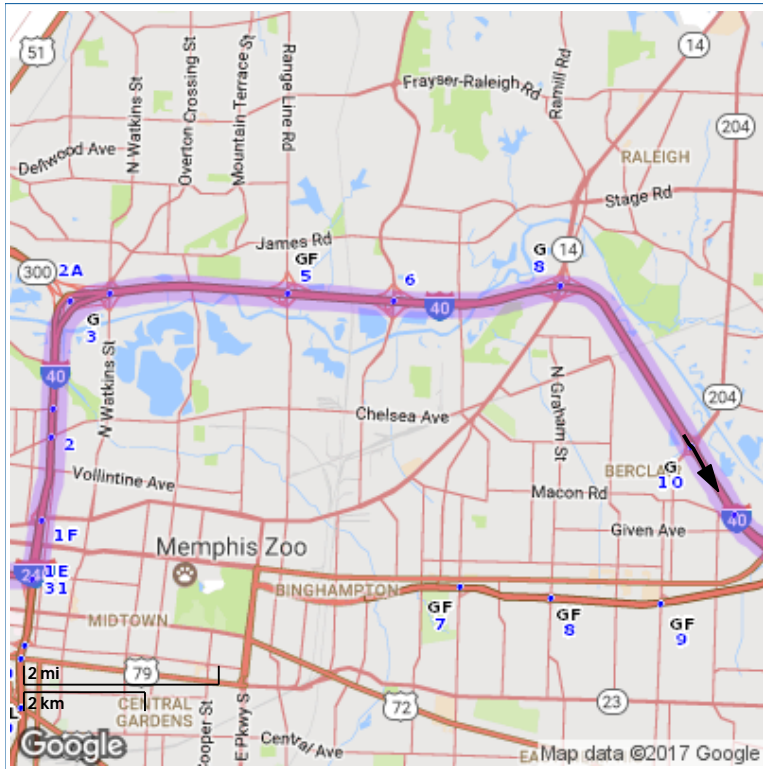
## Directions

**Continuing to Belmont University, Belmont Boulevard, Nashville, TN, United States**

Remaining Distance: 211.5 miles (340.4km)

Traveled on This Map: 1.9 miles (3.1km)

173. Keep left to stay on I-40 - Drive for 10.9 miles.



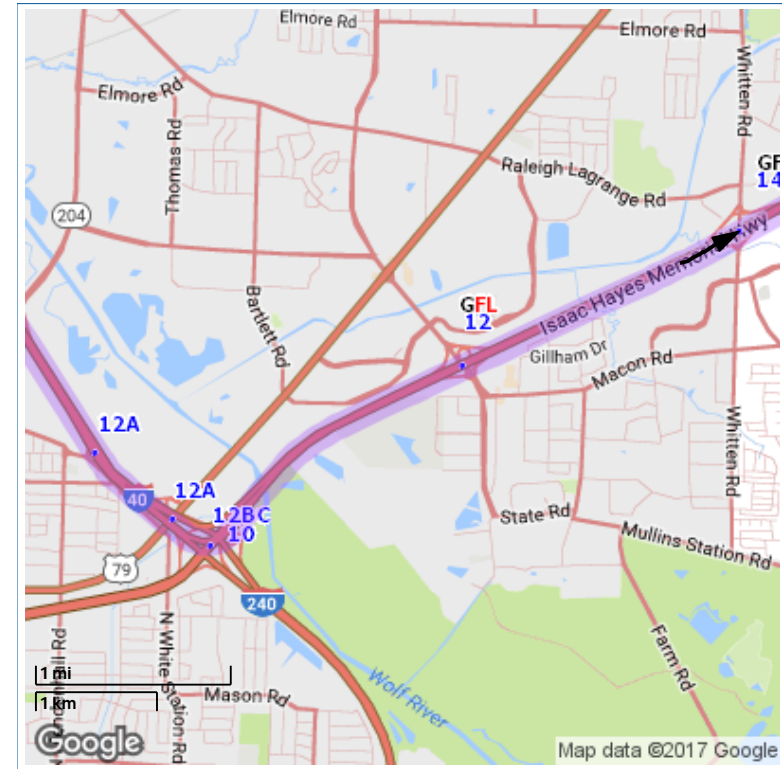
## Directions

**Continuing to Belmont University, Belmont Boulevard,  
Nashville, TN, United States**

Remaining Distance: 209.5 miles (337.1km)

Traveled on This Map: 8.9 miles (14.3km)

173a.Continue on I-40



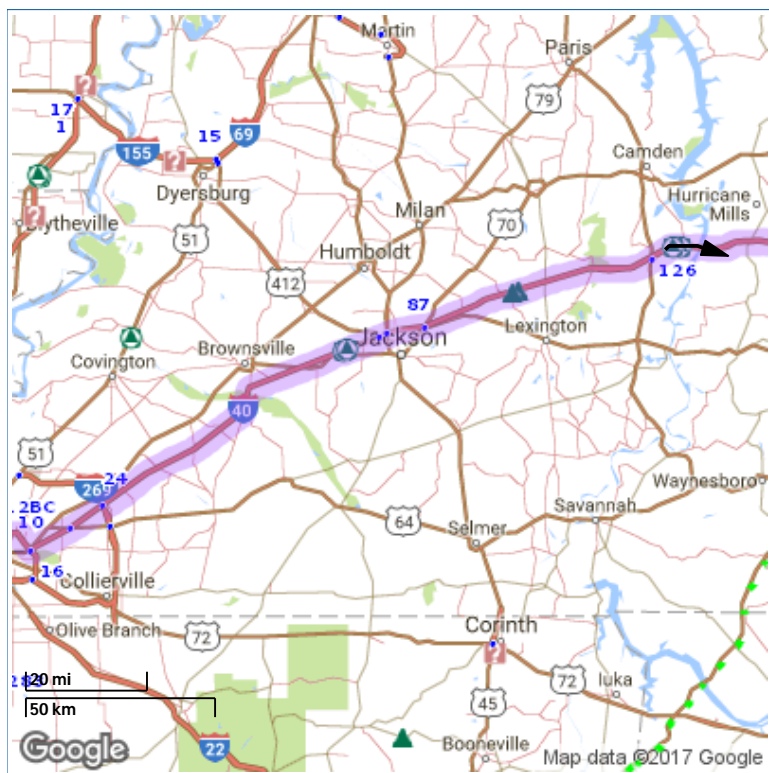
## Directions

**Continuing to Belmont University, Belmont Boulevard,  
Nashville, TN, United States**

Remaining Distance: 200.7 miles (323.0km)

Traveled on This Map: 4.2 miles (6.8km)

174.Keep left at the fork to stay on I-40 - Drive for 196.0 miles.



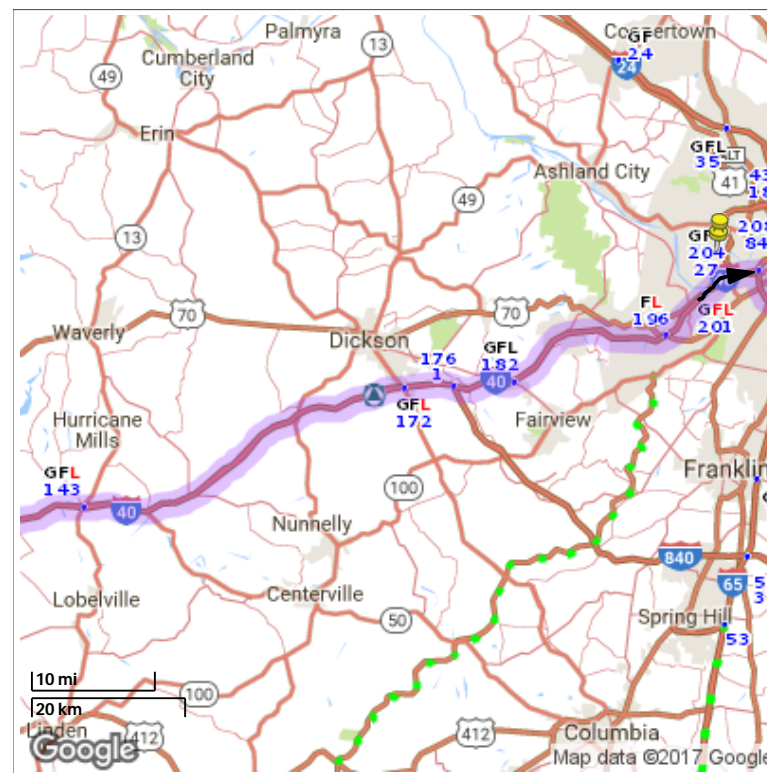
## Directions

**Continuing to Belmont University, Belmont Boulevard,  
Nashville, TN, United States**

Remaining Distance: 196.5 miles (316.2km)

Traveled on This Map: 125.7 miles (202.3km)

174a.Continue on I-40



## Directions

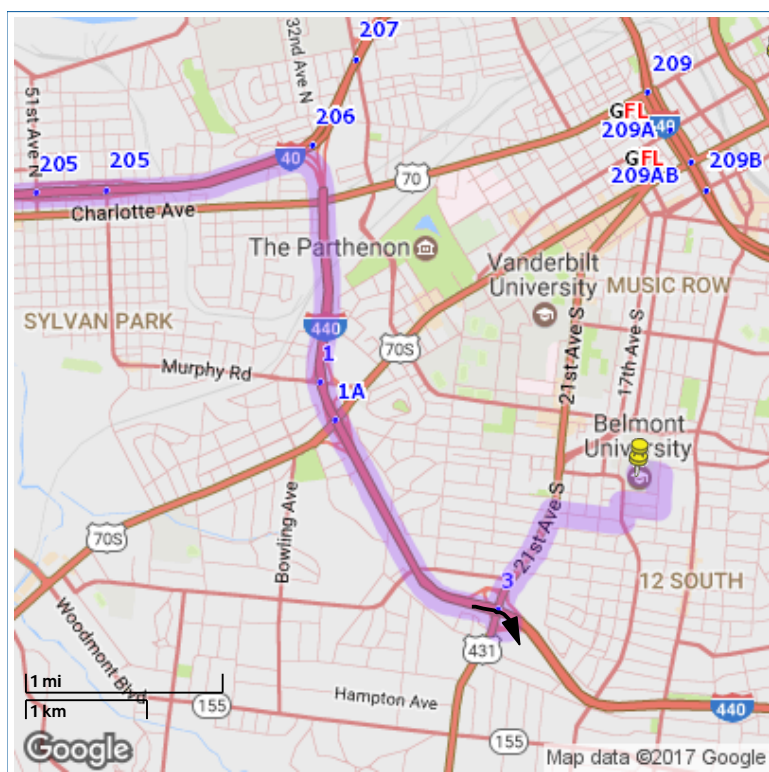
**Continuing to Belmont University, Belmont Boulevard,  
Nashville, TN, United States**

Remaining Distance: 70.8 miles (113.9km)

Traveled on This Map: 66.1 miles (106.4km)

174b.Continue on I-40





## Directions

**Continuing to Belmont University, Belmont Boulevard,  
Nashville, TN, United States**

Remaining Distance: 4.7 miles (7.6km)

Traveled on This Map: 3.1 miles (5.0km)

175. Take exit 206 for I-440 E toward Knoxville - Drive for 0.3 miles.

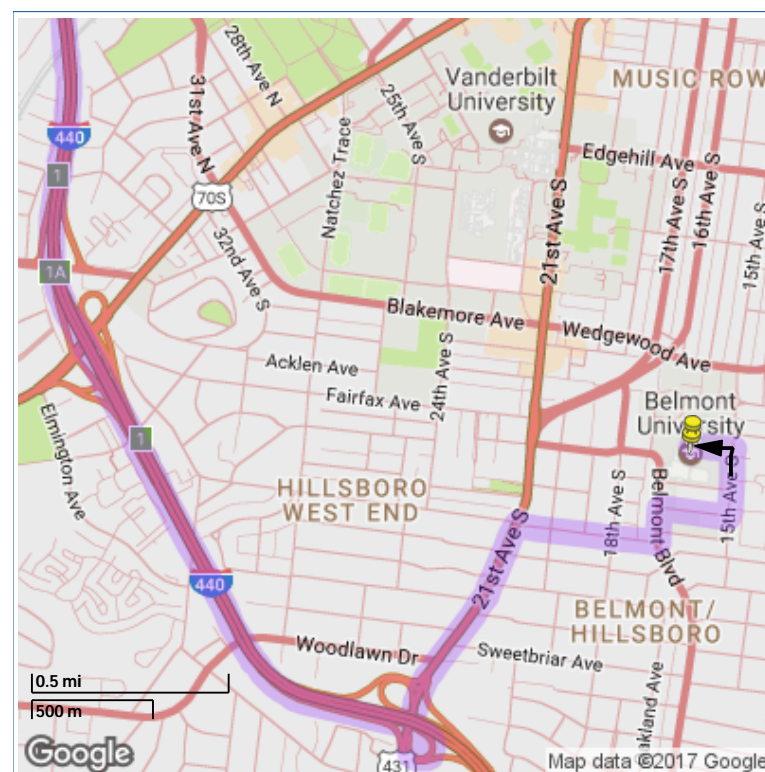
176. Continue onto I-440 - Drive for 2.1 miles.

177. Take exit 3 for US-431 N / 21st Ave - Drive for 0.6 miles.



## Advisory

» Expect delays during morning & afternoon rush hours: I-440;  
Exit 1 to Exit 6



## Directions

**Continuing to Belmont University, Belmont Boulevard,  
Nashville, TN, United States**

Remaining Distance: 1.6 miles (2.6km)

Traveled on This Map: 1.5 miles (2.4km)

178. Turn right onto US-431 N / Hillsboro Pike - Continue to follow  
US-431 N - Drive for 0.6 miles.

179. Turn right onto Blair Blvd - Drive for 0.4 miles.

180. Turn left onto Belmont Blvd - Drive for a short distance.

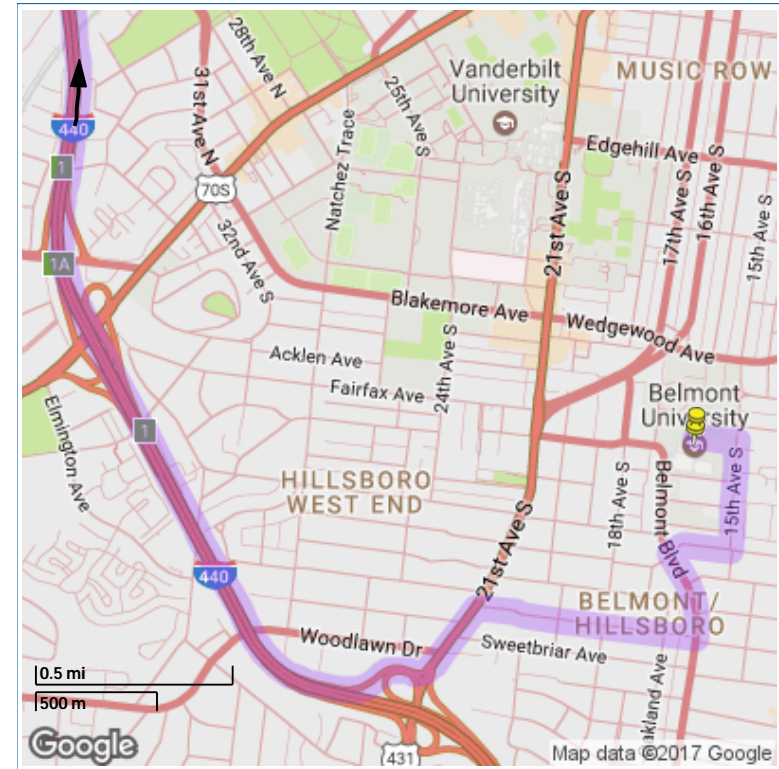
181. Turn right onto Compton Ave - Drive for 0.2 miles.

182. Turn left onto 15th Ave S - Drive for 0.2 miles.

(continued on next page)

(continued from previous page)

183. Turn left Destination will be on the left - Drive for a short distance.



## Directions

**Belmont University, Belmont Boulevard, Nashville, TN,  
United States to Centennial Place, Nashville, TN, United  
States**

Total Distance: 9.0 miles (14.5km)

Time: 0 hrs., 16mins.

Traveled on This Map: 3.7 miles (6.0km)

184.Head east toward Belmont Cir - Drive for a short distance.

185.Turn right onto 15th Ave S - Drive for 0.3 miles.

186. Turn right onto Ashwood Ave - Drive for 0.2 miles.

187.Turn left onto Belmont Blvd - Drive for 0.2 miles.

(continued on next page)

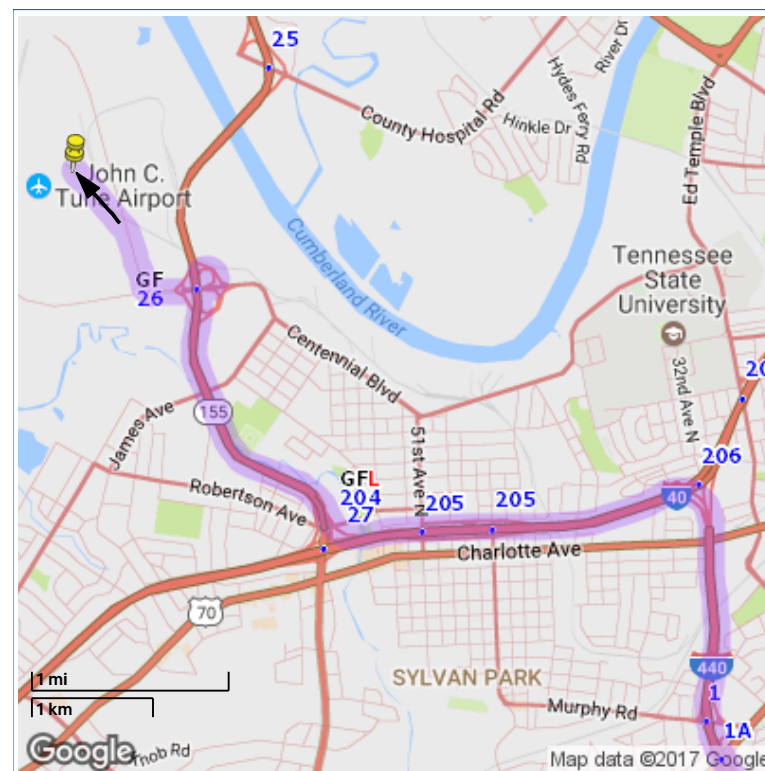
(continued from previous page)

188. Turn right onto Beechwood Ave - Drive for 0.6 miles.
189. Turn left onto 21st Ave S - Drive for a short distance.
190. Continue onto Hillsboro Pike - Drive for a short distance.
191. Slight right onto the Interstate 440 W ramp to Memphis - Drive for 0.4 miles.
192. Merge onto I-440 W - Drive for 2.2 miles.



### Advisory

» Expect delays during morning & afternoon rush hours: I-440; Exit 1 to Exit 6



### Directions

**Continuing to Centennial Place, Nashville, TN, United States**

Remaining Distance: 5.4 miles (8.7km)

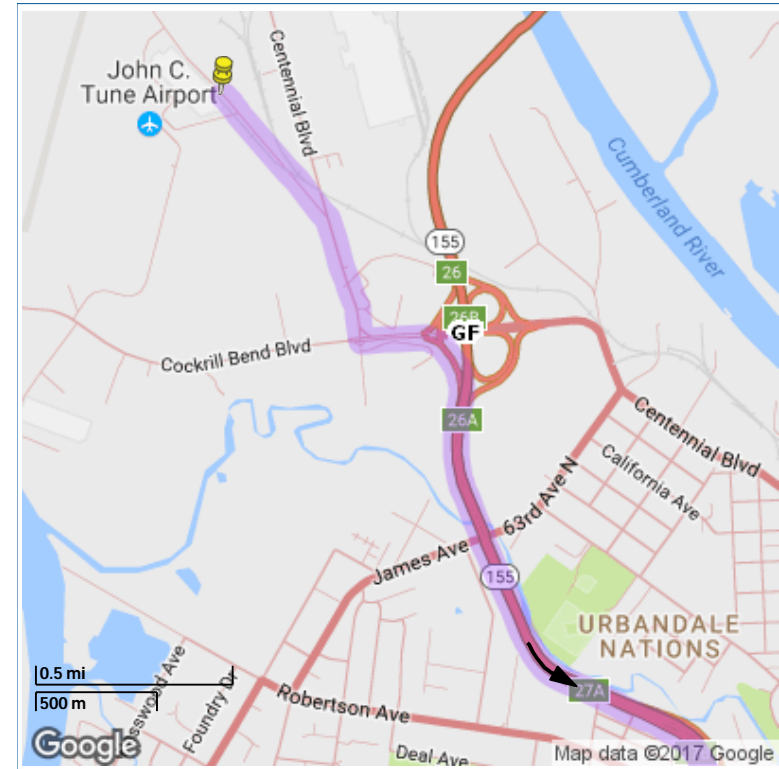
Traveled on This Map: 5.4 miles (8.7km)

193. Take the exit on the left onto I-40 W toward Memphis - Drive for 1.2 miles.
194. Take exit 204A for TN-155 N / Briley Pkwy - Drive for 1.1 miles.
195. Continue onto Briley Pkwy - Drive for 0.2 miles.
196. Continue onto TN-155 N / Briley Pkwy - Drive for 1.2 miles.
197. Take exit 26B for Centennial Blvd W - Drive for 0.2 miles.

(continued on next page)

(continued from previous page)

198. Merge onto Centennial Blvd - Drive for 0.3 miles.
199. Turn right to stay on Centennial Blvd - Drive for 0.3 miles.
200. Slight left onto Centennial PI - Drive for 0.4 miles.



## Directions

**Centennial Place, Nashville, TN, United States to Nashville, TN, United States**

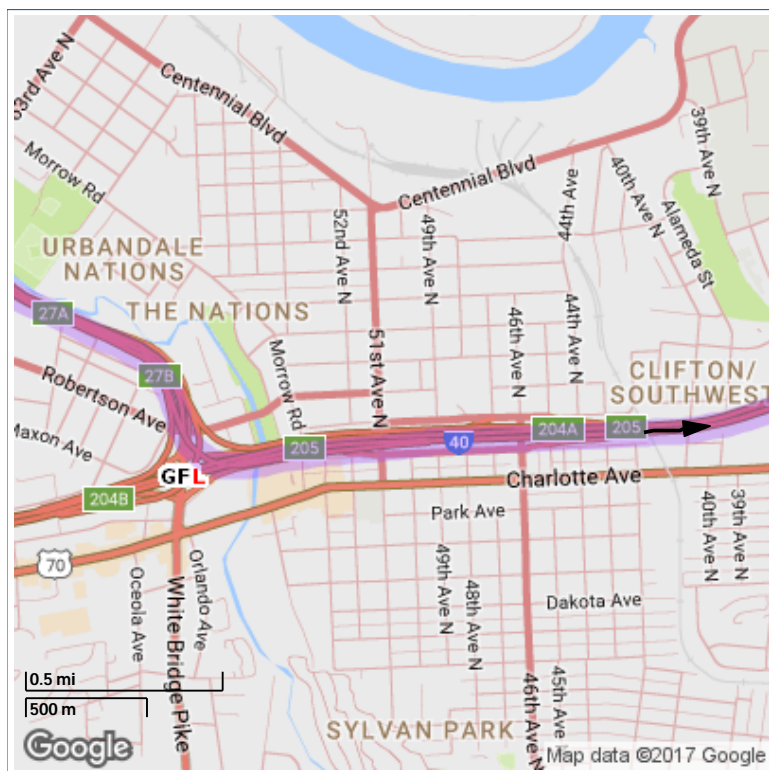
Total Distance: 8.0 miles (12.9km)

Time: 0 hrs., 13mins.

Traveled on This Map: 1.9 miles (3.1km)

201. Head southeast on Centennial PI toward Hermitage Plaza - Drive for 0.7 miles.
202. Turn left onto Centennial Blvd - Drive for 0.2 miles.
203. Turn right to merge onto TN-155 S / Briley Pkwy - Drive for 1.1 miles.





## Directions

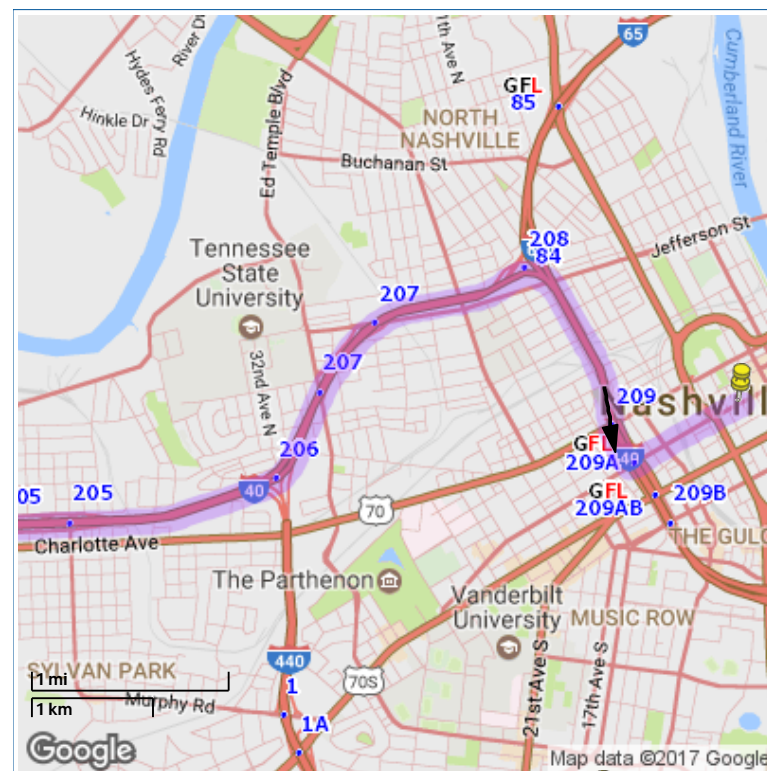
### Continuing to Nashville, TN, United States

Remaining Distance: 6.1 miles (9.8km)

Traveled on This Map: 1.9 miles (3.1km)

204. Take exit 27A-27B for Interstate 40 E toward Nashville - Drive for 1.1 miles.

205. Merge onto I-40 E - Drive for 3.0 miles.



## Directions

### Continuing to Nashville, TN, United States

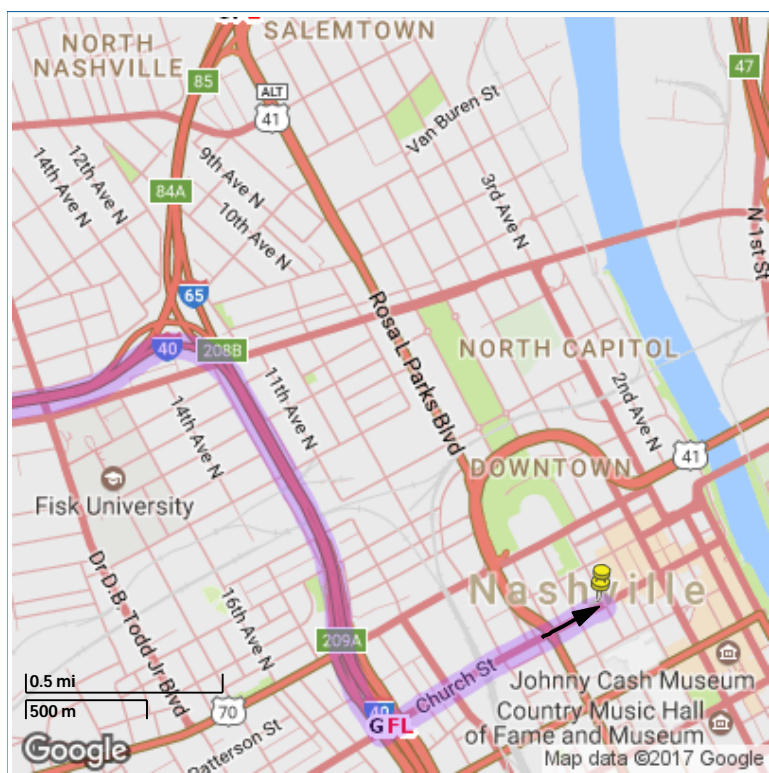
Remaining Distance: 4.2 miles (6.8km)

Traveled on This Map: 3.4 miles (5.5km)

206. Keep right to continue on I-40, follow signs for Huntsville / I-65 S / Knoxville - Drive for 1.0 miles.

207. Take exit 209A toward Church St - Drive for 0.2 miles.





## Directions

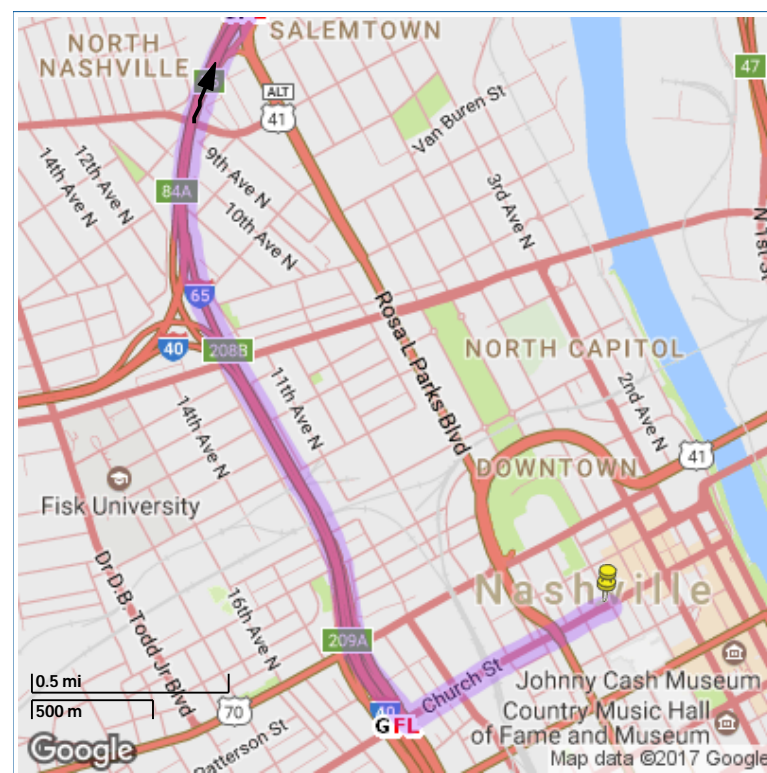
### Continuing to Nashville, TN, United States

Remaining Distance: 0.8 miles (1.3km)

Traveled on This Map: 0.7 miles (1.1km)

208. Merge onto 14th Ave N - Drive for a short distance.

209. Turn left onto Church St Destination will be on the left - Drive for 0.6 miles.



## Directions

### Nashville, TN, United States to Morrow, OH, United States

Total Distance: 309.6 miles (498.2km)

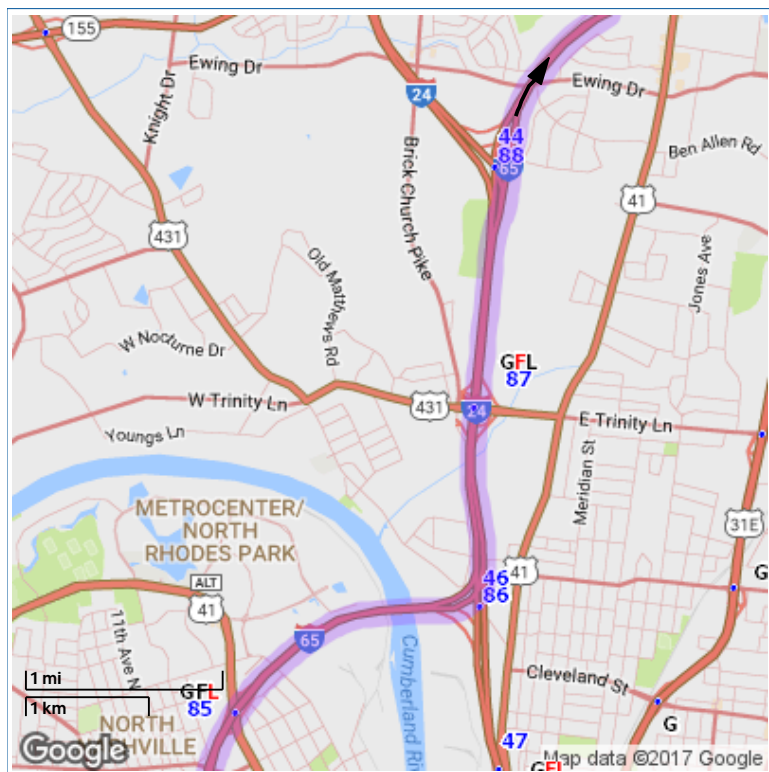
Time: 4 hrs., 37mins.

Traveled on This Map: 2.4 miles (3.9km)

210. Head southwest on Church St toward Capitol Blvd - Drive for 0.6 miles.

211. Turn right onto George L Davis Blvd - Drive for a short distance.

212. Merge onto I-40 W / I-65 N via the ramp on the left to Memphis / Louisville Continue to follow I-65 N - Drive for 5.3 miles.



## Directions

### Continuing to Morrow, OH, United States

Remaining Distance: 307.2 miles (494.4km)

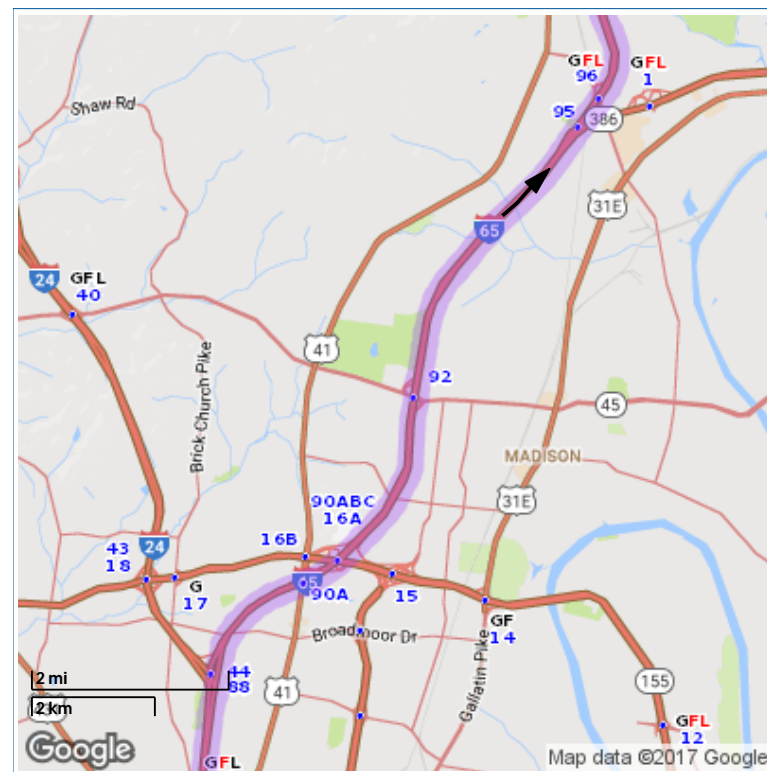
Traveled on This Map: 4.4 miles (7.1km)

213.Keep right at the fork to stay on I-65 N - Drive for 6.9 miles.



## Advisory

» Expect delays during morning & afternoon rush hours: I-65;  
from Exit 44 to Exit 46



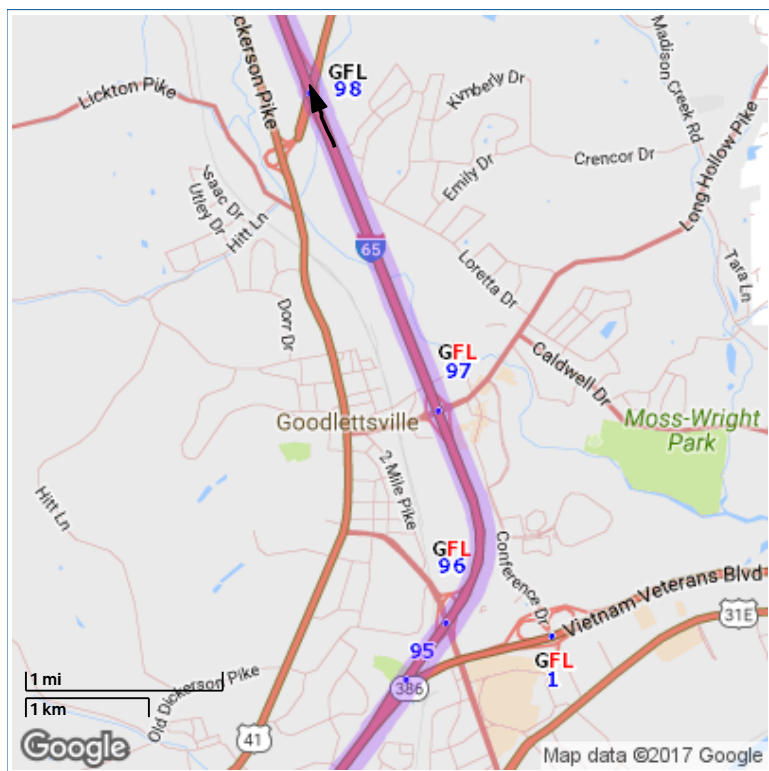
## Directions

### Continuing to Morrow, OH, United States

Remaining Distance: 302.8 miles (487.3km)

Traveled on This Map: 5.9 miles (9.5km)

213a.Continue on I-65 N



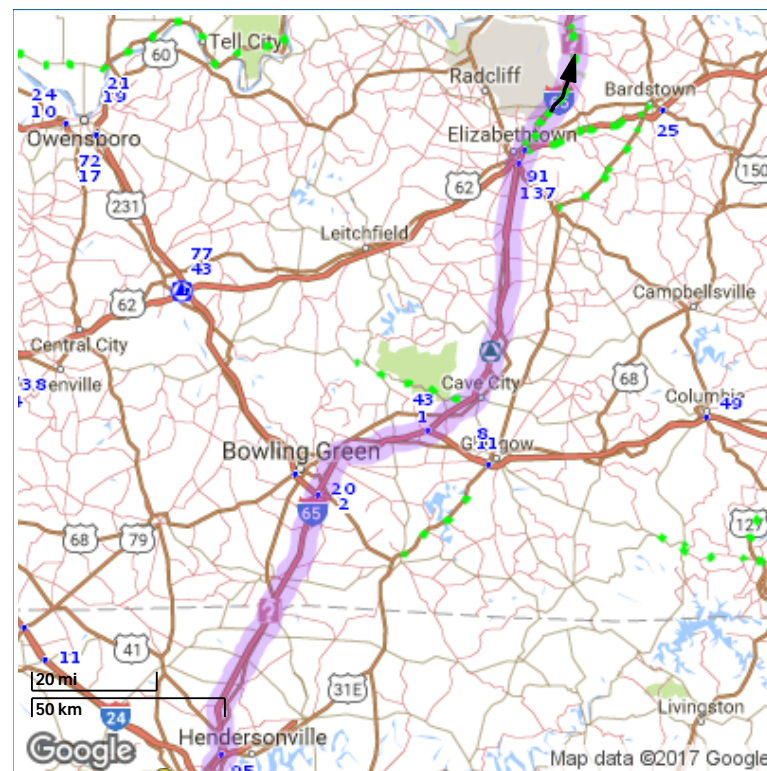
## Directions

### Continuing to Morrow, OH, United States

Remaining Distance: 297.0 miles (478.0km)

Traveled on This Map: 3.8 miles (6.1km)

214. Keep left at the fork to stay on I-65 N - Drive for 156.4 miles.



## Directions

### Continuing to Morrow, OH, United States

Remaining Distance: 293.2 miles (471.8km)

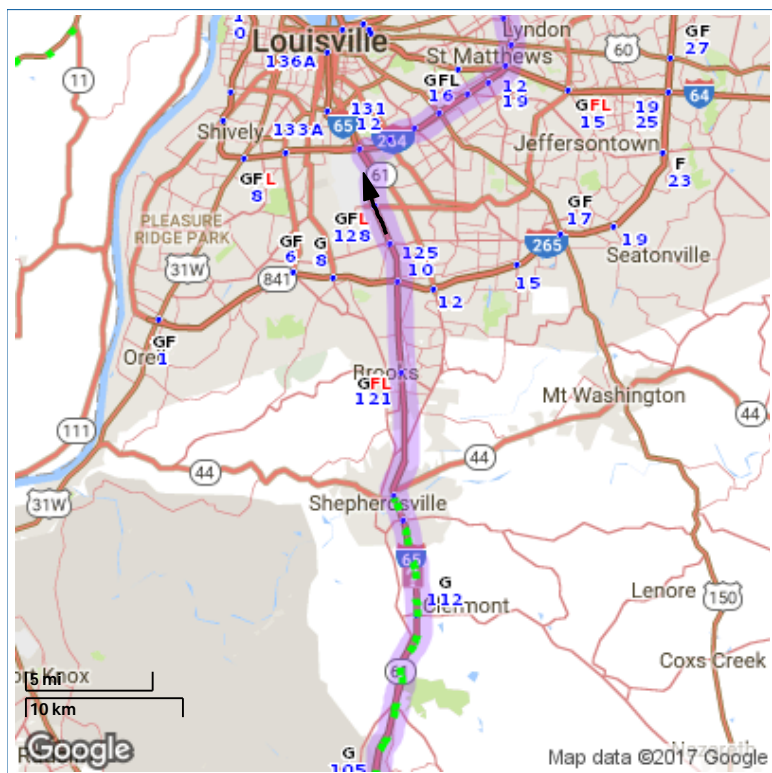
Traveled on This Map: 134.7 miles (216.8km)

214a. Continue on I-65 N



## Strict Speed Enforcement Info

» Strict Enforcement Area: I-65; Highway Patrol is strictly enforcing the Bowling Green area



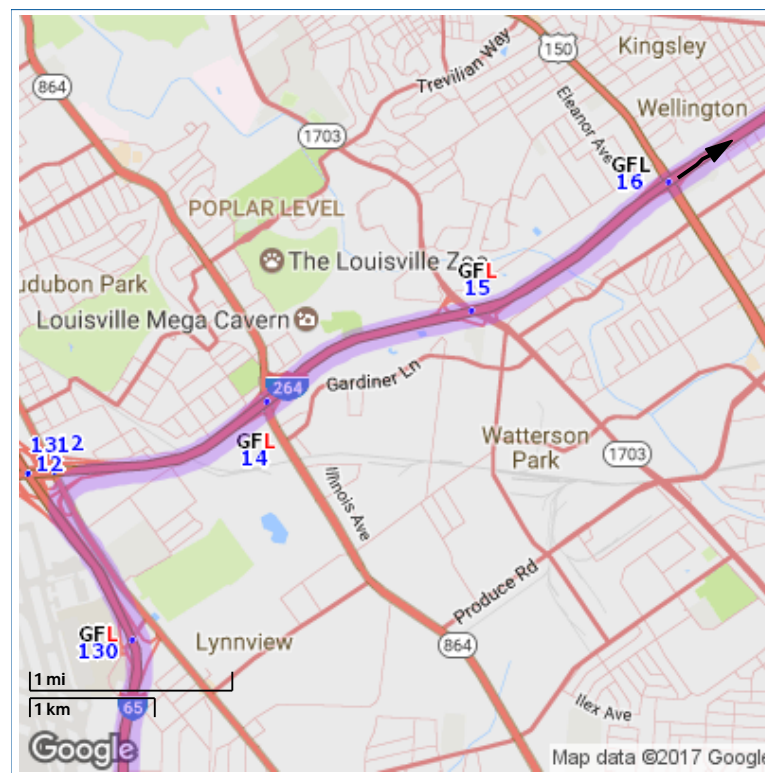
## Directions

Continuing to Morrow, OH, United States

Remaining Distance: 158.5 miles (255.1km)

Traveled on This Map: 17.9 miles (28.8km)

214b.Continue on I-65 N



## Directions

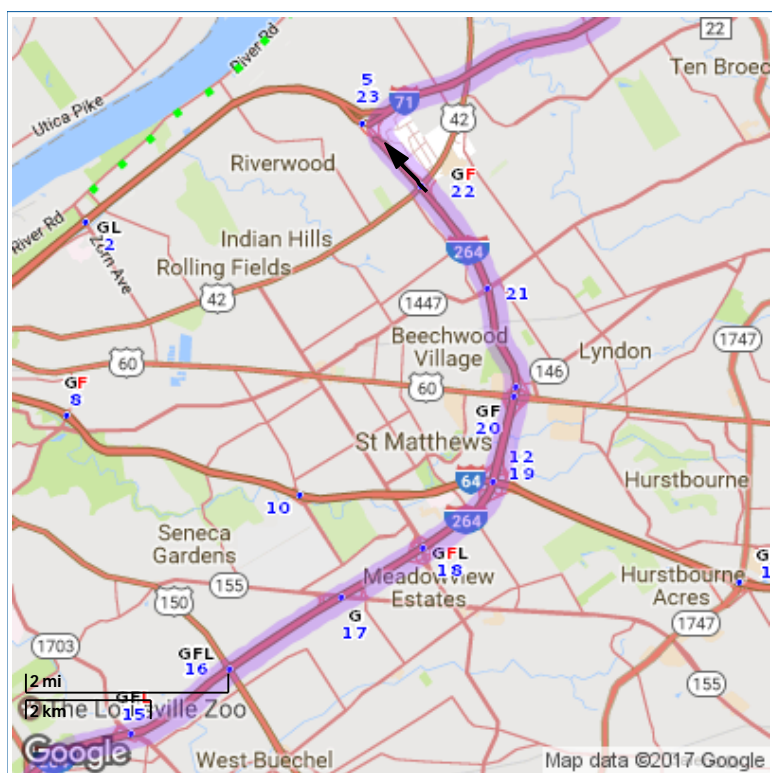
Continuing to Morrow, OH, United States

Remaining Distance: 140.5 miles (226.1km)

Traveled on This Map: 4.7 miles (7.6km)

215.Take exit 131A to merge onto I-264 E - Drive for 11.3 miles.





## Directions

**Continuing to Morrow, OH, United States**

Remaining Distance: 135.8 miles (218.5km)

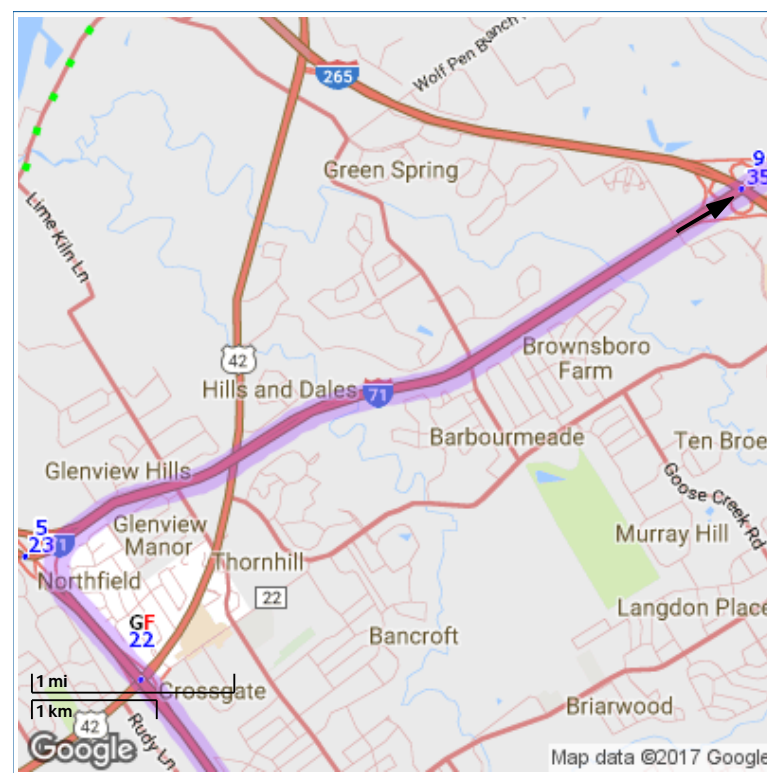
Traveled on This Map: 6.6 miles (10.6km)

215a.Continue on I-264 E



## Advisory

» Expect delays during morning & afternoon rush hours: I-264; at I-64 interchange



## Directions

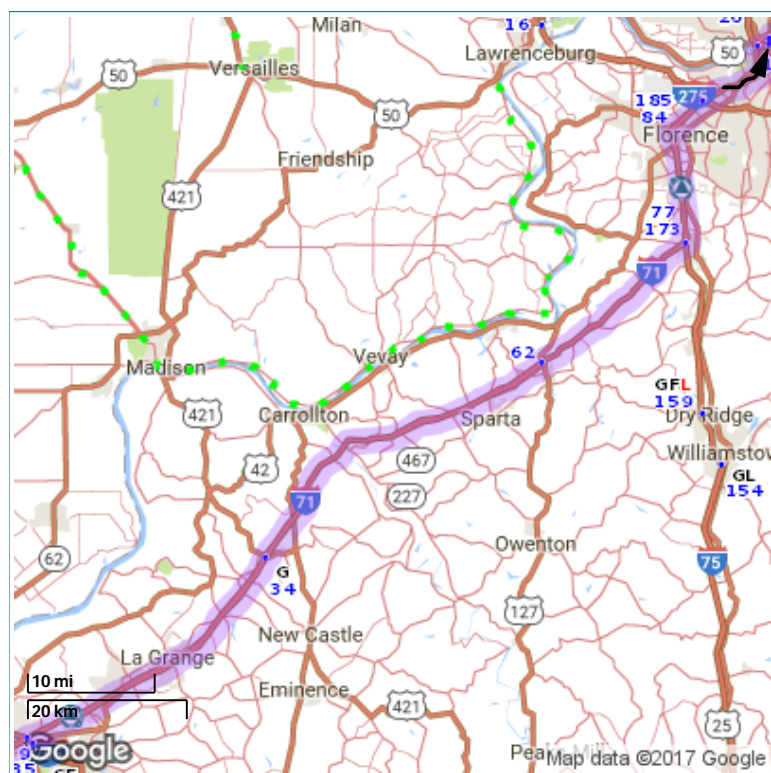
**Continuing to Morrow, OH, United States**

Remaining Distance: 129.2 miles (207.9km)

Traveled on This Map: 4.0 miles (6.4km)

216.Take exit 23A to merge onto I-71 N toward Cincinnati - Drive for 91.1 miles.





## Directions

### Continuing to Morrow, OH, United States

Remaining Distance: 125.2 miles (201.5km)

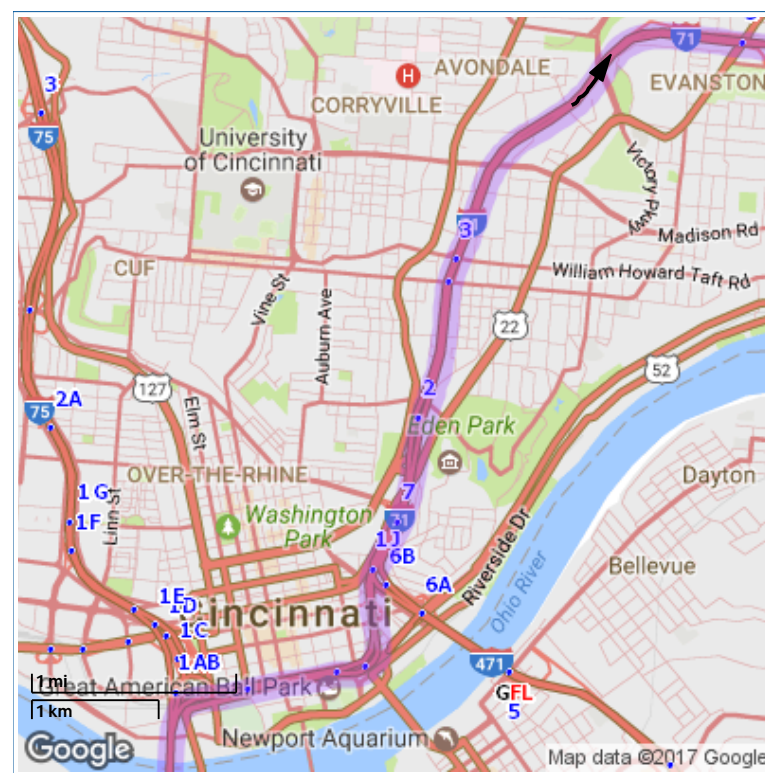
Traveled on This Map: 87.0 miles (140.0km)

216a. Continue on I-71 N



## Advisory

» Expect delays during morning & afternoon rush hours: I-75; from Ohio River to I-71 and US-50



## Directions

### Continuing to Morrow, OH, United States

Remaining Distance: 38.2 miles (61.5km)

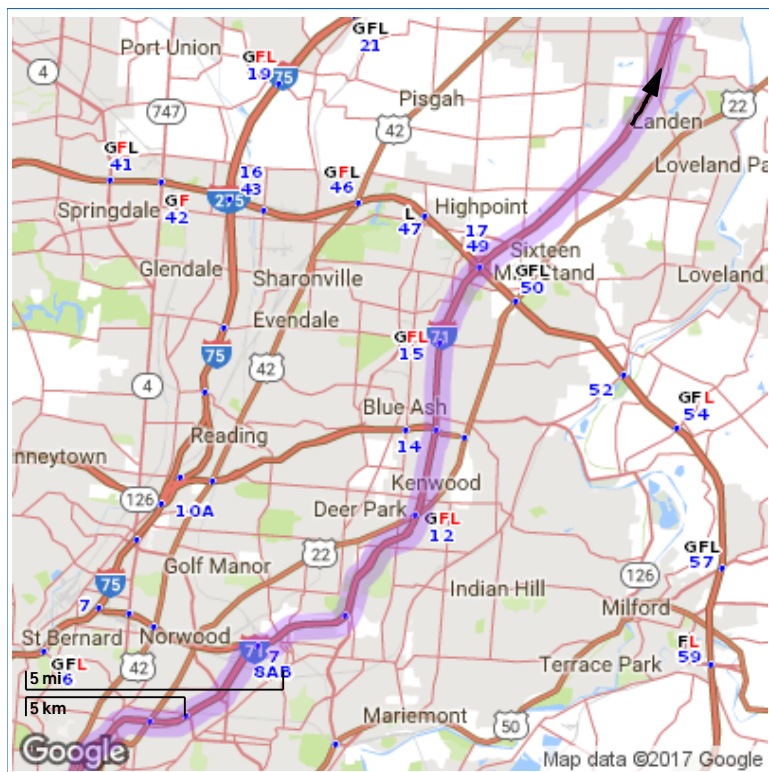
Traveled on This Map: 4.5 miles (7.2km)

217. Keep right at the fork to stay on I-71 N, follow signs for Columbus / US-50 E - Drive for 22.8 miles.



## Advisory

» Expect delays during morning & afternoon rush hours: I-75; from Ohio River to I-71 and US-50



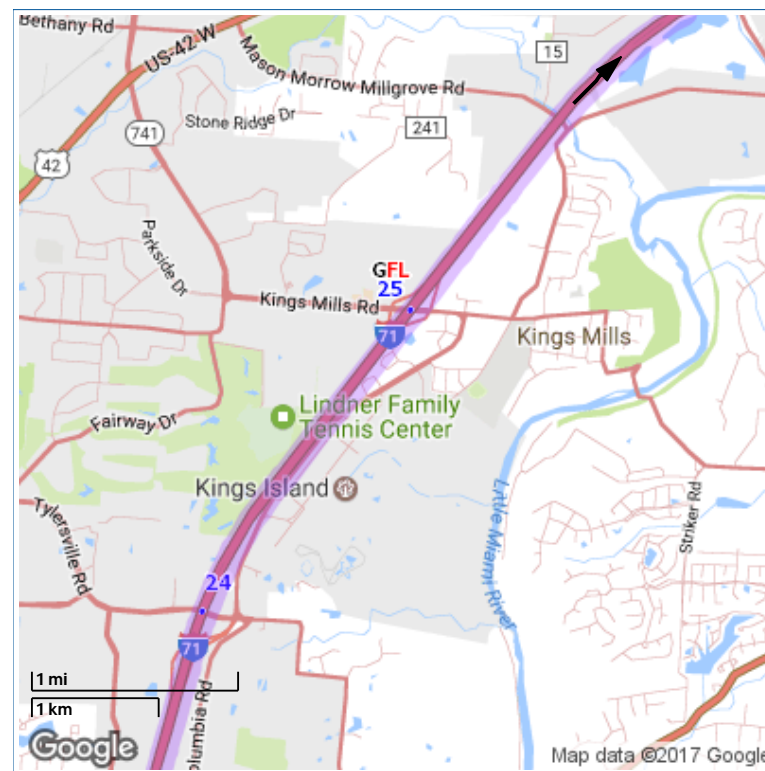
## Directions

**Continuing to Morrow, OH, United States**

Remaining Distance: 33.7 miles (54.2km)

Traveled on This Map: 18.2 miles (29.3km)

217a.Continue on I-71 N



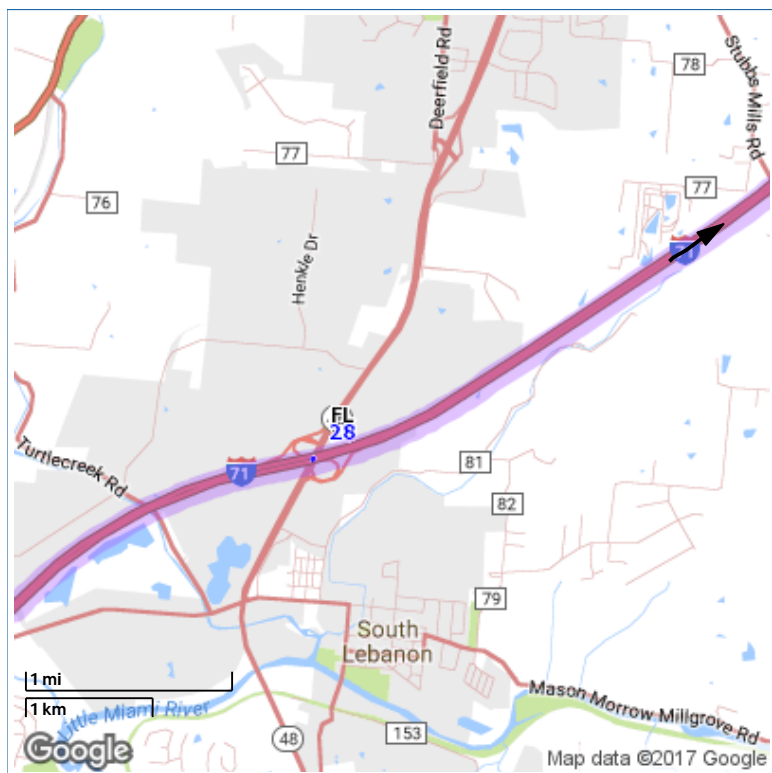
## Directions

**Continuing to Morrow, OH, United States**

Remaining Distance: 15.5 miles (24.9km)

Traveled on This Map: 4.0 miles (6.4km)

218.Keep left to stay on I-71 N - Drive for 5.4 miles.



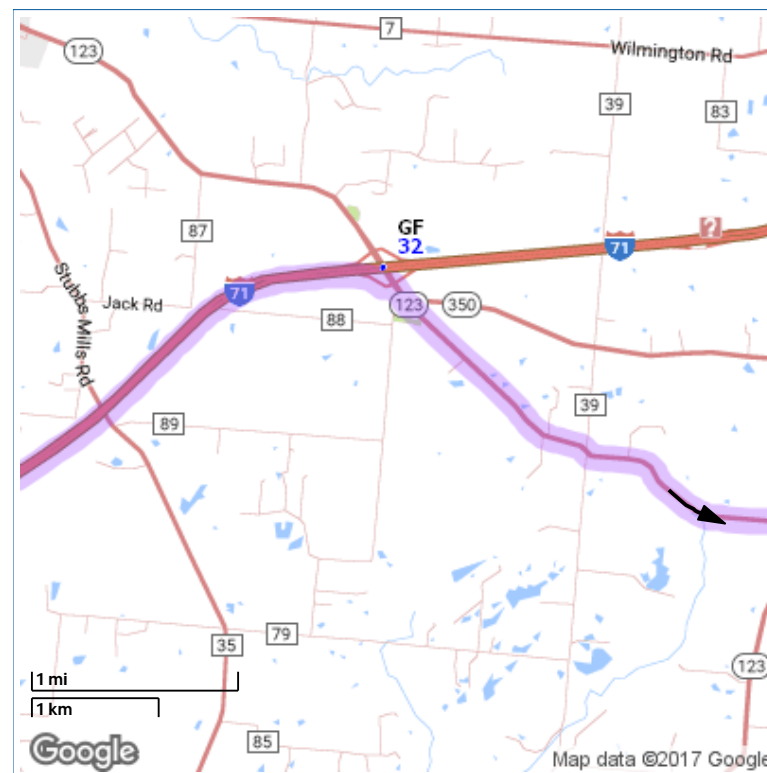
## Directions

### Continuing to Morrow, OH, United States

Remaining Distance: 11.4 miles (18.3km)

Traveled on This Map: 3.7 miles (6.0km)

219.Keep left to stay on I-71 N - Drive for 4.0 miles.



## Directions

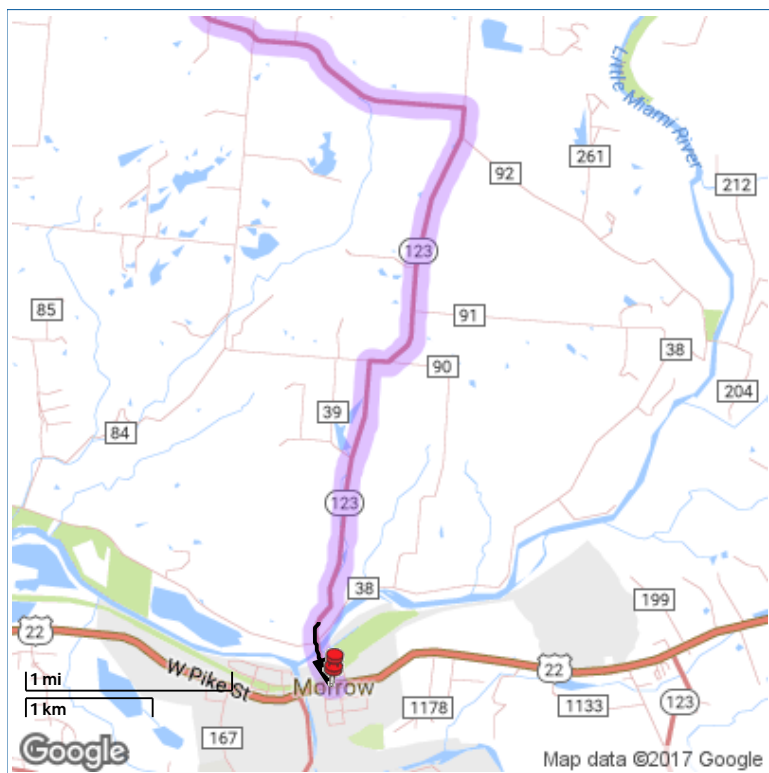
### Continuing to Morrow, OH, United States

Remaining Distance: 7.7 miles (12.4km)

Traveled on This Map: 4.0 miles (6.4km)

220.Take exit 32 for OH-123 toward Lebanon / Morrow - Drive for 0.3 miles.

221.Turn right onto OH-123 - Drive for 3.8 miles.



## Directions

### Continuing to Morrow, OH, United States

Remaining Distance: 3.7 miles (6.0km)

Traveled on This Map: 3.4 miles (5.5km)

222. Turn left onto OH-123 S - Drive for 1.6 miles.

223. Turn left onto E Pike St Destination will be on the right - Drive for a short distance.



Map  
13

Map  
17

Map  
134

Map  
135

## I-65

### Location:

Elizabethtown to Shepherdsville

### Description:

Take a relaxing drive in the country on this byway. Extensive grass pastures paint the hillsides green, leading to tall stands of leafy trees. Stop by the Bernheim Forest Arboretum and Nature Center for a peaceful introduction to a stunning variety of plants and trees. Enchanting, romantic strolls beside the shady lake, quiet moments at the reflecting pool, and a rewarding experience with nature are all possible in this pristine area.



Map  
40

Map  
41

## Atchafalaya Basin Scenic Freeway

### Location:

Henderson/SR-347 to Baton Rouge

### Description:

Bald Cypress trees line the elevated highway that seems to float over the marshes and swamps of the Atchafalaya Basin. A handful of small rice and sugar cane farms grow amid the plentiful streams and waterways. Henderson Lake in St. Martin Parish is easily accessible from the road and boasts excellent largemouth bass fishing. Or, watch for alligators in the dense swamp for a true Louisiana nature encounter.



Map  
46

## Memorial Drive

### Location:

I-610 to I-45

### Description:

In the heart of Houston, Memorial Drive takes you through a chain of shady oak lined parks. Stop in the Houston Arboretum and Botanical Gardens to enjoy a stroll among the flowers and trees. This green oasis, surrounded by shiny glass buildings is a delightful retreat inside a bustling city.



Map  
102

Map  
104

## Northwestern Arkansas Scenic Byway

### Location:

Harrison to Hot Springs National Park

### Description:

The tree-cloaked mountain peaks, impressive limestone cliffs and exuberant waterfalls of the Ozark highlands all contribute to the spectacular natural beauty traversed by this northwestern Arkansas scenic byway. The rugged, densely wooded terrain is an outdoor enthusiast's paradise, offering numerous opportunities for camping, canoeing, hiking, fishing and hunting.