



Legend

	Trip Origin		Interstate		AAA Travel Information
	Trip Destination		TransCanadian Hwy		On Map:
	Stopover		Canadian Autoroute		Scenic Byway
	Controlled Access		US Highway		Construction
	Toll		State/Provincial Route		New Road
	Primary		County/Local Route		Details:
	Secondary		Rest Area with facilities		Construction Info
	Local		Rest Area without facilities		Bridge and Ferry Info
	Unpaved		Service Plaza		Advisory
	Tunnel		Welcome Center		See detailed TripTik Scenic Information after the last Map/Directions page
	Ferry, Auto		Exit Number		
	Ferry, Passenger		Gas, Food, Lodging		
			AAA Approved Restaurants/Lodging		

©2013 AAA, ESRI, NAVTEQ, TCS

From: **Morrow 45152, Ohio**
 To: **Morrow, Ohio**
 Total Distance: **2879.3 miles (4633.7km)**
 Total Estimated Time: **52 hrs., 39mins.**

Directions

Morrow 45152, Ohio to Pittsburgh, Pennsylvania
 Distance: 262.4 miles (422.3km) Time: 4 hrs., 3mins.

1. Start out heading **SOUTHWEST** on an access street towards LUDLUM ROAD. Drive for 0.2 miles.
2. Turn **LEFT** onto LUDLUM ROAD. Drive for 0.2 miles.
3. Turn **RIGHT** onto MORROW COZADDALE ROAD. Drive for 0.7 miles.
4. Turn **RIGHT** to get on E US-22 AND 3 heading **EAST**. Drive for 0.9 miles.
5. E US-22 AND 3 becomes W PIKE STREET. Drive for 1.4 miles.
6. W PIKE STREET becomes OH-123. Drive for 1.3 miles.
7. Go **STRAIGHT** on OH-3. Drive for 9.9 miles.
8. Turn **LEFT** onto OH-380. Drive for 3.5 miles.
9. Turn **LEFT** onto OH-73. Drive for 0.2 miles.
10. Take I-71 N on your **RIGHT** towards COLUMBUS. Drive for 55.6 miles.
11. Take exit number 101 on your **RIGHT** towards I-270 / WHEELING / DAYTON. Drive for 0.2 miles.
12. Keep **SLIGHT RIGHT** at the fork towards I-270 E towards WHEELING. Drive for 11.8 miles.
13. Take exit number 41-43A-B on your **RIGHT** towards I-70 W / US-40 / COLUMBUS / MAIN STREET / I-70 E / WHEELING. Drive for 0.2 miles.

(continued on next page)

These directions are provided solely as a guideline. No representation is made or warranty given as to their content, route, practicability or efficiency. User assumes all risk of use. AAA and its suppliers assume no responsibility for any loss or delay from use.

(continued from previous page)

14. Keep SLIGHT RIGHT at the fork towards I-70 E towards WHEELING. Drive for 110 miles.
15. Take exit number 219 on your RIGHT to get on I-470 E towards BELLAIRE / WASHINGTON PA. Drive for 10.4 miles.
16. Take I-70 E. Drive for 26.5 miles.
17. Take exit number 18 on your RIGHT to get on I-79 N towards PITTSBURGH. Drive for 20.4 miles.
18. Take exit number 59A on your RIGHT to get on I-376 E towards PITTSBURGH. Drive for 6.5 miles.
19. Take exit number 71A on your LEFT towards GRANT ST. Drive for 0.1 miles.
20. Go STRAIGHT on GRANT STREET. Drive for 0.2 miles.
21. You have reached Pittsburgh, Pennsylvania

Pittsburgh, Pennsylvania to Stoystown, Pennsylvania

Distance: 79.4 miles (127.8km) Time: 1 hrs., 21mins.

22. Start out heading SOUTHWEST on GRANT STREET towards 4TH AVENUE. Drive for 0.1 miles.
23. Turn SLIGHT RIGHT to get on I-376 E towards MONROEVILLE. Drive for 13.6 miles.
24. Take exit number 85 on your RIGHT towards I-76 / PENNA TURNPIKE. Drive for 0.4 miles.
25. Keep SLIGHT RIGHT at the fork towards I-76 E towards HARRISBURG / EXITS 67-359. Drive for 53.5 miles.
26. Take exit number 110 on your RIGHT towards SOMERSET / PA-219 / JOHNSTOWN. Drive for 0.3 miles.
27. Turn SLIGHT RIGHT onto PA TURNPIKE ACCESS. Drive for 0.3 miles.
28. Turn RIGHT onto N CENTER AVENUE. Drive for 0.6 miles.
29. Turn LEFT onto E PATRIOT STREET. Drive for 0.2 miles.
30. Turn LEFT onto PA-281 N. Drive for 9.2 miles.

(continued on next page)

(continued from previous page)

31. PA-281 N becomes E MAIN STREET. Drive for 0.3 miles.
32. Turn RIGHT onto N SOMERSET STREET. Drive for a short distance.
33. You have reached Stoystown, Pennsylvania

Stoystown, Pennsylvania to Gettysburg National Military Park, PA

Distance: 109.9 miles (176.9km) Time: 2 hrs., 12mins.

34. Start out heading SOUTHWEST on N SOMERSET STREET towards W MAIN STREET. Drive for a short distance.
35. Turn LEFT onto E MAIN STREET. Drive for 0.3 miles.
36. E MAIN STREET becomes PA-281. Drive for a short distance.
37. Turn RIGHT onto S PINE STREET towards PA-281 S. Drive for 0.1 miles.
38. Turn SHARP RIGHT to get on US-30 heading EAST. Drive for 105.7 miles.
39. Take the LINCOLN SQUARE roundabout and exit at the FIRST street onto BALTIMORE STREET. Drive for 0.7 miles.
40. BALTIMORE STREET becomes BALTIMORE PIKE. Drive for 0.6 miles.
41. Turn RIGHT onto HUNT AVENUE. Drive for 0.2 miles.
42. You have reached Gettysburg National Military Park, PA

Gettysburg National Military Park, PA to Philadelphia, Pennsylvania

Distance: 143.2 miles (230.5km) Time: 2 hrs., 18mins.

43. Start out heading EAST on HUNT AVENUE towards BALTIMORE PIKE. Drive for 0.2 miles.
44. Turn RIGHT onto BALTIMORE PIKE. Drive for 1.5 miles.
45. Take US-15 N on your LEFT towards HARRISBURG. Drive for 30.7 miles.

(continued on next page)

(continued from previous page)

46. Take exit on your RIGHT towards I-76 / PITTSBURGH / PHILADELPHIA / PENNA TURN PIKE. Drive for 0.6 miles.
47. Keep SLIGHT LEFT at the fork towards I-76 E towards PHILADELPHIA / EXITS 242-359. Drive for 89.8 miles.
48. Stay SLIGHT RIGHT on I-76 E towards US-202 / PHILADELPHIA / I-476 / VALLEY FORGE. Drive for 17.7 miles.
49. Keep SLIGHT LEFT at the fork towards I-676 E. Drive for 0.7 miles.
50. Take exit on your RIGHT towards BROAD STREET / CENTRAL PHILA. Drive for 0.2 miles.
51. Turn RIGHT onto N 15TH STREET towards 15TH STREET / CENTRAL PHILA. Drive for 0.4 miles.
52. Turn SLIGHT LEFT onto S PENN SQUARE. Drive for 0.1 miles.
53. Go STRAIGHT on S JUNIPER STREET. Drive for a short distance.
54. Turn RIGHT onto MARKET STREET. Drive for a short distance.
55. You have reached Philadelphia, Pennsylvania

Philadelphia, Pennsylvania to Atlantic City, New Jersey
Distance: 61.3 miles (98.7km) Time: 1 hrs., 5mins.

56. Start out heading EAST on MARKET STREET towards N 13TH STREET. Drive for 0.7 miles.
57. Turn LEFT onto N 5TH STREET. Drive for 0.2 miles.
58. Go STRAIGHT to get on I-676 E towards I-676 E / US-30 E / I-95 N. Drive for 5.5 miles.
59. Go STRAIGHT on I-76 E. Drive for 1.9 miles.
60. Go STRAIGHT on RT-42 S. Drive for 7.5 miles.
61. RT-42 S becomes ATLANTIC CITY EXPRESSWAY. Drive for 43.9 miles.
62. ATLANTIC CITY EXPRESSWAY becomes CHRISTOPHER COLUMBUS BOULEVARD. Drive for 0.2 miles.

(continued on next page)

(continued from previous page)

63. Turn LEFT onto ATLANTIC AVENUE. Drive for 0.6 miles.
64. You have reached Atlantic City, New Jersey

Atlantic City, New Jersey to Times Square, New York, NY
Distance: 127.1 miles (204.5km) Time: 2 hrs., 10mins.

65. Start out heading SOUTHWEST on ATLANTIC AVENUE towards N SOUTH CAROLINA AVENUE. Drive for 0.6 miles.
66. Turn RIGHT onto N ARKANSAS AVENUE. Drive for 0.2 miles.
67. Go STRAIGHT on ATLANTIC CITY EXPRESSWAY W. Drive for 6.7 miles.
68. Take exit number 7N on your RIGHT to get on GARDEN STATE PARKWAY N towards GARDEN STATE PARKWAY NORTH / NEW YORK. Drive for 91.5 miles.
69. Take exit number 129 on your RIGHT towards I-95 / N. J. TURNPIKE. Drive for 0.5 miles.
70. Keep SLIGHT RIGHT at the fork towards ramp towards I-95 N / NJ TURNPIKE NORTH. Drive for 0.6 miles.
71. Keep SLIGHT LEFT at the fork towards I-95 N towards CARS ONLY. Drive for 20.6 miles.
72. Take exit number 16E on your RIGHT towards LINCOLN TUNNEL / RT-3. Drive for 0.3 miles.
73. Keep SLIGHT RIGHT at the fork towards on-ramp towards LINCOLN TUNNEL / NEW YORK CITY. Drive for 0.6 miles.
74. Go STRAIGHT to get on RT-495 E. Drive for 3.5 miles.
75. Take exit on your LEFT towards 42 ST / I-495 E / ALL POINTS / RT-9A. Drive for 0.1 miles.
76. Go STRAIGHT on DYER AVENUE. Drive for 0.1 miles.
77. Turn RIGHT onto W 42ND STREET. Drive for 0.4 miles.
78. You have reached Times Square, New York, NY

(continued on next page)

(continued from previous page)

Times Square, New York, NY to Greenwich, Connecticut

Distance: 36.7 miles (59.1km) Time: 0 hrs., 52mins.

79. Start out heading NORTHWEST on W 42ND STREET towards 7TH AVENUE. Drive for 0.8 miles.
80. Turn SHARP RIGHT onto 12TH AVENUE. Drive for 0.8 miles.
81. 12TH AVENUE becomes RT-9A N. Drive for 5.3 miles.
82. Take exit number 14 on your RIGHT towards I-95 / CROSS BRONX EXPWY / GEO WASHINGTON BR / W 178 ST. Drive for 0.3 miles.
83. Keep SLIGHT RIGHT at the fork towards ramp towards I-95 N / CR BRONX EXPY / W 178 ST. Drive for 0.2 miles.
84. Keep SLIGHT LEFT at the fork towards I-95 N towards I-95 / CR BRONX EXPWY. Drive for 0.7 miles.
85. Take exit number 1C on your RIGHT towards I-87 / MAJ DEEGAN EXPWY / ALBANY / QUEENS. Drive for 0.2 miles.
86. Keep SLIGHT RIGHT at the fork towards I-87 N towards ALBANY. Drive for 6.7 miles.
87. Take exit number 4 on your RIGHT towards CROSS COUNTY PKWY. Drive for 0.1 miles.
88. Go STRAIGHT on CENTRAL PARK AVENUE. Drive for 0.1 miles.
89. Turn SLIGHT RIGHT onto ramp towards CROSS COUNTY PKWY EAST / BRONX RIVER PKWY. Drive for 0.1 miles.
90. Keep SLIGHT LEFT at the fork towards CROSS COUNTY PARKWAY E towards HUTCHINSON PKWY. Drive for 3.2 miles.
91. Go STRAIGHT on HUTCHINSON RIVER PARKWAY N. Drive for 10.5 miles.
92. HUTCHINSON RIVER PARKWAY N becomes CT-15 N. Drive for 4.1 miles.
93. Take exit number 29 on your RIGHT towards LAKE AVE. Drive for 0.2 miles.
94. Go STRAIGHT on OLD MILL ROAD. Drive for 0.3 miles.

(continued on next page)

(continued from previous page)

95. Turn RIGHT onto LAKE AVENUE. Drive for 1.9 miles.

96. You have reached Greenwich, Connecticut

Greenwich, Connecticut to New Haven 06511, Connecticut

Distance: 45.2 miles (72.7km) Time: 0 hrs., 57mins.

97. Start out heading NORTH on LAKE AVENUE towards PARSONAGE ROAD. Drive for 0.3 miles.
98. Turn RIGHT onto GRAHAMPTON LANE. Drive for 0.6 miles.
99. Go STRAIGHT on CLAPBOARD RIDGE ROAD. Drive for 0.3 miles.
100. Turn LEFT onto NORTH STREET. Drive for 1.6 miles.
101. Turn RIGHT to get on CT-15 N towards NEW HAVEN. Drive for 36.5 miles.
102. Take exit number 57 on your RIGHT to get on DERBY AVENUE towards CT-34 E / NEW HAVEN. Drive for 4.5 miles.
103. Go STRAIGHT on GEORGE STREET. Drive for 0.5 miles.
104. Turn LEFT onto DAY STREET. Drive for 0.1 miles.
105. Turn LEFT onto CHAPEL STREET. Drive for a short distance.
106. You have reached New Haven 06511, Connecticut

New Haven 06511, Connecticut to Gillette Castle State Park, East Haddam, CT

Distance: 43.7 miles (70.3km) Time: 0 hrs., 53mins.

107. Start out heading WEST on CHAPEL STREET towards KENSINGTON STREET. Drive for 0.1 miles.
108. Turn LEFT onto ORCHARD STREET. Drive for 0.3 miles.
109. Turn LEFT onto LEGION AVENUE. Drive for 0.2 miles.
110. LEGION AVENUE becomes S FRONTAGE ROAD. Drive for 0.2 miles.

(continued on next page)

(continued from previous page)

111. Turn SLIGHT LEFT to get on CT-34 E towards I-91 / I-95. Drive for 0.8 miles.
 112. Take exit on your LEFT towards I-91 N / I-95 N / HARTFORD / NEW LONDON. Drive for a short distance.
 113. Keep SLIGHT RIGHT at the fork towards I-95 N towards NEW LONDON. Drive for 30.1 miles.
 114. Take exit number 69 on your RIGHT towards CT-9 N / ESSEX / HARTFORD to get on an access street. Drive for 0.6 miles.
 115. Go STRAIGHT on CT-9 N. Drive for 5.9 miles.
 116. Take exit number 5 on your RIGHT towards CT-80 / DEEP RIVER / KILLINGWORTH. Drive for 0.4 miles.
 117. Turn SHARP RIGHT onto W ELM STREET. Drive for 0.5 miles.
 118. Turn LEFT onto MAIN STREET. Drive for 0.7 miles.
 119. MAIN STREET becomes CT-154. Drive for 1.1 miles.
 120. Turn RIGHT onto FERRY ROAD. Drive for 0.7 miles.
 121. Take the CT-148 ferry for 0.4 miles.
 122. Go STRAIGHT on GEER HILL ROAD. Drive for 0.3 miles.
 123. Go STRAIGHT on RIVER ROAD. Drive for 0.5 miles.
 124. You have reached Gillette Castle State Park, East Haddam, CT
- Gillette Castle State Park, East Haddam, CT to Newport, Rhode Island**
Distance: 81.9 miles (131.8km) Time: 1 hrs., 40mins.
125. Start out heading SOUTHEAST on RIVER ROAD towards BONE MILL ROAD. Drive for 0.5 miles.
 126. RIVER ROAD becomes GEER HILL ROAD. Drive for 0.3 miles.
 127. Go STRAIGHT on FERRY ROAD. Drive for 0.1 miles.
 128. Take the CT-148 ferry for 0.9 miles.

(continued on next page)

(continued from previous page)

129. Turn LEFT onto MIDDLESEX TURNPIKE. Drive for 1.1 miles.
130. MIDDLESEX TURNPIKE becomes MAIN STREET. Drive for 0.7 miles.
131. Turn RIGHT onto ELM STREET. Drive for 0.8 miles.
132. Turn RIGHT to get on CT-9 S towards OLD SAYBROOK. Drive for 6.6 miles.
133. Take I-95 N on your LEFT towards I-95 N / US-1 N / NEW LONDON / PROVIDENCE. Drive for 46.8 miles.
134. Take exit number 5A on your RIGHT towards RI-102 S / NORTH KINGSTOWN. Drive for 0.3 miles.
135. Go STRAIGHT on RI-102 S. Drive for 0.4 miles.
136. Turn RIGHT onto NOOSENECK HILL ROAD. Drive for 0.2 miles.
137. Turn LEFT onto RI-102. Drive for 7.8 miles.
138. Turn RIGHT to get on RI-4 S towards NARRAGANSETT. Drive for 3.6 miles.
139. RI-4 S becomes TOWER HILL ROAD. Drive for 0.7 miles.
140. Take RI-138 E on your RIGHT towards JAMESTOWN / NEWPORT / BRIDGES. Drive for 9.1 miles.
141. Turn SLIGHT RIGHT onto ramp towards RI-238 S / SCENIC NEWPORT. Drive for 0.1 miles.
142. Turn RIGHT onto JT CONNELL HIGHWAY. Drive for a short distance.
143. JT CONNELL HIGHWAY becomes FAREWELL STREET. Drive for 0.3 miles.
144. Turn LEFT to stay on FAREWELL STREET. Drive for 0.1 miles.
145. Turn LEFT onto WARNER STREET. Drive for 0.1 miles.
146. Turn RIGHT onto TILDEN AVENUE. Drive for 0.2 miles.
147. Turn LEFT onto DR MARCUS F WHEATLAND BOULEVARD. Drive for a short distance.

(continued on next page)

(continued from previous page)

148. Turn RIGHT onto COLLINS STREET. Drive for a short distance.

149. Turn RIGHT onto BROADWAY. Drive for a short distance.

150. You have reached Newport, Rhode Island

Newport, Rhode Island to Plymouth Rock, Plymouth, MA

Distance: 57.0 miles (91.7km) Time: 1 hrs., 19mins.

151. Start out heading NORTHEAST on BROADWAY towards COLLINS STREET. Drive for 1 mile.

152. Go STRAIGHT on W MAIN ROAD. Drive for 6.9 miles.

153. Take RI-24 N on your RIGHT towards FALL RIVER / I-195 / PROVIDENCE. Drive for 7.5 miles.

154. RI-24 N becomes RT-24 N. Drive for 1.9 miles.

155. Take exit number 3 on your RIGHT to get on I-195 E towards RT-24 N / I-195 E / NEW BEDFORD / BOSTON. Drive for 0.6 miles.

156. Take exit number 8B on your LEFT to get on RT-24 N towards BOSTON. Drive for 16.5 miles.

157. Take exit number 13A on your RIGHT towards US-44 E / MIDDLEBORO. Drive for 0.4 miles.

158. Go STRAIGHT on US-44. Drive for 4.1 miles.

159. Take the roundabout and exit at the SECOND street onto US-44. Drive for 14.5 miles.

160. Take US-44 E on your RIGHT towards RT-3 S / US-44 E / CAPE COD. Drive for 1.2 miles.

161. Take exit number 6A on your RIGHT towards US-44 E / PLYMOUTH CTR.. Drive for 0.3 miles.

162. Go STRAIGHT on US-44. Drive for 0.7 miles.

163. US-44 becomes N PARK AVENUE. Drive for 0.2 miles.

164. Take the roundabout and continue on WATER STREET. Drive for 0.4 miles.

(continued on next page)

(continued from previous page)

165. You have reached Plymouth Rock, Plymouth, MA

Plymouth Rock, Plymouth, MA to Falmouth, Massachusetts

Distance: 32.9 miles (52.9km) Time: 0 hrs., 48mins.

166. Start out heading SOUTHEAST on WATER STREET towards LEYDEN STREET. Drive for 0.2 miles.

167. Turn LEFT onto SANDWICH STREET. Drive for 0.2 miles.

168. Turn RIGHT onto SOUTH STREET. Drive for 1.3 miles.

169. Turn SLIGHT RIGHT to get on RT-3 S towards CAPE COD / PLIMOTH PLANTATION. Drive for 12.5 miles.

170. RT-3 S becomes US-6 N. Drive for 1.1 miles.

171. Turn SLIGHT RIGHT onto ramp towards RT-6A / SAGAMORE. Drive for 0.2 miles.

172. Go STRAIGHT on MID CAPE CONN. Drive for 0.3 miles.

173. Turn LEFT onto SANDWICH ROAD. Drive for 3 miles.

174. Take the roundabout and exit at the SECOND street onto GEN MACARTHUR BOULEVARD. Drive for 4 miles.

175. Take the roundabout and exit at the FIRST street onto RT-28 S. Drive for 9.4 miles.

176. Turn LEFT to stay on RT-28 S. Drive for 0.3 miles.

177. You have reached Falmouth, Massachusetts

Falmouth, Massachusetts to CAPE COD NATIONAL SEASHORE, MA

Distance: 44.7 miles (71.9km) Time: 1 hrs., 11mins.

178. Start out heading SOUTHEAST on MAIN STREET towards POST OFFICE ROAD. Drive for 1 mile.

179. Go STRAIGHT on DAVIS STRAITS. Drive for 0.4 miles.

180. DAVIS STRAITS becomes TEATICKET HIGHWAY. Drive for 1.8 miles.

(continued on next page)

(continued from previous page)

181. TEATICKET HIGHWAY becomes E FALMOUTH HIGHWAY. Drive for 2.2 miles.

182. E FALMOUTH HIGHWAY becomes WAQUOIT HIGHWAY. Drive for 1.8 miles.

183. WAQUOIT HIGHWAY becomes FALMOUTH ROAD. Drive for 1.8 miles.

184. Take the roundabout and exit at the FIRST street to continue STRAIGHT on FALMOUTH ROAD. Drive for 10.8 miles.

185. Take the roundabout and exit at the FIRST street onto IYANNOUGH ROAD. Drive for 0.7 miles.

186. Turn LEFT onto YARMOUTH ROAD. Drive for 1.1 miles.

187. YARMOUTH ROAD becomes WILLOW STREET. Drive for 0.8 miles.

188. Turn SLIGHT RIGHT to get on US-6 E towards ORLEANS / PROVINCETOWN. Drive for 18.4 miles.

189. Take the roundabout and continue on US-6 E. Drive for 2.9 miles.

190. You have reached CAPE COD NATIONAL SEASHORE, MA

CAPE COD NATIONAL SEASHORE, MA to Boston, Massachusetts

Distance: 92.5 miles (148.9km) Time: 1 hrs., 47mins.

191. Start out heading SOUTH on US-6 towards LOCUST ROAD. Drive for 2.8 miles.

192. Take the roundabout and exit at the SECOND street onto US-6. Drive for 36.1 miles.

193. US-6 becomes RT-3 N. Drive for 52 miles.

194. Take exit number 23 on your RIGHT towards GOV'T CTR. Drive for 0.3 miles.

195. Keep SLIGHT LEFT at the fork towards ramp towards GOV'T CENTER / FANEUIL HALL / FINANCIAL DIST / AQUARIUM. Drive for a short distance.

(continued on next page)

(continued from previous page)

196. Go STRAIGHT on NORTH STREET. Drive for 0.1 miles.

197. Turn LEFT onto CONGRESS STREET. Drive for 0.1 miles.

198. You have reached Boston, Massachusetts

Boston, Massachusetts to Bunker Hill Monument, Boston, MA

Distance: 1.4 miles (2.3km) Time: 0 hrs., 9mins.

199. Start out heading NORTH on CONGRESS STREET towards QUAKER LANE. Drive for 0.2 miles.

200. Turn RIGHT onto SUDBURY STREET towards I-93 NORTH. Drive for 0.1 miles.

201. Go STRAIGHT on CROSS STREET. Drive for 0.1 miles.

202. Turn SLIGHT RIGHT onto JOE TECCE WAY. Drive for 0.2 miles.

203. JOE TECCE WAY becomes RT-99 N. Drive for 0.2 miles.

204. Turn RIGHT onto CHELSEA STREET. Drive for 0.1 miles.

205. Turn LEFT onto JOINER STREET. Drive for a short distance.

206. JOINER STREET becomes WARREN STREET. Drive for 0.1 miles.

207. Turn RIGHT onto MONUMENT AVENUE. Drive for 0.1 miles.

208. Turn RIGHT onto MONUMENT SQUARE. Drive for a short distance.

209. You have reached Bunker Hill Monument, Boston, MA

Bunker Hill Monument, Boston, MA to Naismith Memorial Basketball Hall of Fame, Springfield, MA

Distance: 91.1 miles (146.6km) Time: 1 hrs., 33mins.

210. Start out heading WEST on MONUMENT SQUARE towards MONUMENT AVENUE. Drive for a short distance.

211. Go STRAIGHT on HIGH STREET. Drive for 0.1 miles.

212. Turn LEFT onto WOOD STREET. Drive for 0.1 miles.

(continued on next page)

(continued from previous page)

213. Turn LEFT onto MAIN STREET. Drive for a short distance.
214. Turn RIGHT onto AUSTIN STREET. Drive for 0.2 miles.
215. Go STRAIGHT on GILMORE BRIDGE. Drive for 0.2 miles.
216. GILMORE BRIDGE becomes JOHN F GILMORE BRIDGE. Drive for 0.2 miles.
217. Go STRAIGHT on EDWIN H LAND BOULEVARD. Drive for 0.5 miles.
218. EDWIN H LAND BOULEVARD becomes 1ST STREET. Drive for a short distance.
219. 1ST STREET becomes RT-3 N. Drive for 1.9 miles.
220. RT-3 N becomes MEMORIAL DRIVE. Drive for 0.6 miles.
221. Turn LEFT onto WESTERN AVENUE. Drive for 0.1 miles.
222. Turn LEFT onto SOLDIERS FIELD ROAD. Drive for 0.1 miles.
223. Turn SLIGHT RIGHT onto ramp towards I-90 / MASS. PIKE. Drive for 0.3 miles.
224. Keep SLIGHT RIGHT at the fork towards I-90 W towards MASS PIKE / I-90 W / WORCESTER. Drive for 79 miles.
225. Take exit number 6 on your RIGHT towards I-291 / SPRINGFIELD / HARTFORD CT.. Drive for 0.4 miles.
226. Turn LEFT onto I-291 W. Drive for 4.4 miles.
227. Take exit number 1A-2A on your RIGHT towards I-91 S / HARTFORD CT / CHESTNUT ST. Drive for 0.3 miles.
228. Keep SLIGHT LEFT at the fork towards I-91 S towards HARTFORD CT. Drive for 1.2 miles.
229. Take exit number 6 on your RIGHT towards UNION ST.. Drive for 0.2 miles.
230. Go STRAIGHT on W COLUMBUS AVENUE. Drive for 0.2 miles.
231. You have reached Naismith Memorial Basketball Hall of Fame, Springfield, MA

(continued on next page)

(continued from previous page)

Naismith Memorial Basketball Hall of Fame, Springfield, MA to Essex, Massachusetts

Distance: 118.9 miles (191.3km) Time: 2 hrs., 4mins.

232. Start out heading SOUTHEAST on W COLUMBUS AVENUE towards W BROAD STREET. Drive for 0.2 miles.
233. Turn LEFT onto BROAD STREET. Drive for a short distance.
234. Turn LEFT onto E COLUMBUS AVENUE. Drive for 0.4 miles.
235. Turn SLIGHT LEFT to get on I-91 N towards I-91 N / HOLYOKE / GREENFIELD. Drive for 0.8 miles.
236. Take exit number 8 on your RIGHT towards I-291 E / US-20 E / MASS. PIKE EAST / I-90. Drive for 0.2 miles.
237. Keep SLIGHT LEFT at the fork towards I-291 E. Drive for 4.9 miles.
238. Take exit number 7 on your RIGHT towards MASS PIKE / I-90 E / I-90 W / BOSTON / ALBANY. Drive for 0.2 miles.
239. Keep SLIGHT LEFT at the fork towards I-90 E towards MASS PIKE EAST / WORCESTER / BOSTON. Drive for 71.3 miles.
240. Take exit number 14 on your RIGHT towards I-95 / RT-128 / N.H.-MAINE / SOUTH SHORE. Drive for 0.7 miles.
241. Keep SLIGHT LEFT at the fork towards I-95 N towards I-95 N / RT-128 N / RT-30 / N.H.-MAINE / POINTS NORTH. Drive for 24.7 miles.
242. Keep SLIGHT LEFT at the fork towards RT-128 N. Drive for 6.3 miles.
243. Take exit number 20A on your RIGHT towards RT-1A N / HAMILTON. Drive for 0.1 miles.
244. Go STRAIGHT on RT-1A. Drive for 0.6 miles.
245. Turn SLIGHT RIGHT onto DODGE STREET. Drive for 1.2 miles.
246. DODGE STREET becomes DODGES ROW. Drive for 0.7 miles.
247. Turn RIGHT onto LARCH ROW. Drive for 0.4 miles.

(continued on next page)

(continued from previous page)

248.LARCH ROW becomes ESSEX STREET. Drive for 2.4 miles.

249.ESSEX STREET becomes WESTERN AVENUE. Drive for 1.4 miles.

250.Go STRAIGHT on MARTIN STREET. Drive for 0.1 miles.

251.Keep SLIGHT LEFT to stay on MARTIN STREET. Drive for 0.6 miles.

252.You have reached Essex, Massachusetts

Essex, Massachusetts to York, Maine

Distance: 51.6 miles (83.0km) Time: 1 hrs., 7mins.

253.Start out heading EAST on MARTIN STREET towards MAIN STREET. Drive for a short distance.

254.Turn LEFT onto MAIN STREET. Drive for 0.2 miles.

255.MAIN STREET becomes JOHN WISE AVENUE. Drive for 2.2 miles.

256.Go STRAIGHT on ESSEX ROAD. Drive for 1.9 miles.

257.Turn SLIGHT RIGHT onto COUNTY ROAD. Drive for 0.5 miles.

258.Go STRAIGHT on S MAIN STREET. Drive for 0.3 miles.

259.Go STRAIGHT on CENTRAL STREET. Drive for 0.4 miles.

260.Turn SHARP LEFT onto LINEBROOK ROAD. Drive for 4 miles.

261.Turn RIGHT onto NEWBURYPORT TURNPIKE. Drive for 1.5 miles.

262.Turn LEFT onto RT-133. Drive for 2.8 miles.

263.Turn SLIGHT RIGHT to get on I-95 N towards SALISBURY / PORTSMOUTH NH. Drive for 35.1 miles.

264.Take exit number 7 on your RIGHT towards THE YORKS / ME-91 / OGUNQUIT / US-1. Drive for 0.4 miles.

265.Keep SLIGHT RIGHT at the fork towards OGUNQUIT / US-1 / YORK / ME-91. Drive for 0.2 miles.

266.Turn SHARP RIGHT onto US-1. Drive for 0.3 miles.

267.Turn LEFT onto US-1A. Drive for 0.8 miles.

(continued on next page)

(continued from previous page)

268.Turn SLIGHT LEFT onto LONG SANDS ROAD. Drive for 0.1 miles.

269.Turn SLIGHT RIGHT onto WOODBRIDGE ROAD. Drive for 0.1 miles.

270.You have reached York, Maine

York, Maine to Portland, Maine

Distance: 44.9 miles (72.3km) Time: 0 hrs., 48mins.

271.Start out heading NORTHWEST on WOODBRIDGE ROAD towards LONG SANDS ROAD. Drive for 0.1 miles.

272.Turn SLIGHT LEFT onto LONG SANDS ROAD. Drive for 0.1 miles.

273.Turn SLIGHT RIGHT onto YORK STREET. Drive for 0.8 miles.

274.Turn RIGHT onto US-1. Drive for 0.3 miles.

275.Turn SHARP LEFT onto an access street towards I-95 N. Drive for 0.3 miles.

276.Turn RIGHT to get on I-95 N towards I-95 N / MAINE TURNPIKE / MAINE TURNPIKE NORTH / PORTLAND. Drive for 36.5 miles.

277.Take exit number 44 on your RIGHT to get on I-295 N towards SOUTH PORTLAND / DOWNTOWN PORTLAND. Drive for 5.5 miles.

278.Take exit number 7 on your RIGHT towards US-1A / FRANKLIN ST. Drive for 0.2 miles.

279.Turn RIGHT onto US-1A S. Drive for 0.4 miles.

280.Turn RIGHT onto CONGRESS STREET. Drive for 0.1 miles.

281.You have reached Portland, Maine

Portland, Maine to Mt Desert, Maine

Distance: 170.7 miles (274.7km) Time: 2 hrs., 51mins.

282.Start out heading NORTHEAST on CONGRESS STREET towards MYRTLE STREET. Drive for 0.2 miles.

283.Turn LEFT onto FRANKLIN ARTERIAL. Drive for 0.4 miles.

(continued on next page)

(continued from previous page)

284. Turn RIGHT to get on I-295 N towards I-295 N / US-1 / FALMOUTH. Drive for 46.2 miles.
285. Go STRAIGHT on I-95 N. Drive for 78.7 miles.
286. Take exit number 182A on your RIGHT to get on I-395 E towards I-395 / ME-15 S / US-1A / BANGOR-BREWER / ME-9. Drive for 4.5 miles.
287. Take exit number 6A on your RIGHT to get on WILSON STREET towards US-1A E / COASTAL ROUTE / US-1 / ELLSWORTH / BAR HARBOR. Drive for 0.6 miles.
288. WILSON STREET becomes MAIN ROAD. Drive for 11.8 miles.
289. MAIN ROAD becomes BANGOR ROAD. Drive for 8.9 miles.
290. BANGOR ROAD becomes STATE STREET. Drive for 1 mile.
291. Go STRAIGHT on OAK STREET. Drive for 0.6 miles.
292. Go STRAIGHT on HIGH STREET. Drive for 2.7 miles.
293. HIGH STREET becomes BAR HARBOR ROAD. Drive for 6.6 miles.
294. Go STRAIGHT on ME-102. Drive for 4.2 miles.
295. Turn LEFT onto SOUND DRIVE. Drive for 2.8 miles.
296. You have reached Mt Desert, Maine

Mt Desert, Maine to Jefferson, New Hampshire

Distance: 214.1 miles (344.6km) Time: 4 hrs., 36mins.

297. Start out heading NORTH on SOUND DRIVE towards SARGEANT DRIVE. Drive for 2.8 miles.
298. Turn RIGHT onto MAIN STREET. Drive for 0.6 miles.
299. MAIN STREET becomes ME-102. Drive for 3.6 miles.
300. Turn RIGHT onto ME-3 S. Drive for a short distance.
301. Turn LEFT to stay on ME-3 S. Drive for 7.7 miles.
302. Turn RIGHT onto MYRICK STREET. Drive for 0.4 miles.

(continued on next page)

(continued from previous page)

303. Turn LEFT onto DOWNEAST HIGHWAY. Drive for 0.5 miles.
304. Turn SLIGHT RIGHT onto US-1 S. Drive for 1 mile.
305. Go STRAIGHT on OAK STREET. Drive for 0.6 miles.
306. OAK STREET becomes STATE STREET. Drive for 1 mile.
307. Go STRAIGHT on BANGOR ROAD. Drive for 8.9 miles.
308. BANGOR ROAD becomes MAIN ROAD. Drive for 11.8 miles.
309. MAIN ROAD becomes WILSON STREET. Drive for 0.5 miles.
310. Take I-395 W on your RIGHT. Drive for 4.9 miles.
311. Take exit number 1A to get on I-95 S towards NEWPORT. Drive for 25.4 miles.
312. Take exit number 157 on your RIGHT towards ME-11 / ME-100 / US-2 / NEWPORT / SKOWHEGAN. Drive for 0.2 miles.
313. Keep SLIGHT RIGHT at the fork towards ramp towards NEWPORT / US-2 / SKOWHEGAN / ME-7 / SUGARLOAF AREA. Drive for a short distance.
314. Go STRAIGHT on OXBOW ROAD. Drive for a short distance.
315. OXBOW ROAD becomes MOOSEHEAD TRAIL. Drive for 0.2 miles.
316. Turn SHARP LEFT onto MAIN STREET. Drive for 7.8 miles.
317. MAIN STREET becomes US-2. Drive for 15.9 miles.
318. Turn LEFT to stay on US-2. Drive for a short distance.
319. Turn RIGHT to stay on US-2. Drive for 0.2 miles.
320. Turn SHARP RIGHT onto W FRONT STREET. Drive for 1.9 miles.
321. W FRONT STREET becomes US-2. Drive for 54.2 miles.
322. Take the roundabout and exit at the FIRST street to continue STRAIGHT on US-2. Drive for 44.4 miles.
323. Turn LEFT to stay on US-2. Drive for 16.2 miles.
324. You have reached Jefferson, New Hampshire

(continued on next page)

(continued from previous page)

Jefferson, New Hampshire to Waterbury, Vermont

Distance: 85.2 miles (137.1km) Time: 2 hrs., 2mins.

325.Start out heading NORTHWEST on PRESIDENTIAL HIGHWAY towards THISTLE HILL ROAD. Drive for 3.3 miles.

326.PRESIDENTIAL HIGHWAY becomes PORTLAND STREET. Drive for 3.1 miles.

327.Go STRAIGHT on US-2. Drive for 62.9 miles.

328.Take the roundabout and exit at the FIRST street onto US-2. Drive for 2.1 miles.

329.Go STRAIGHT to get on MEMORIAL DRIVE heading SOUTHWEST. Drive for 0.7 miles.

330.Take I-89 N on your RIGHT towards BURLINGTON. Drive for 10.4 miles.

331.Take exit number 10 on your RIGHT towards VT-100 / WATERBURY / US-2 / STOWE. Drive for 0.3 miles.

332.Turn LEFT onto VT-100. Drive for 0.5 miles.

333.Turn LEFT to stay on VT-100. Drive for 0.2 miles.

334.You have reached Waterbury, Vermont

Waterbury, Vermont to Geneva, New York

Distance: 326.7 miles (525.8km) Time: 5 hrs., 55mins.

335.Start out heading NORTHWEST on N MAIN STREET towards WINOOSKI STREET. Drive for 0.5 miles.

336.N MAIN STREET becomes US-2. Drive for 12.6 miles.

337.Turn LEFT onto BRIDGE STREET. Drive for 0.5 miles.

338.Turn RIGHT onto HUNTINGTON ROAD. Drive for 0.7 miles.

339.Turn SLIGHT RIGHT onto HINESBURG ROAD. Drive for 3.8 miles.

340.HINESBURG ROAD becomes RICHMOND ROAD. Drive for 3.5 miles.

(continued on next page)

(continued from previous page)

341.Turn LEFT onto MECHANICSVILLE ROAD. Drive for 0.9 miles.

342.Turn LEFT onto VT-116. Drive for 0.2 miles.

343.Turn RIGHT onto CHARLOTTE ROAD. Drive for 2.6 miles.

344.CHARLOTTE ROAD becomes HINESBURG ROAD. Drive for 3.9 miles.

345.Turn LEFT onto CHURCH HILL ROAD. Drive for 0.7 miles.

346.CHURCH HILL ROAD becomes FERRY ROAD. Drive for 2.8 miles.

347.Take the CHARLOTTE-ESSEX FERRY for 2.8 miles.

348.Go STRAIGHT on an access street towards ESSEX ROAD. Drive for 0.1 miles.

349.Turn LEFT onto ESSEX ROAD. Drive for a short distance.

350.Turn RIGHT onto RT-22. Drive for 2.5 miles.

351.Turn LEFT to stay on RT-22. Drive for 6.7 miles.

352.Go STRAIGHT to get on CR-8 heading WEST. Drive for 0.1 miles.

353.Turn SLIGHT LEFT onto YOUNGS ROAD. Drive for 2.6 miles.

354.Turn RIGHT onto RT-9N. Drive for 0.2 miles.

355.Take I-87 S on your LEFT. Drive for 86.6 miles.

356.Take exit number 15 on your RIGHT towards RT-50 / SCHUYLERVILLE / RT-29 / SARATOGA SPRINGS. Drive for 0.2 miles.

357.Keep SLIGHT RIGHT at the fork towards RT-50 towards RT-50 S / SARATOGA SPRINGS / RT-29 W. Drive for 2.1 miles.

358.Turn RIGHT onto WASHINGTON STREET. Drive for 3.1 miles.

359.WASHINGTON STREET becomes RT-29. Drive for 28.1 miles.

360.Go STRAIGHT on S COMRIE AVENUE. Drive for 1.8 miles.

361.Go STRAIGHT on RT-30A. Drive for 3.7 miles.

362.Turn LEFT onto RIVERSIDE DRIVE. Drive for 0.5 miles.

(continued on next page)

(continued from previous page)

363. Turn SLIGHT LEFT onto ramp towards I-90 / NEW YORK STATE THRUWAY. Drive for 0.2 miles.
364. Keep SLIGHT RIGHT at the fork towards I-90 W towards BUFFALO. Drive for 144 miles.
365. Take exit number 42 on your RIGHT towards RT-14 / GENEVA / LYONS. Drive for 0.7 miles.
366. Keep SLIGHT LEFT at the fork towards RT-14 towards I-90 / NEW YORK STATE THRUWAY / RT-14 N / SODUS POINT / LYONS. Drive for 5.7 miles.
367. Go STRAIGHT on EXCHANGE STREET. Drive for 0.1 miles.
368. You have reached Geneva, New York

Geneva, New York to Niagara Falls, Niagara Falls, NY
Distance: 121.3 miles (195.2km) Time: 1 hrs., 58mins.

369. Start out heading NORTH on S EXCHANGE STREET towards FRANKLIN STREET. Drive for 1.1 miles.
370. S EXCHANGE STREET becomes LYONS ROAD. Drive for 1.3 miles.
371. LYONS ROAD becomes RT-14. Drive for 3.3 miles.
372. Take exit on your LEFT towards I-90 / NEW YORK STATE THRUWAY / RT-14 N / SODUS POINT / LYONS. Drive for 0.1 miles.
373. Keep SLIGHT LEFT at the fork towards I-90 W. Drive for 92.5 miles.
374. Take exit number 50 on your RIGHT to get on I-290 W towards I-290 / NIAGARA FALLS. Drive for 9.6 miles.
375. Take I-190 N on your RIGHT towards NIAGARA FALLS. Drive for 7.7 miles.
376. Take exit number 21 on your RIGHT towards R. MOSES PKWY / RT-384 / BUFFALO AVE. Drive for 0.1 miles.
377. Keep SLIGHT RIGHT at the fork towards ROBERT MOSES STATE PARKWAY N towards R. MOSES PKWY / STATE PARK / AMERICAN FALLS. Drive for 3.2 miles.

(continued on next page)

(continued from previous page)

378. Keep SLIGHT LEFT at the fork towards PARK ENTRANCE. Drive for 0.7 miles.
379. Go STRAIGHT on an access street. Drive for a short distance.
380. Turn LEFT onto an access street towards TROLLEY LOOP. Drive for a short distance.
381. Turn RIGHT onto TROLLEY LOOP. Drive for 0.3 miles.
382. You have reached Niagara Falls, Niagara Falls, NY
383. Travel 0.1 miles to reach destination.

Niagara Falls, Niagara Falls, NY to Mercyhurst College, PA
Distance: 111.4 miles (179.3km) Time: 1 hrs., 53mins.

384. Start out heading NORTH on TROLLEY LOOP towards PROSPECT STREET. Drive for 0.1 miles.
385. Turn SHARP RIGHT onto an access street. Drive for a short distance.
386. Turn LEFT onto an access street. Drive for a short distance.
387. Turn RIGHT onto an access street towards PROSPECT STREET. Drive for 0.1 miles.
388. Turn LEFT onto PROSPECT STREET. Drive for a short distance.
389. Turn SLIGHT RIGHT onto NIAGARA STREET. Drive for 0.6 miles.
390. Turn RIGHT onto RT-384 S. Drive for 0.3 miles.
391. Go STRAIGHT on JOHN B DALY BOULEVARD. Drive for 0.1 miles.
392. JOHN B DALY BOULEVARD becomes ROBERT MOSES STATE PARKWAY S. Drive for 3 miles.
393. Take exit on your LEFT towards I-190 / BUFFALO / LEWISTON. Drive for 0.1 miles.
394. Keep SLIGHT RIGHT at the fork towards I-190 S. Drive for 15.8 miles.

(continued on next page)

(continued from previous page)

395. Take exit number 7 on your RIGHT to get on RT-5 W towards LACKAWANNA. Drive for 7.5 miles.

396. RT-5 W becomes LAKE SHORE ROAD. Drive for 0.4 miles.

397. Go STRAIGHT on ST FRANCIS DRIVE. Drive for 0.6 miles.

398. Go STRAIGHT on CAMP ROAD. Drive for 1.6 miles.

399. Take exit on your RIGHT towards I-90 / NEW YORK STATE THRUWAY. Drive for 0.8 miles.

400. Keep SLIGHT RIGHT at the fork towards I-90 W towards ERIE. Drive for 76.1 miles.

401. Take exit number 29 on your RIGHT towards PA-8 / HAMMETT / PARADE ST. Drive for 0.2 miles.

402. Turn RIGHT to get on PA-8 N. Drive for 2.5 miles.

403. Turn SLIGHT LEFT onto E 37TH STREET. Drive for 0.3 miles.

404. Turn LEFT onto WALLACE STREET. Drive for a short distance.

405. Turn LEFT onto E 38TH STREET. Drive for 0.1 miles.

406. You have reached Mercyhurst College, PA

Mercyhurst College, PA to Cuyahoga Valley National Park, OH

Distance: 118.2 miles (190.2km) Time: 1 hrs., 57mins.

407. Start out heading NORTHEAST on E 38TH STREET towards MAIN DRIVE. Drive for a short distance.

408. Turn LEFT onto ASH STREET. Drive for a short distance.

409. Turn LEFT onto E 37TH STREET. Drive for 0.4 miles.

410. Turn LEFT onto OLD FRENCH ROAD. Drive for 1.8 miles.

411. Turn LEFT to get on PERRY HIGHWAY heading SOUTHEAST. Drive for 0.9 miles.

412. Take I-90 W on your RIGHT towards CLEVELAND. Drive for 81.4 miles.

(continued on next page)

(continued from previous page)

413. Turn SLIGHT LEFT onto I-271 S. Drive for 27.4 miles.

414. Take exit number 12 on your RIGHT towards OH-303 / RICHFIELD / PENINSULA. Drive for 0.3 miles.

415. Turn RIGHT onto W STREETSBORO ROAD. Drive for 2 miles.

416. Turn RIGHT onto RIVERVIEW ROAD. Drive for 3 miles.

417. Turn LEFT onto BOLANZ ROAD. Drive for 0.1 miles.

418. You have reached Cuyahoga Valley National Park, OH

Cuyahoga Valley National Park, OH to Morrow, Ohio

Distance: 206.1 miles (331.7km) Time: 3 hrs., 12mins.

419. Start out heading WEST on BOLANZ ROAD towards RIVERVIEW ROAD. Drive for 0.1 miles.

420. Turn RIGHT onto RIVERVIEW ROAD. Drive for 0.3 miles.

421. Turn LEFT onto EVERETT ROAD. Drive for 0.9 miles.

422. Go STRAIGHT on WHEATLEY ROAD. Drive for 3 miles.

423. Turn RIGHT onto BRECKSVILLE ROAD. Drive for 0.3 miles.

424. Turn LEFT to get on I-271 S towards COLUMBUS. Drive for 9.1 miles.

425. Take exit number 1 to get on I-71 S towards COLUMBUS. Drive for 112 miles.

426. Take I-70 W on your RIGHT towards I-71 S / I-70 W / CINCINNATI / DAYTON. Drive for 1.6 miles.

427. Keep SLIGHT LEFT at the fork towards I-71 S. Drive for 0.1 miles.

428. Stay STRAIGHT on I-71 S towards CINCINNATI. Drive for 60.8 miles.

429. Take exit number 45 on your RIGHT towards OH-73 / WAYNESVILLE. Drive for 0.3 miles.

430. Turn LEFT to get on OH-73 heading EAST. Drive for 0.4 miles.

(continued on next page)

(continued from previous page)

431. Turn RIGHT onto OH-380. Drive for 3.5 miles.

432. Turn RIGHT onto US-22. Drive for 12.4 miles.

433. You have reached Morrow, Ohio



Directions

Morrow 45152, Ohio to Pittsburgh, Pennsylvania

Total Distance: 262.4 miles (422.3km)

Time: 4 hrs., 3mins.

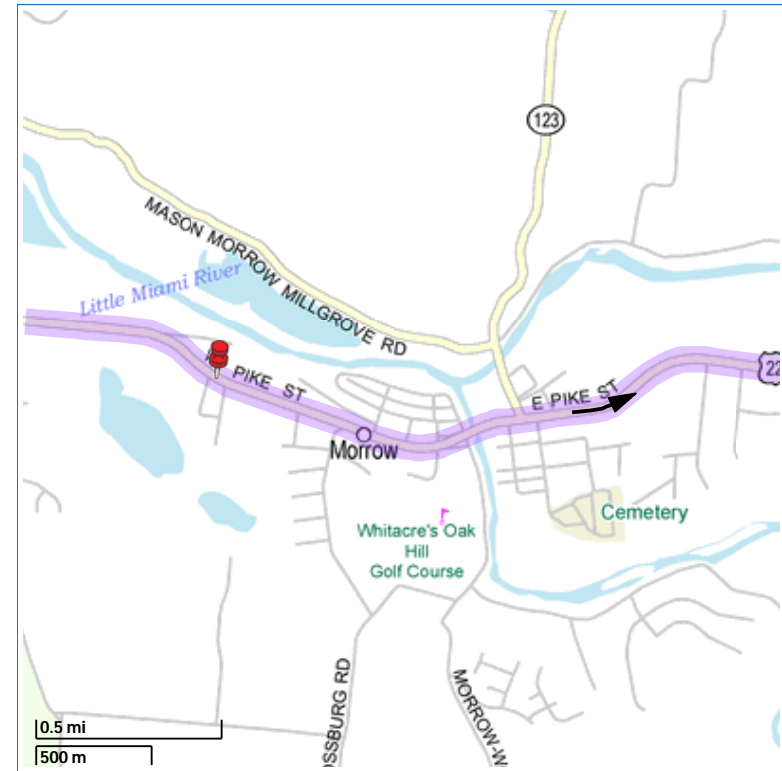
Traveled on This Map: 2.0 miles (3.2km)

1. Start out heading SOUTHWEST on an access street towards LUDLUM ROAD. Drive for 0.2 miles.
2. Turn LEFT onto LUDLUM ROAD. Drive for 0.2 miles.
3. Turn RIGHT onto MORROW COZADDALE ROAD. Drive for 0.7 miles.

(continued on next page)

(continued from previous page)

- Turn RIGHT to get on E US-22 AND 3 heading EAST. Drive for 0.9 miles.



Directions

Continuing to Pittsburgh, Pennsylvania

Remaining Distance: 260.4 miles (419.1km)

Traveled on This Map: 1.4 miles (2.3km)

- E US-22 AND 3 becomes W PIKE STREET. Drive for 1.4 miles.



Directions

Continuing to Pittsburgh, Pennsylvania

Remaining Distance: 258.9 miles (416.6km)

Traveled on This Map: 1.1 miles (1.8km)

6. W PIKE STREET becomes OH-123. Drive for 1.3 miles.



Directions

Continuing to Pittsburgh, Pennsylvania

Remaining Distance: 257.8 miles (414.9km)

Traveled on This Map: 2.2 miles (3.5km)

7. Go STRAIGHT on OH-3. Drive for 9.9 miles.



Directions

Continuing to Pittsburgh, Pennsylvania
 Remaining Distance: 255.6 miles (411.3km)
 Traveled on This Map: 1.4 miles (2.3km)

7a. Continue on OH-3.



Directions

Continuing to Pittsburgh, Pennsylvania
 Remaining Distance: 254.2 miles (409.1km)
 Traveled on This Map: 2.7 miles (4.3km)

7b. Continue on OH-3.



Directions

Continuing to Pittsburgh, Pennsylvania
 Remaining Distance: 251.5 miles (404.7km)
 Traveled on This Map: 1.7 miles (2.7km)

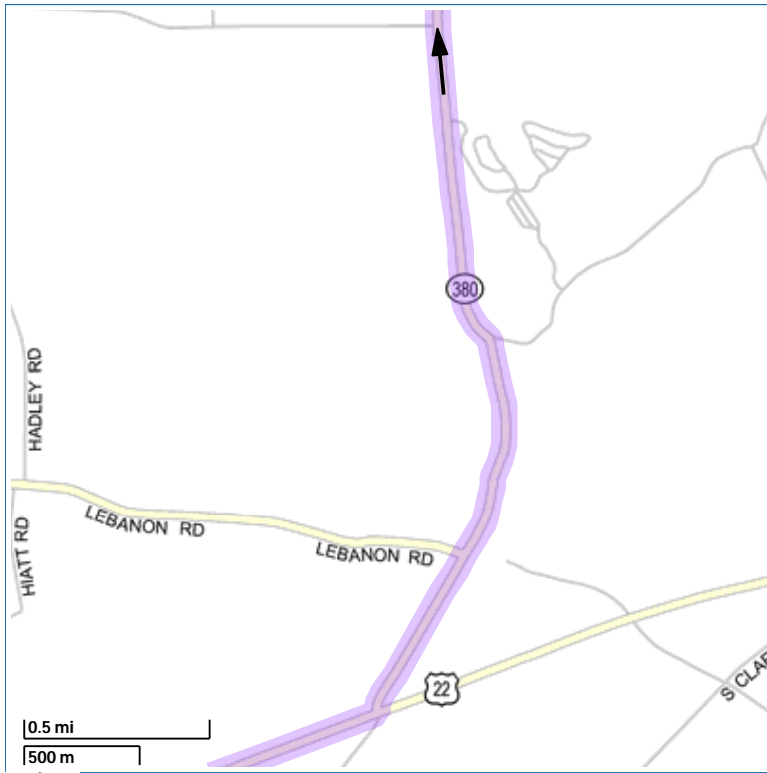
7c. Continue on OH-3.



Directions

Continuing to Pittsburgh, Pennsylvania
 Remaining Distance: 249.8 miles (402.0km)
 Traveled on This Map: 1.9 miles (3.1km)

7d. Continue on OH-3.



Directions

Continuing to Pittsburgh, Pennsylvania
 Remaining Distance: 248.0 miles (399.1km)
 Traveled on This Map: 2.3 miles (3.7km)

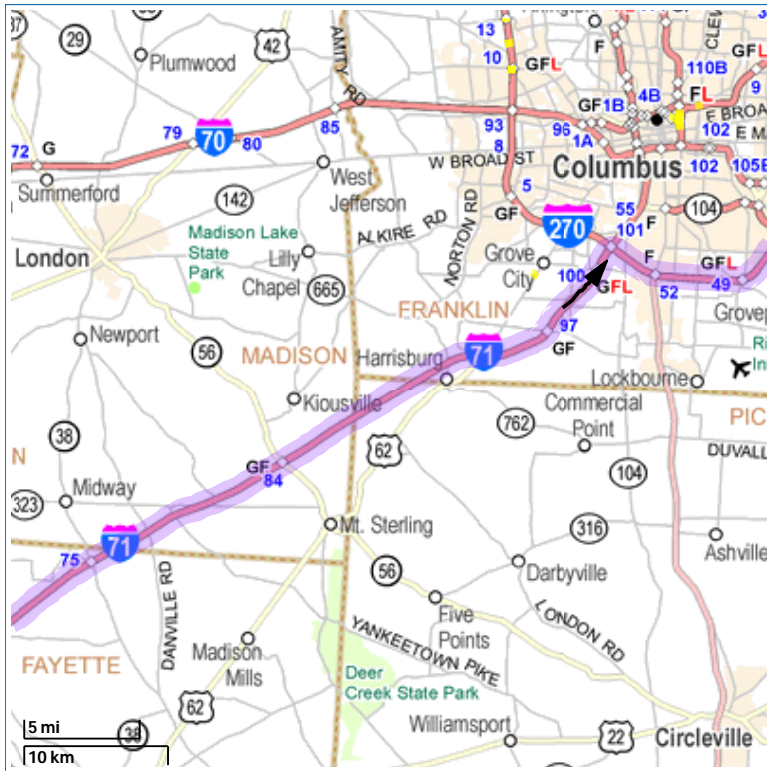
- 8. Turn LEFT onto OH-380. Drive for 3.5 miles.



Directions

Continuing to Pittsburgh, Pennsylvania
 Remaining Distance: 245.7 miles (395.4km)
 Traveled on This Map: 1.6 miles (2.6km)

- 8a. Continue on OH-380.



Directions

Continuing to Pittsburgh, Pennsylvania
 Remaining Distance: 209.9 miles (337.8km)
 Traveled on This Map: 21.8 miles (35.1km)

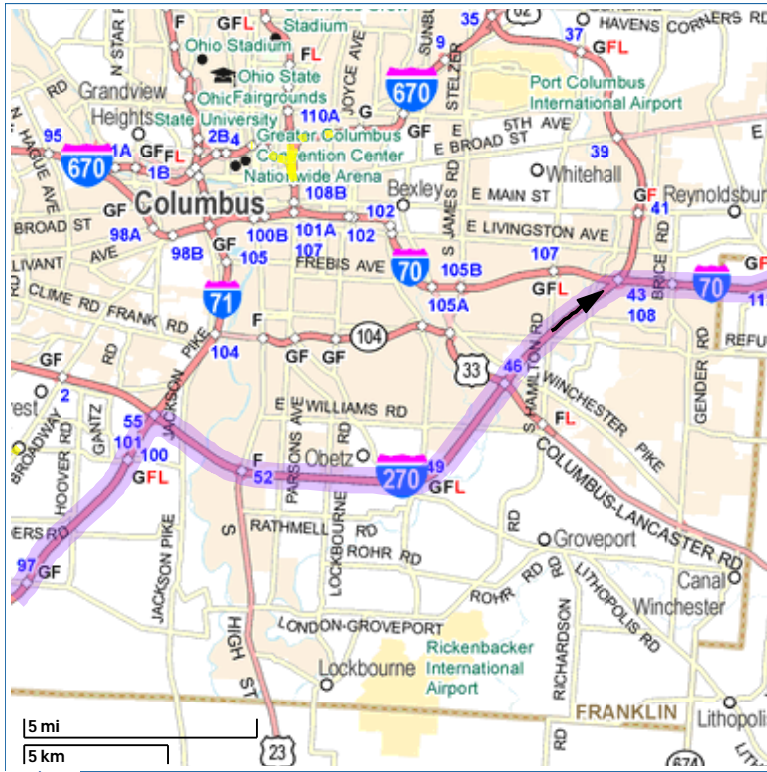
10b. Continue on I-71 N.



Directions

Continuing to Pittsburgh, Pennsylvania
 Remaining Distance: 188.0 miles (302.5km)
 Traveled on This Map: 1.1 miles (1.8km)

- 11. Take exit number 101 on your RIGHT towards I-270 / WHEELING / DAYTON. Drive for 0.2 miles.
- 12. Keep SLIGHT RIGHT at the fork towards I-270 E towards WHEELING. Drive for 11.8 miles.



Directions

Continuing to Pittsburgh, Pennsylvania

Remaining Distance: 186.9 miles (300.8km)

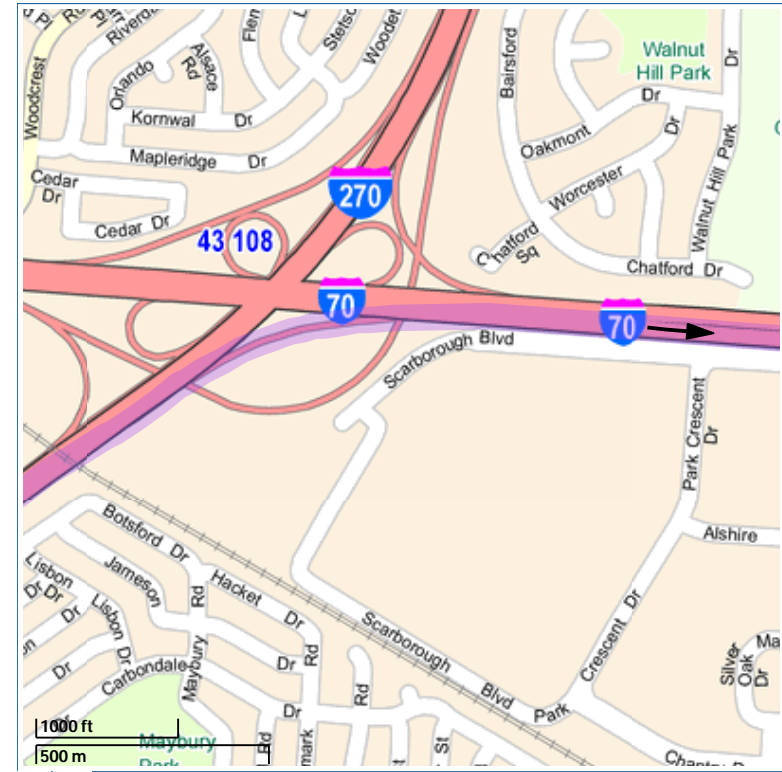
Traveled on This Map: 11.0 miles (17.7km)

12a.Continue along route



Advisory

» Expect delays during morning and afternoon rush hours: I-270 Eastbound at US-23 Expect delays during morning and afternoon rush hours: I-270 and I-70 interchange



Directions

Continuing to Pittsburgh, Pennsylvania

Remaining Distance: 175.9 miles (283.1km)

Traveled on This Map: 0.9 miles (1.4km)

13. Take exit number 41-43A-B on your RIGHT towards I-70 W / US-40 / COLUMBUS / MAIN STREET / I-70 E / WHEELING. Drive for 0.2 miles.

14. Keep SLIGHT RIGHT at the fork towards I-70 E towards WHEELING. Drive for 110 miles.

(continued on next page)

(continued from previous page)



Advisory

» Expect delays during morning and afternoon rush hours:
I-270 and I-70 interchange



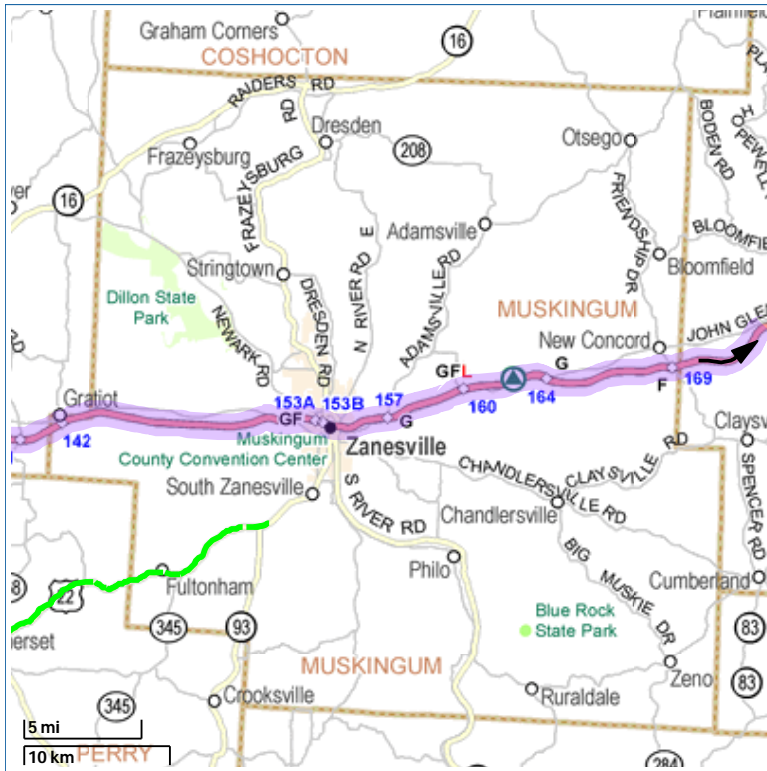
Directions

Continuing to Pittsburgh, Pennsylvania

Remaining Distance: 175.0 miles (281.6km)

Traveled on This Map: 31.4 miles (50.5km)

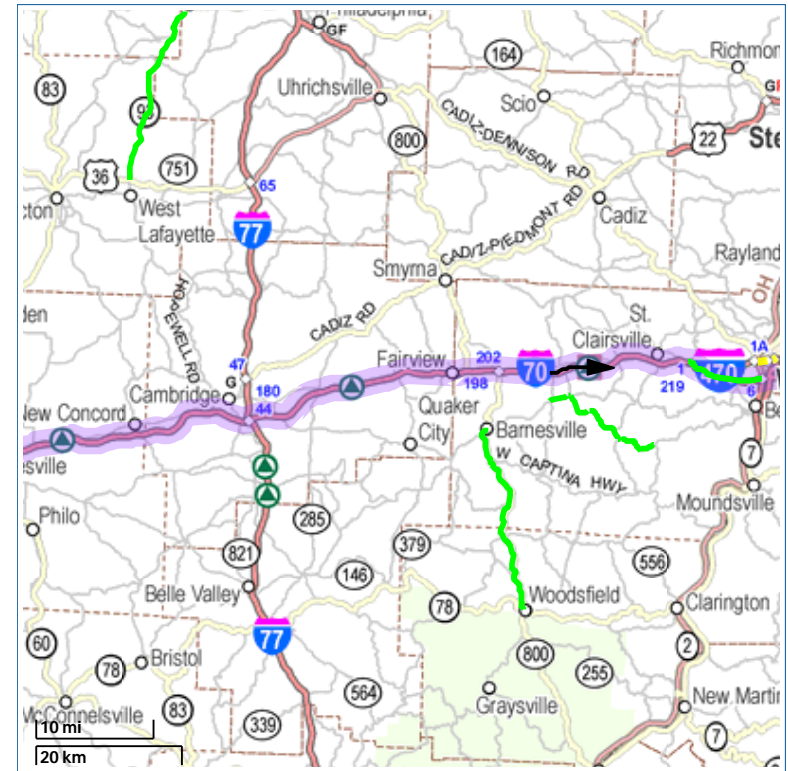
14a. Continue along route



Directions

Continuing to Pittsburgh, Pennsylvania
 Remaining Distance: 143.5 miles (230.9km)
 Traveled on This Map: 32.9 miles (52.9km)

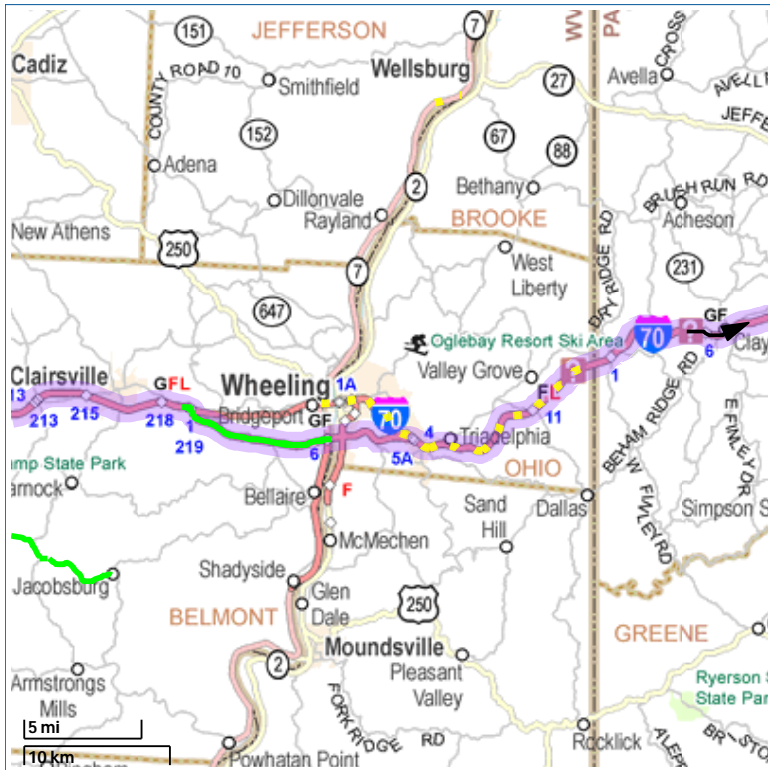
14b.Continue along route



Directions

Continuing to Pittsburgh, Pennsylvania
 Remaining Distance: 110.6 miles (178.0km)
 Traveled on This Map: 39.0 miles (62.8km)

14c.Continue along route



See detailed TripTik Scenic Information after the last Map/Directions page



Directions

Continuing to Pittsburgh, Pennsylvania

Remaining Distance: 71.6 miles (115.2km)

Traveled on This Map: 34.2 miles (55.0km)

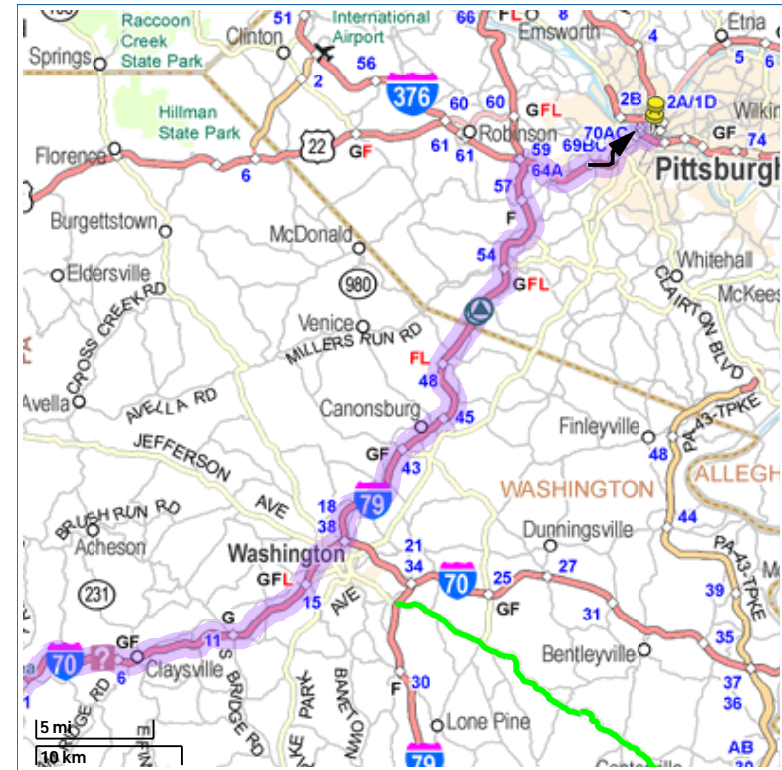
15. Take exit number 219 on your RIGHT to get on I-470 E towards BELLAIRE / WASHINGTON PA. Drive for 10.4 miles.

16. Take I-70 E. Drive for 26.5 miles.



Construction Info

» Construction/delays possible: I-70; between the Ohio and Pennsylvania state lines.



Directions

Continuing to Pittsburgh, Pennsylvania

Remaining Distance: 37.4 miles (60.2km)

Traveled on This Map: 36.6 miles (58.9km)

17. Take exit number 18 on your RIGHT to get on I-79 N towards PITTSBURGH. Drive for 20.4 miles.

18. Take exit number 59A on your RIGHT to get on I-376 E towards PITTSBURGH. Drive for 6.5 miles.



Directions

Continuing to Pittsburgh, Pennsylvania

Remaining Distance: 0.8 miles (1.3km)
 Traveled on This Map: 0.8 miles (1.3km)

- 19. Take exit number 71A on your LEFT towards GRANT ST. Drive for 0.1 miles.
- 20. Go STRAIGHT on GRANT STREET. Drive for 0.2 miles.
- 21. You have reached Pittsburgh, Pennsylvania

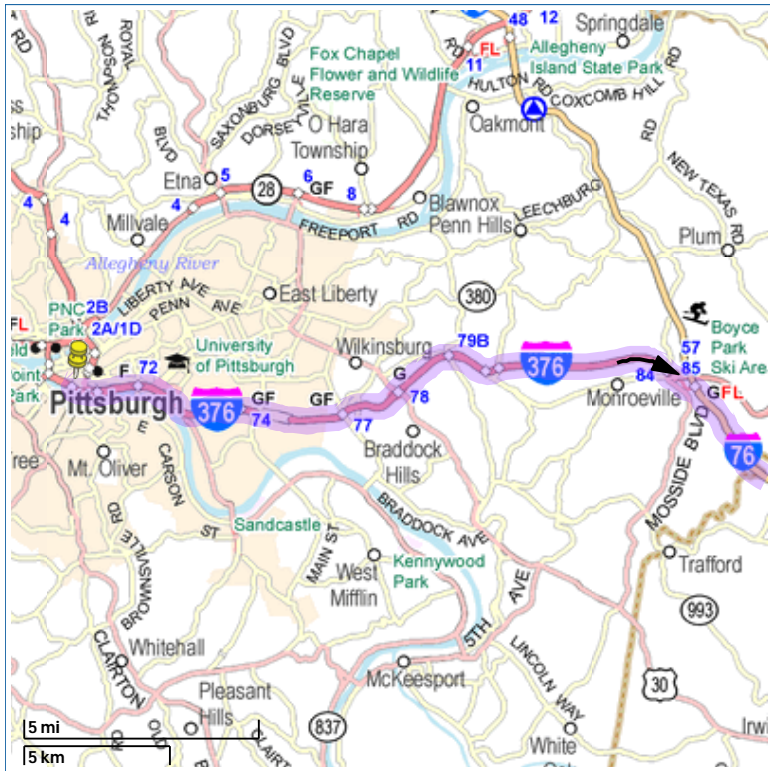


Directions

Pittsburgh, Pennsylvania to Stoystown, Pennsylvania

Total Distance: 79.4 miles (127.8km)
 Time: 1 hrs., 21mins.
 Traveled on This Map: 0.8 miles (1.3km)

- 22. Start out heading SOUTHWEST on GRANT STREET towards 4TH AVENUE. Drive for 0.1 miles.
- 23. Turn SLIGHT RIGHT to get on I-376 E towards MONROEVILLE. Drive for 13.6 miles.



Directions

Continuing to Stoystown, Pennsylvania
 Remaining Distance: 78.6 miles (126.5km)
 Traveled on This Map: 13.2 miles (21.2km)

23a. Continue on I-376 E.



Advisory

» Expect delays during morning and afternoon rush hours: I-376 at Center Road

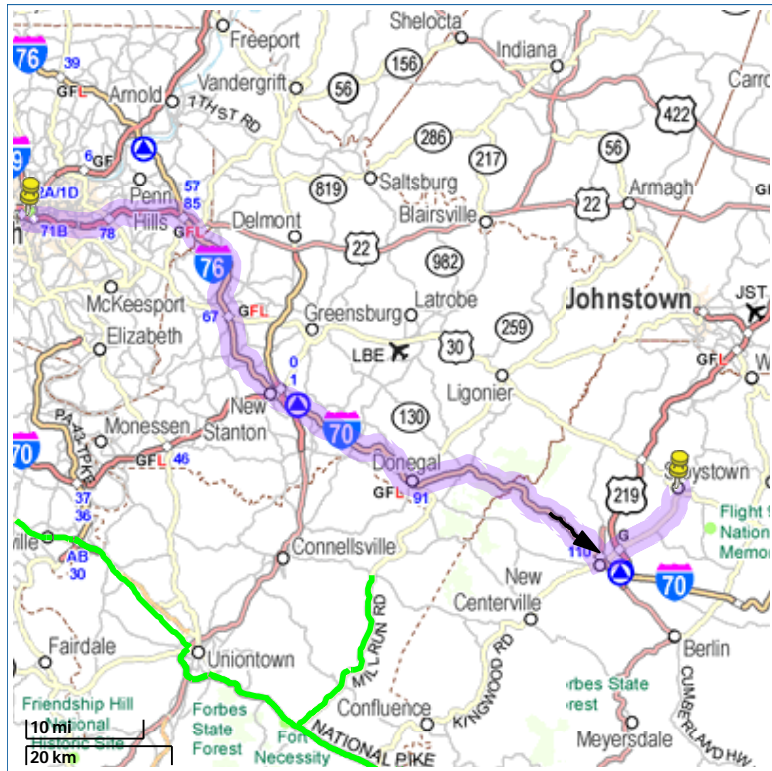


Directions

Continuing to Stoystown, Pennsylvania
 Remaining Distance: 65.4 miles (105.2km)
 Traveled on This Map: 1.7 miles (2.7km)

24. Take exit number 85 on your RIGHT towards I-76 / PENNA TURNPIKE. Drive for 0.4 miles.

25. Keep SLIGHT RIGHT at the fork towards I-76 E towards HARRISBURG / EXITS 67-359. Drive for 53.5 miles.



Directions

Continuing to Stoystown, Pennsylvania
 Remaining Distance: 63.7 miles (102.5km)
 Traveled on This Map: 52.5 miles (84.5km)

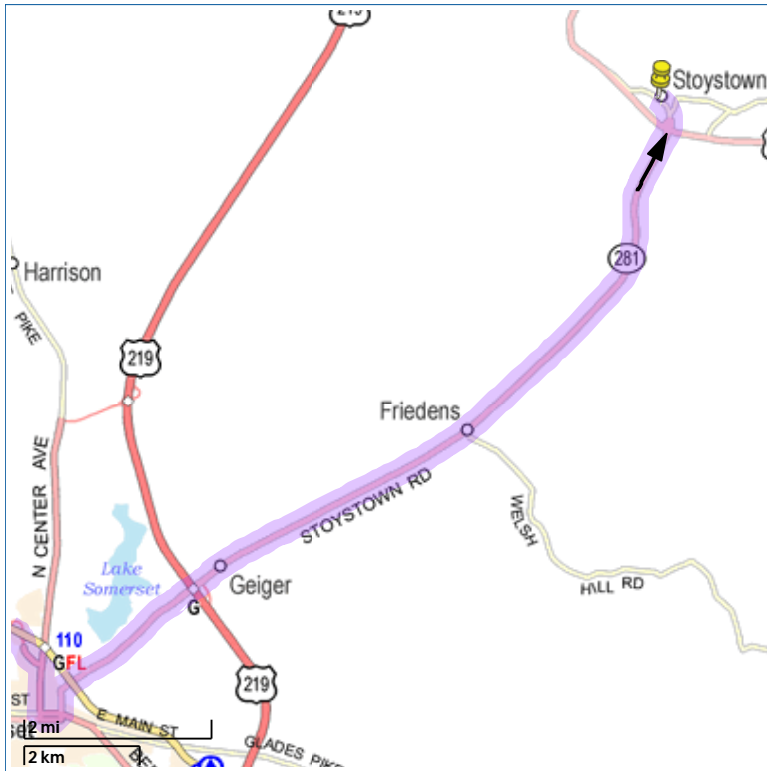
25a. Continue along route



Directions

Continuing to Stoystown, Pennsylvania
 Remaining Distance: 11.3 miles (18.2km)
 Traveled on This Map: 2.4 miles (3.9km)

- 26. Take exit number 110 on your RIGHT towards SOMERSET / PA-219 / JOHNSTOWN. Drive for 0.3 miles.
- 27. Turn SLIGHT RIGHT onto PA TURNPIKE ACCESS. Drive for 0.3 miles.
- 28. Turn RIGHT onto N CENTER AVENUE. Drive for 0.6 miles.
- 29. Turn LEFT onto E PATRIOT STREET. Drive for 0.2 miles.
- 30. Turn LEFT onto PA-281 N. Drive for 9.2 miles.

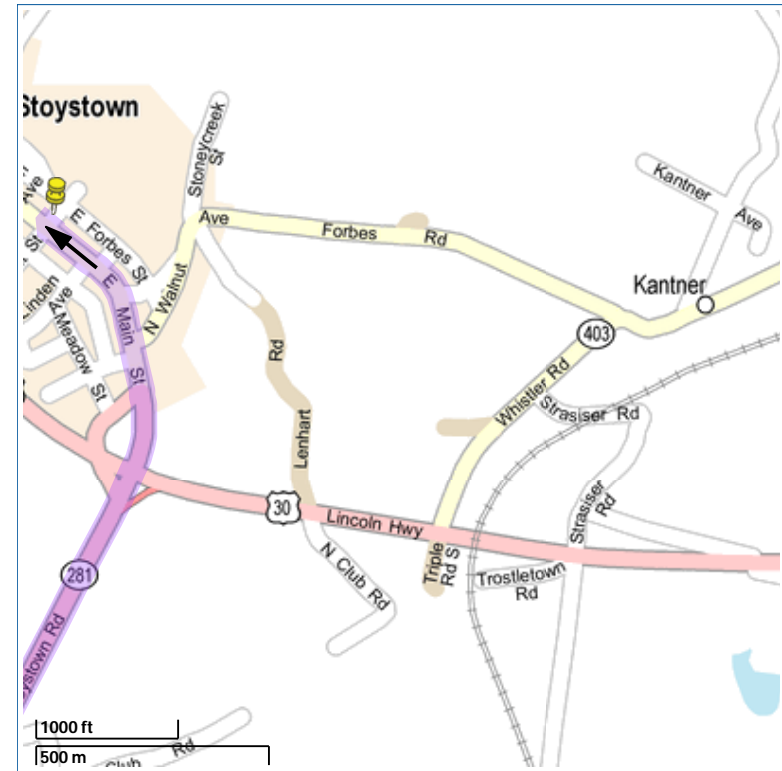


Directions

Continuing to Stoystown, Pennsylvania

Remaining Distance: 8.9 miles (14.3km)
 Traveled on This Map: 8.5 miles (13.7km)

30a.Continue on PA-281 N.

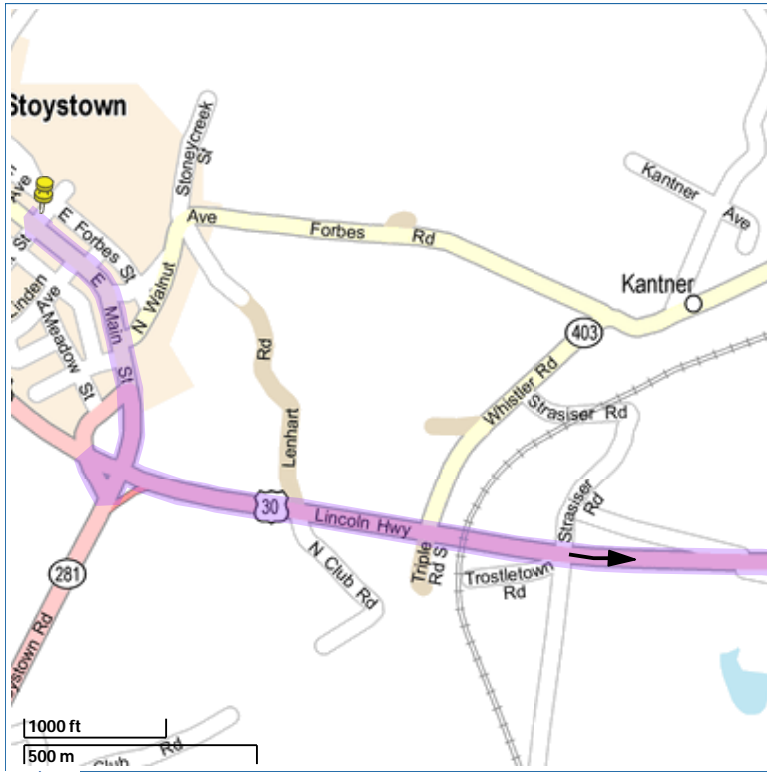


Directions

Continuing to Stoystown, Pennsylvania

Remaining Distance: 0.4 miles (0.6km)
 Traveled on This Map: 0.4 miles (0.6km)

- 31. PA-281 N becomes E MAIN STREET. Drive for 0.3 miles.
- 32. Turn RIGHT onto N SOMERSET STREET. Drive for a short distance.
- 33. You have reached Stoystown, Pennsylvania



Directions

Stoystown, Pennsylvania to Gettysburg National Military Park, PA

Total Distance: 109.9 miles (176.9km)

Time: 2 hrs., 12mins.

Traveled on This Map: 1.4 miles (2.3km)

34. Start out heading SOUTHWEST on N SOMERSET STREET towards W MAIN STREET. Drive for a short distance.

35. Turn LEFT onto E MAIN STREET. Drive for 0.3 miles.

36. E MAIN STREET becomes PA-281. Drive for a short distance.

(continued on next page)

(continued from previous page)

37. Turn RIGHT onto S PINE STREET towards PA-281 S. Drive for 0.1 miles.

38. Turn SHARP RIGHT to get on US-30 heading EAST. Drive for 105.7 miles.



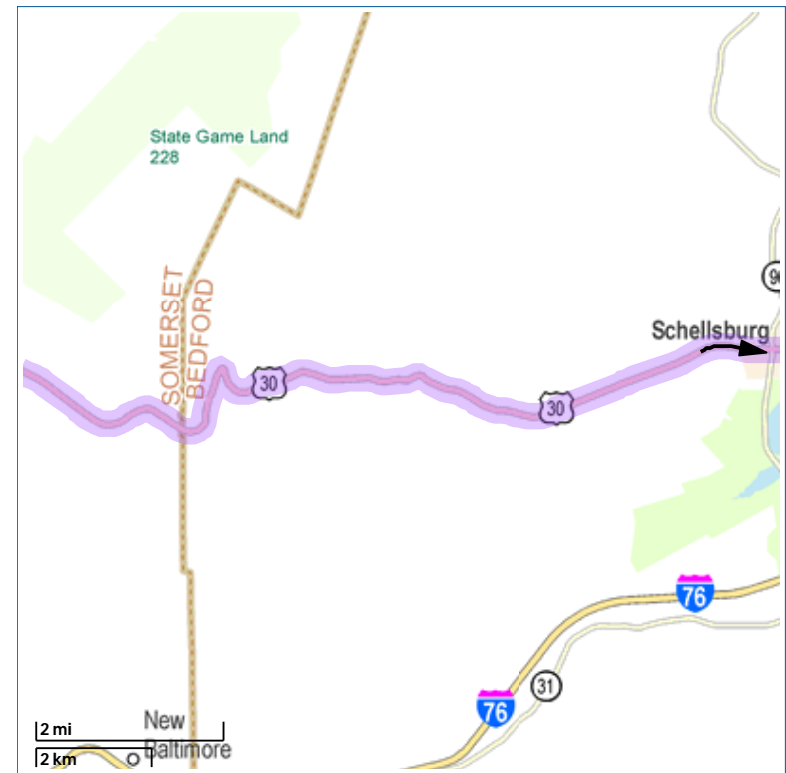
Directions

Continuing to Gettysburg National Military Park, PA

Remaining Distance: 108.5 miles (174.6km)

Traveled on This Map: 8.5 miles (13.7km)

38a.Continue on US-30.



Directions

Continuing to Gettysburg National Military Park, PA

Remaining Distance: 100.0 miles (160.9km)

Traveled on This Map: 9.2 miles (14.8km)

38b.Continue on US-30.



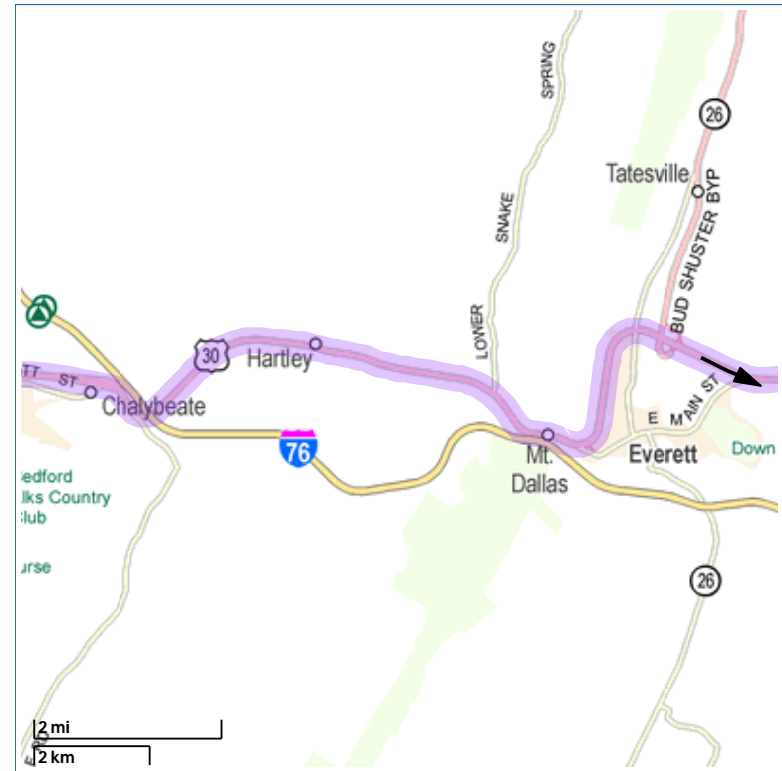
Directions

Continuing to Gettysburg National Military Park, PA

Remaining Distance: 90.8 miles (146.1km)

Traveled on This Map: 9.3 miles (15.0km)

38c.Continue on US-30.



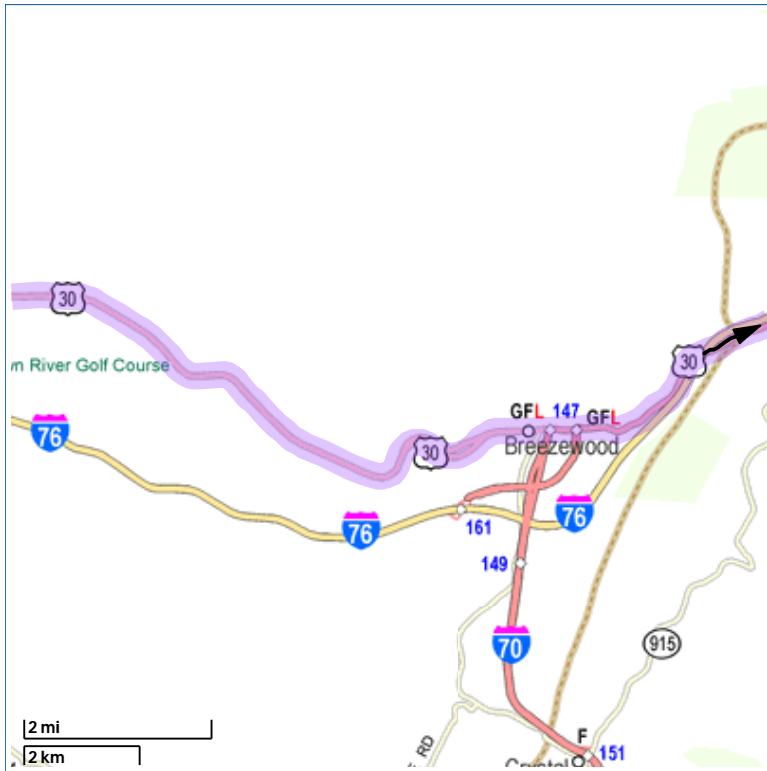
Directions

Continuing to Gettysburg National Military Park, PA

Remaining Distance: 81.5 miles (131.2km)

Traveled on This Map: 9.6 miles (15.4km)

38d.Continue on US-30.



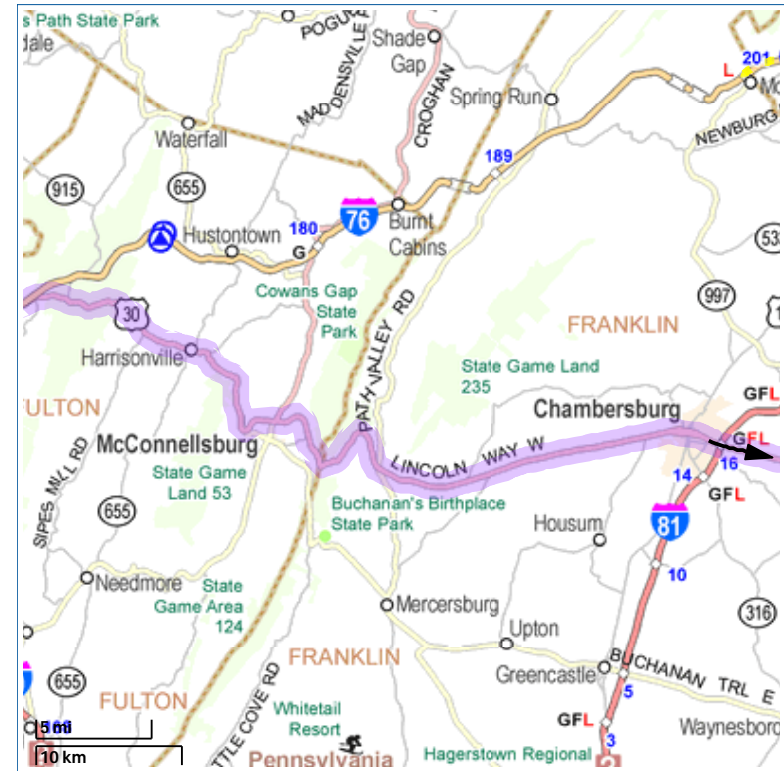
Directions

Continuing to Gettysburg National Military Park, PA

Remaining Distance: 71.9 miles (115.7km)

Traveled on This Map: 9.4 miles (15.1km)

38e.Continue on US-30.



Directions

Continuing to Gettysburg National Military Park, PA

Remaining Distance: 62.5 miles (100.6km)

Traveled on This Map: 40.1 miles (64.5km)

38f.Continue on US-30.



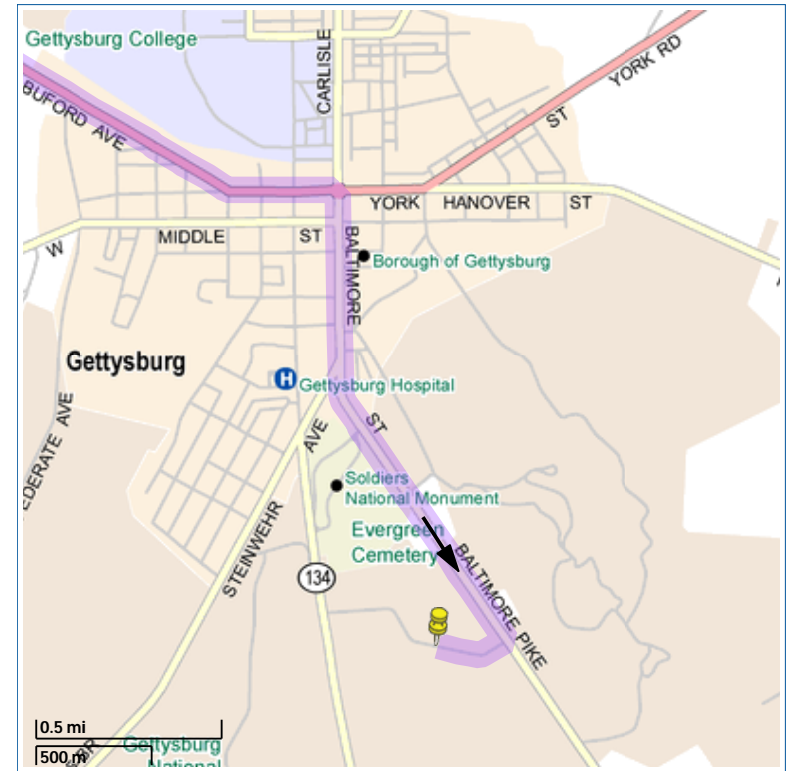
Directions

Continuing to Gettysburg National Military Park, PA

Remaining Distance: 22.4 miles (36.0km)

Traveled on This Map: 20.9 miles (33.6km)

38g. Continue on US-30.



Directions

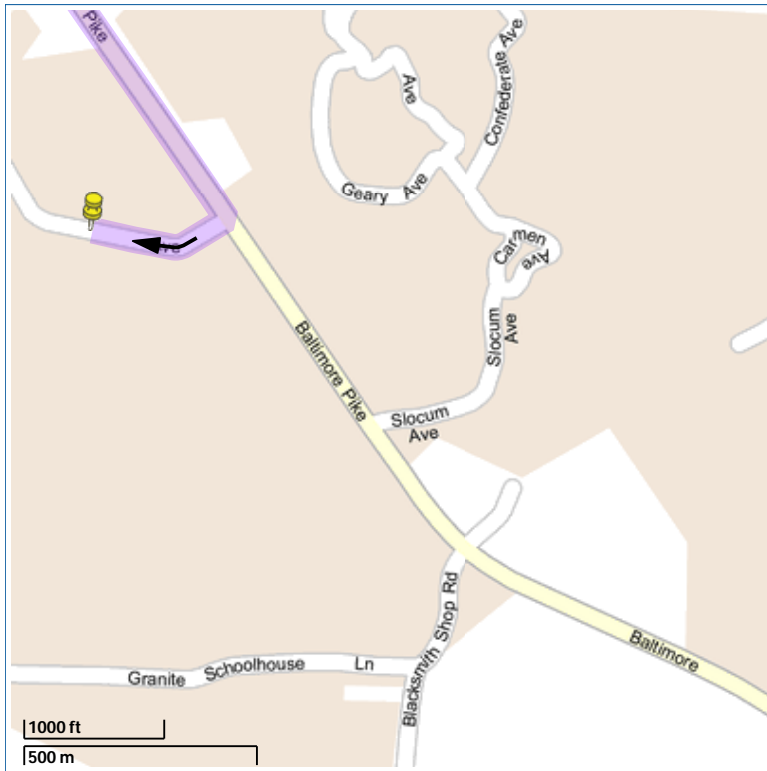
Continuing to Gettysburg National Military Park, PA

Remaining Distance: 1.5 miles (2.4km)

Traveled on This Map: 1.2 miles (1.9km)

39. Take the LINCOLN SQUARE roundabout and exit at the FIRST street onto BALTIMORE STREET. Drive for 0.7 miles.

40. BALTIMORE STREET becomes BALTIMORE PIKE. Drive for 0.6 miles.



Directions

Continuing to Gettysburg National Military Park, PA

Remaining Distance: 0.4 miles (0.6km)

Traveled on This Map: 0.4 miles (0.6km)

- 41. Turn RIGHT onto HUNT AVENUE. Drive for 0.2 miles.
- 42. You have reached Gettysburg National Military Park, PA



Directions

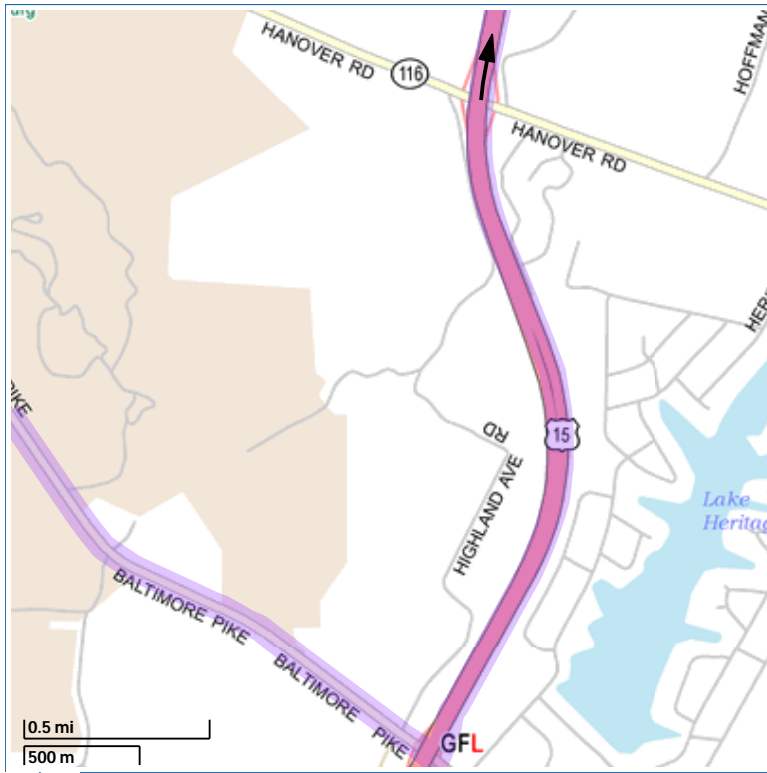
Gettysburg National Military Park, PA to Philadelphia, Pennsylvania

Total Distance: 143.2 miles (230.5km)

Time: 2 hrs., 18mins.

Traveled on This Map: 1.1 miles (1.8km)

- 43. Start out heading EAST on HUNT AVENUE towards BALTIMORE PIKE. Drive for 0.2 miles.
- 44. Turn RIGHT onto BALTIMORE PIKE. Drive for 1.5 miles.



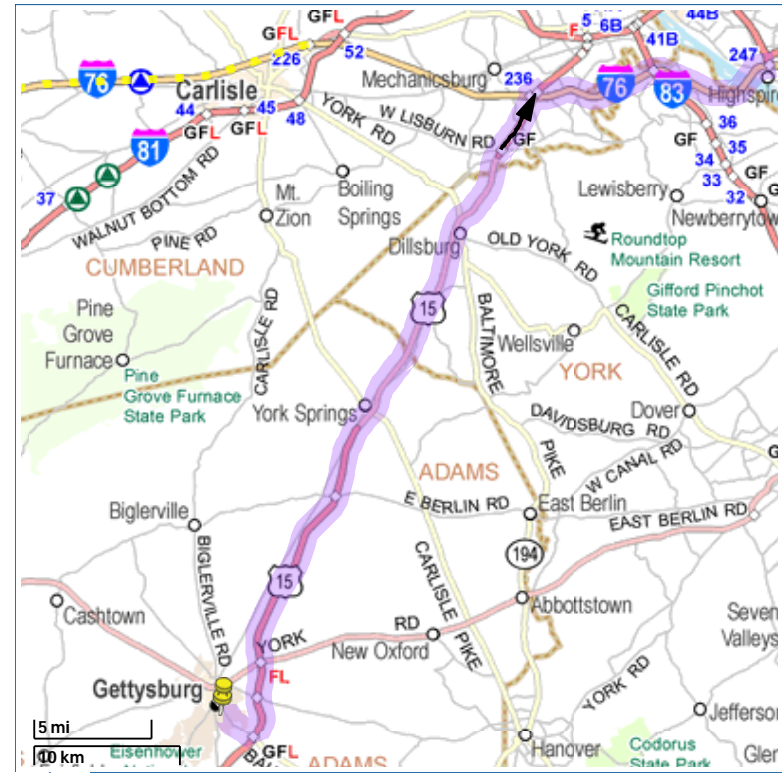
Directions

Continuing to Philadelphia, Pennsylvania

Remaining Distance: 142.1 miles (228.7km)

Traveled on This Map: 2.8 miles (4.5km)

45. Take US-15 N on your LEFT towards HARRISBURG. Drive for 30.7 miles.



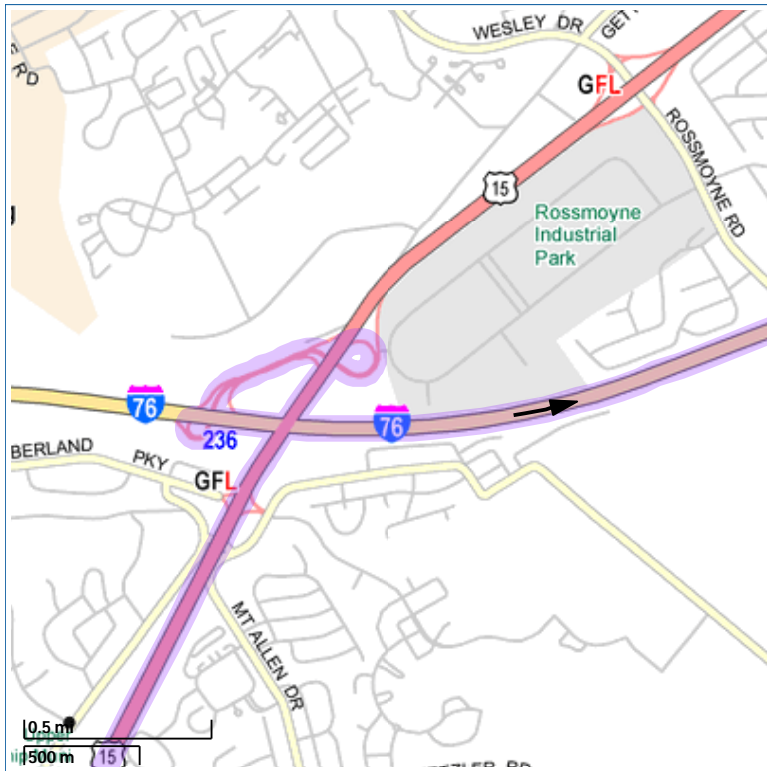
Directions

Continuing to Philadelphia, Pennsylvania

Remaining Distance: 139.3 miles (224.2km)

Traveled on This Map: 28.8 miles (46.3km)

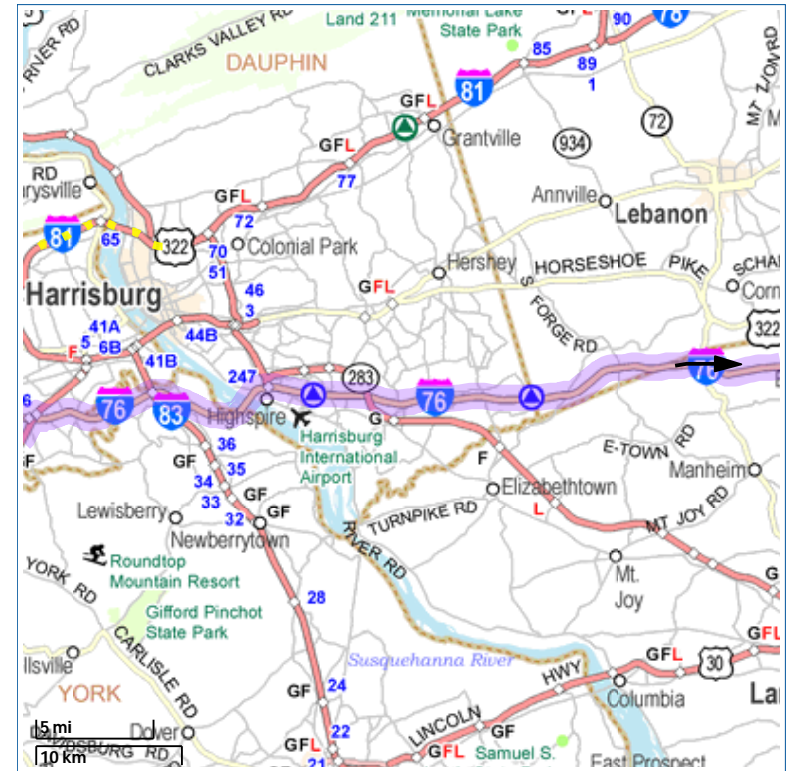
45a. Continue on US-15 N.



Directions

Continuing to Philadelphia, Pennsylvania
 Remaining Distance: 110.5 miles (177.8km)
 Traveled on This Map: 2.0 miles (3.2km)

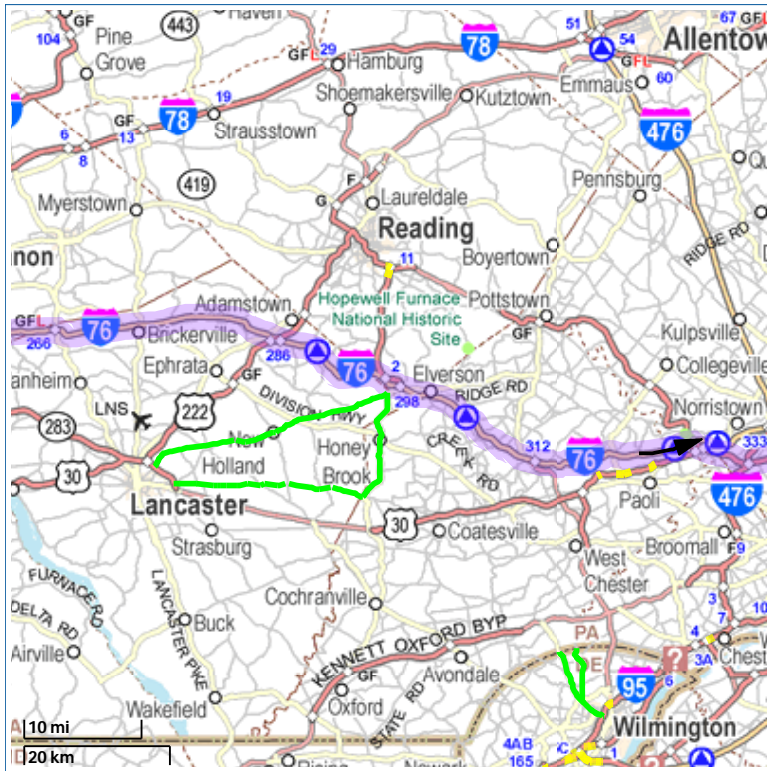
- 46. Take exit on your RIGHT towards I-76 / PITTSBURGH / PHILADELPHIA / PENNA TURN PIKE. Drive for 0.6 miles.
- 47. Keep SLIGHT LEFT at the fork towards I-76 E towards PHILADELPHIA / EXITS 242-359. Drive for 89.8 miles.



Directions

Continuing to Philadelphia, Pennsylvania
 Remaining Distance: 108.5 miles (174.6km)
 Traveled on This Map: 31.4 miles (50.5km)

- 47a. Continue along route



Directions

Continuing to Philadelphia, Pennsylvania

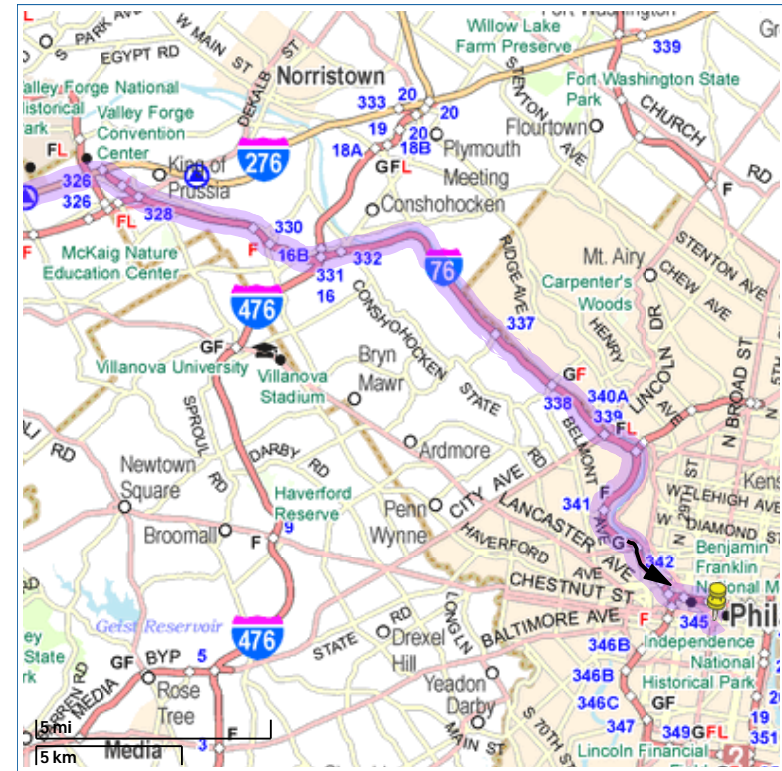
Remaining Distance: 77.0 miles (123.9km)
 Traveled on This Map: 58.3 miles (93.8km)

48. Stay SLIGHT RIGHT on I-76 E towards US-202 / PHILADELPHIA / I-476 / VALLEY FORGE. Drive for 17.7 miles.



Advisory

» Expect delays during morning and afternoon rush hours: I-76 at US-202



Directions

Continuing to Philadelphia, Pennsylvania

Remaining Distance: 18.7 miles (30.1km)
 Traveled on This Map: 17.1 miles (27.5km)

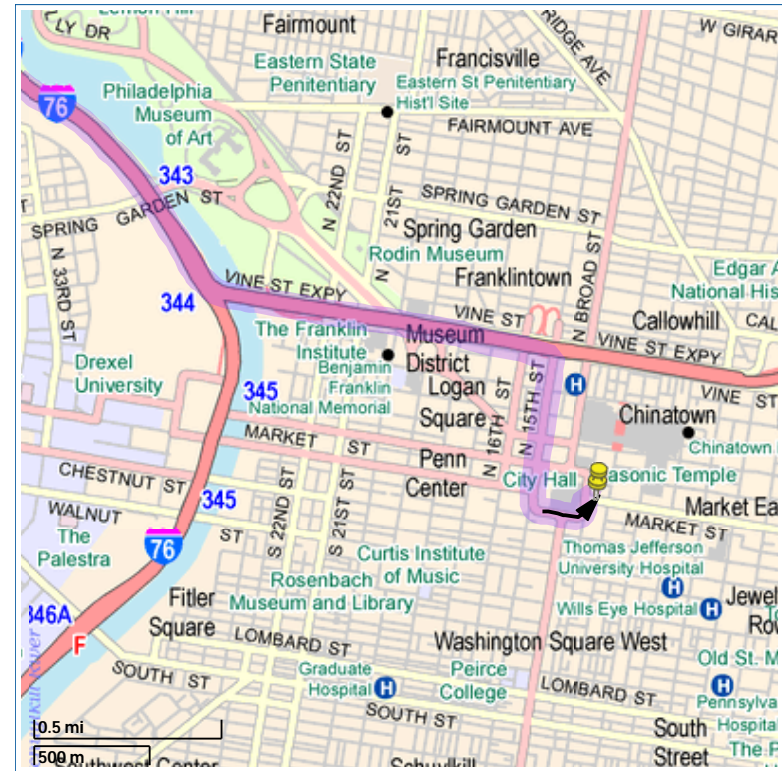
48a. Continue on I-76 E.

[\(continued on next page\)](#)

(continued from previous page)

Advisory

- » Expect delays during morning and afternoon rush hours: I-76 at US-202
- » Expect delays during morning and afternoon rush hours: I-276 at I-76
- » Expect delays during morning and afternoon rush hours: I-76 at City Ave in Philadelphia
- » Expect delays during morning and afternoon rush hours: I-76 at Girard Ave in Philadelphia



Directions

Continuing to Philadelphia, Pennsylvania

Remaining Distance: 1.6 miles (2.6km)

Traveled on This Map: 1.6 miles (2.6km)

- 49. Keep SLIGHT LEFT at the fork towards I-676 E. Drive for 0.7 miles.
- 50. Take exit on your RIGHT towards BROAD STREET / CENTRAL PHILA. Drive for 0.2 miles.
- 51. Turn RIGHT onto N 15TH STREET towards 15TH STREET / CENTRAL PHILA. Drive for 0.4 miles.
- 52. Turn SLIGHT LEFT onto S PENN SQUARE. Drive for 0.1 miles.

(continued on next page)

(continued from previous page)

53. Go STRAIGHT on S JUNIPER STREET. Drive for a short distance.
54. Turn RIGHT onto MARKET STREET. Drive for a short distance.
55. You have reached Philadelphia, Pennsylvania



Directions

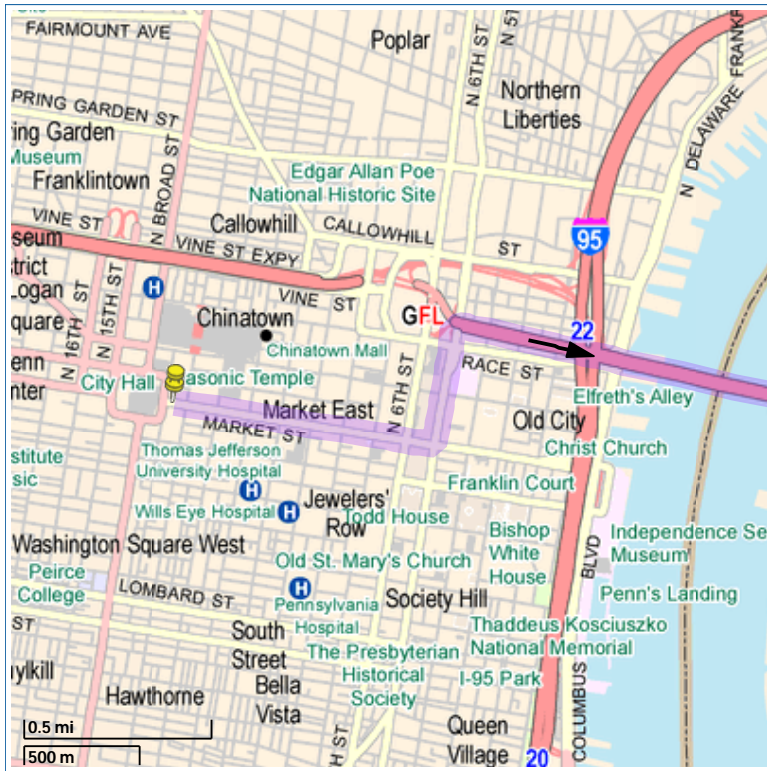
Philadelphia, Pennsylvania to Atlantic City, New Jersey

Total Distance: 61.3 miles (98.7km)

Time: 1 hrs., 5mins.

Traveled on This Map: A short distance.

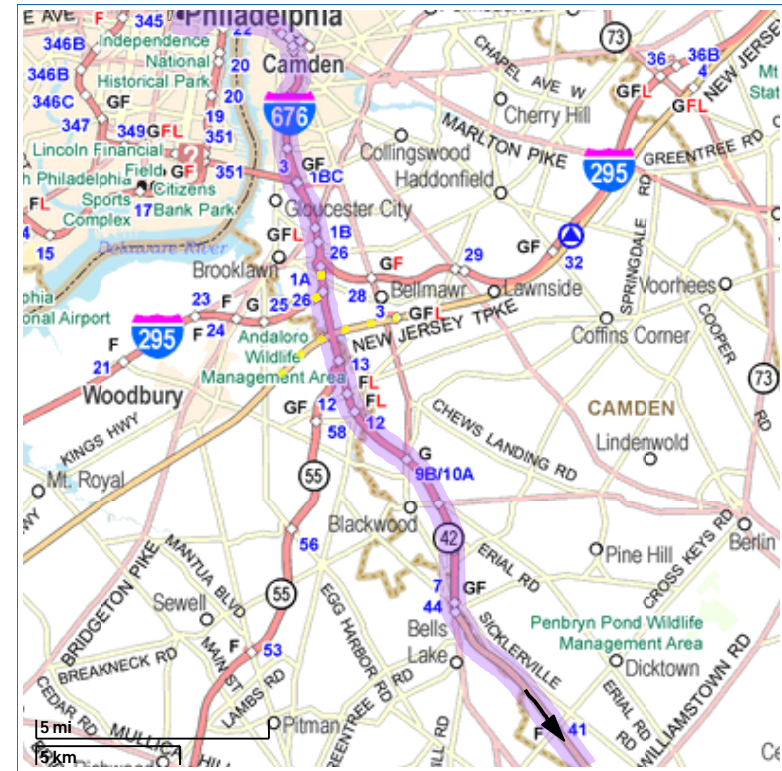
56. Start out heading EAST on MARKET STREET towards N 13TH STREET. Drive for 0.7 miles.



Directions

Continuing to Atlantic City, New Jersey
 Remaining Distance: 61.2 miles (98.5km)
 Traveled on This Map: 1.4 miles (2.3km)

- 57. Turn LEFT onto N 5TH STREET. Drive for 0.2 miles.
- 58. Go STRAIGHT to get on I-676 E towards I-676 E / US-30 E / I-95 N. Drive for 5.5 miles.



Directions

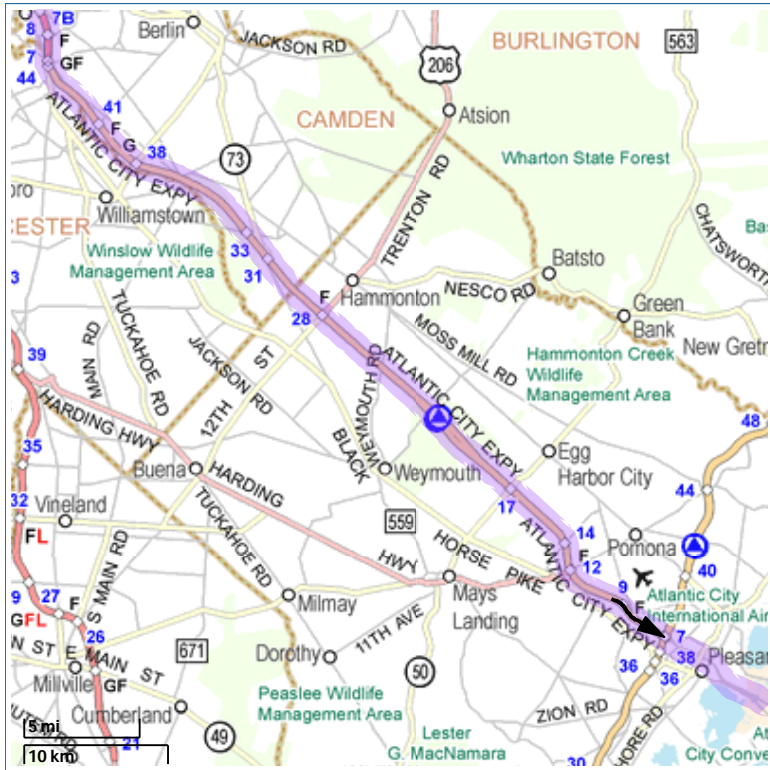
Continuing to Atlantic City, New Jersey
 Remaining Distance: 59.9 miles (96.4km)
 Traveled on This Map: 19.0 miles (30.6km)

- 59. Go STRAIGHT on I-76 E. Drive for 1.9 miles.
- 60. Go STRAIGHT on RT-42 S. Drive for 7.5 miles.
- 61. RT-42 S becomes ATLANTIC CITY EXPRESSWAY. Drive for 43.9 miles.



Construction Info

» Construction/delays possible: I-295; At interchange with I-76



Directions

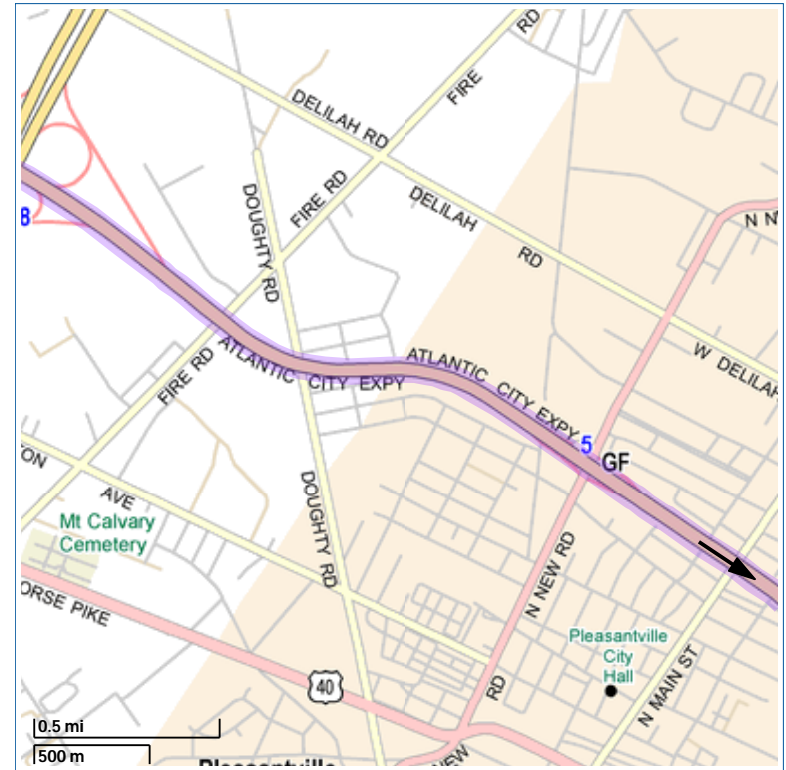
Continuing to Atlantic City, New Jersey
 Remaining Distance: 40.8 miles (65.7km)
 Traveled on This Map: 32.7 miles (52.6km)

61a.Continue on ATLANTIC CITY EXPRESSWAY.



Advisory

» 17; Exit from Atlantic City Expy East and entrance to the Expy West at SR-50. Toll plazas are for E-Pass electronic toll users only. To alter your route, refer to TripTik Travel Planner Help. Select Modify My Route from the Table of Contents.



Directions

Continuing to Atlantic City, New Jersey
 Remaining Distance: 8.2 miles (13.2km)
 Traveled on This Map: 2.3 miles (3.7km)

61b.Continue on ATLANTIC CITY EXPRESSWAY.



Directions

Continuing to Atlantic City, New Jersey

Remaining Distance: 5.8 miles (9.3km)

Traveled on This Map: 2.5 miles (4.0km)

61c.Continue on ATLANTIC CITY EXPRESSWAY.



Directions

Continuing to Atlantic City, New Jersey

Remaining Distance: 3.3 miles (5.3km)

Traveled on This Map: 2.1 miles (3.4km)

61d.Continue on ATLANTIC CITY EXPRESSWAY.



Directions

Continuing to Atlantic City, New Jersey

Remaining Distance: 1.2 miles (1.9km)
 Traveled on This Map: 1.2 miles (1.9km)

- 62. ATLANTIC CITY EXPRESSWAY becomes CHRISTOPHER COLUMBUS BOULEVARD. Drive for 0.2 miles.
- 63. Turn LEFT onto ATLANTIC AVENUE. Drive for 0.6 miles.
- 64. You have reached Atlantic City, New Jersey

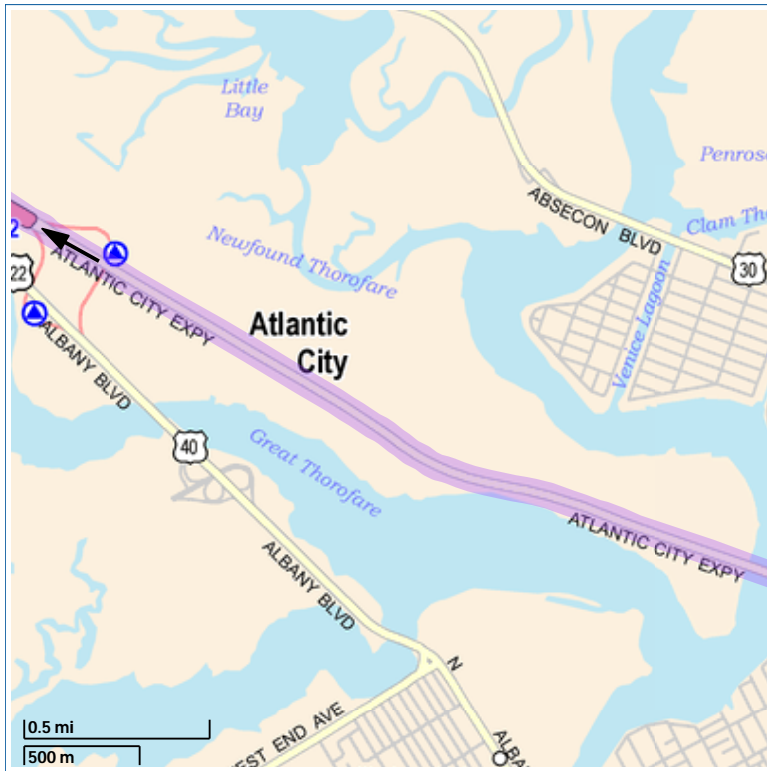


Directions

Atlantic City, New Jersey to Times Square, New York, NY

Total Distance: 127.1 miles (204.5km)
 Time: 2 hrs., 10mins.
 Traveled on This Map: 1.3 miles (2.1km)

- 65. Start out heading SOUTHWEST on ATLANTIC AVENUE towards N SOUTH CAROLINA AVENUE. Drive for 0.6 miles.
- 66. Turn RIGHT onto N ARKANSAS AVENUE. Drive for 0.2 miles.
- 67. Go STRAIGHT on ATLANTIC CITY EXPRESSWAY W. Drive for 6.7 miles.



Directions

Continuing to Times Square, New York, NY
 Remaining Distance: 125.8 miles (202.4km)
 Traveled on This Map: 2.2 miles (3.5km)

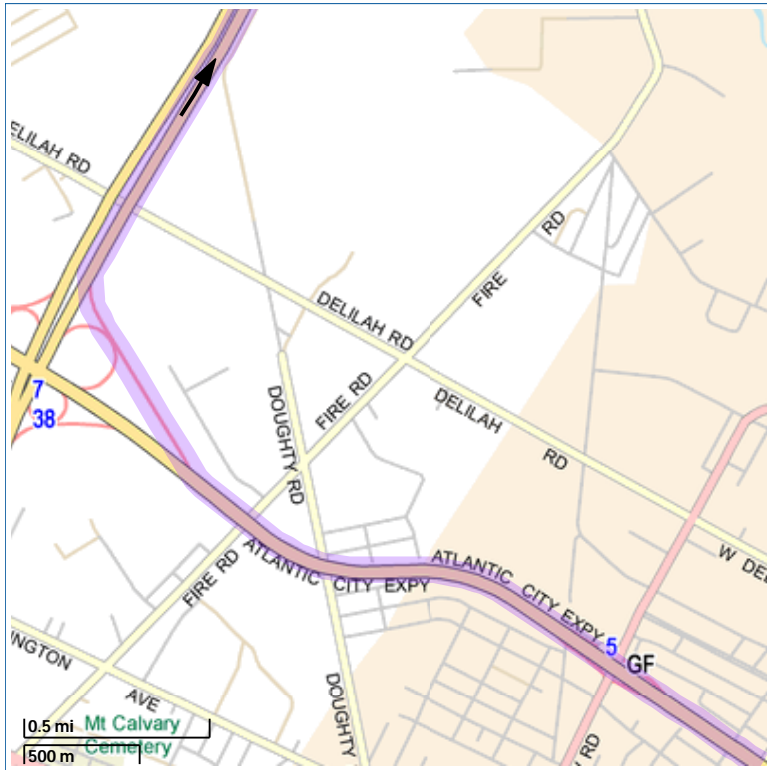
67a.Continue on ATLANTIC CITY EXPRESSWAY W.



Directions

Continuing to Times Square, New York, NY
 Remaining Distance: 123.7 miles (199.1km)
 Traveled on This Map: 2.6 miles (4.2km)

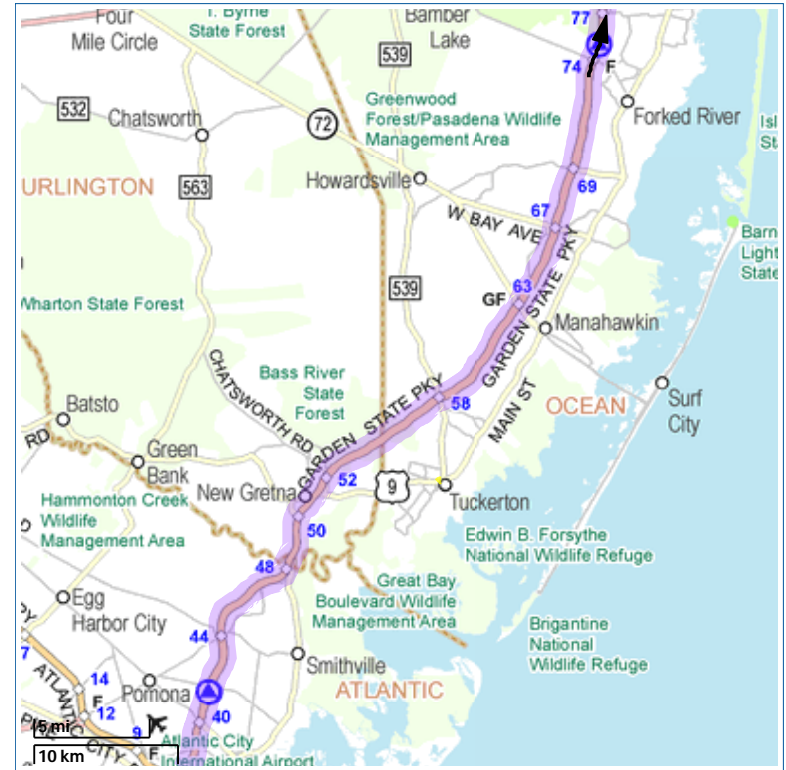
67b.Continue on ATLANTIC CITY EXPRESSWAY W.



Directions

Continuing to Times Square, New York, NY
 Remaining Distance: 121.1 miles (194.9km)
 Traveled on This Map: 2.9 miles (4.7km)

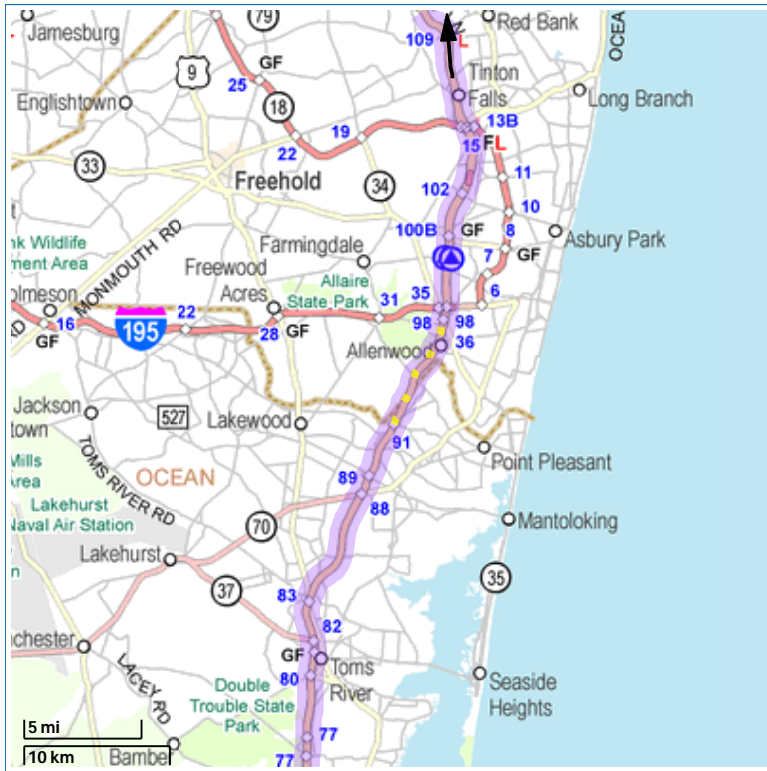
68. Take exit number 7N on your RIGHT to get on GARDEN STATE PARKWAY N towards GARDEN STATE PARKWAY NORTH / NEW YORK. Drive for 91.5 miles.



Directions

Continuing to Times Square, New York, NY
 Remaining Distance: 118.2 miles (190.2km)
 Traveled on This Map: 39.1 miles (62.9km)

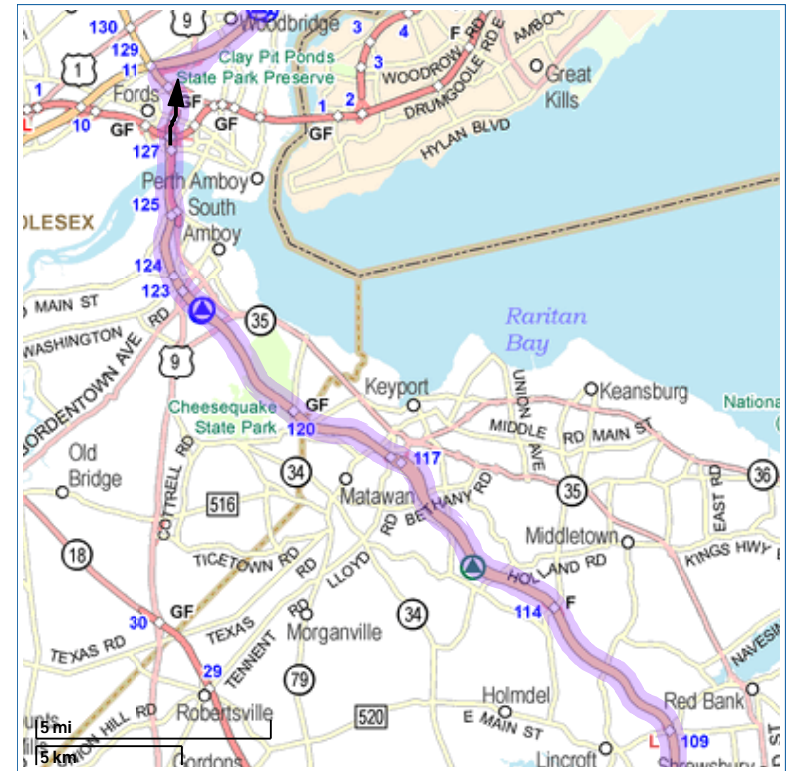
68a. Continue along route



Directions

Continuing to Times Square, New York, NY
 Remaining Distance: 79.1 miles (127.3km)
 Traveled on This Map: 33.7 miles (54.2km)

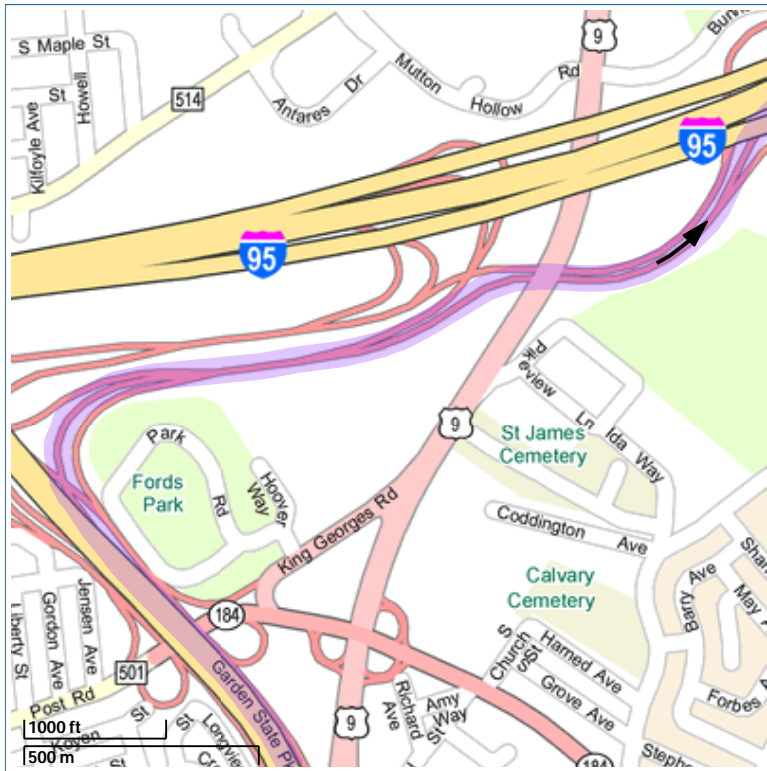
68b.Continue along route



Directions

Continuing to Times Square, New York, NY
 Remaining Distance: 45.4 miles (73.1km)
 Traveled on This Map: 18.1 miles (29.1km)

68c.Continue along route



Directions

Continuing to Times Square, New York, NY

Remaining Distance: 27.3 miles (43.9km)
 Traveled on This Map: 1.2 miles (1.9km)

- 69. Take exit number 129 on your RIGHT towards I-95 / N. J. TURNPIKE. Drive for 0.5 miles.
- 70. Keep SLIGHT RIGHT at the fork towards ramp towards I-95 N / NJ TURNPIKE NORTH. Drive for 0.6 miles.



Directions

Continuing to Times Square, New York, NY

Remaining Distance: 26.2 miles (42.2km)
 Traveled on This Map: 20.9 miles (33.6km)

- 71. Keep SLIGHT LEFT at the fork towards I-95 N towards CARS ONLY. Drive for 20.6 miles.



Advisory

» I-95: Expect delays throughout the New York City metropolitan area during morning and evening rush hours, Monday through Friday.



Directions

Continuing to Times Square, New York, NY

Remaining Distance: 5.3 miles (8.5km)

Traveled on This Map: 1.4 miles (2.3km)

72. Take exit number 16E on your RIGHT towards LINCOLN TUNNEL / RT-3. Drive for 0.3 miles.
73. Keep SLIGHT RIGHT at the fork towards on-ramp towards LINCOLN TUNNEL / NEW YORK CITY. Drive for 0.6 miles.
74. Go STRAIGHT to get on RT-495 E. Drive for 3.5 miles.

(continued on next page)



(continued from previous page)



Advisory

- » Expect delays due to toll collection rush hours: SR-3 and SR-495 (Lincoln Tunnel) from New Jersey Turnpike to Lincoln Tunnel.



Directions

Continuing to Times Square, New York, NY

Remaining Distance: 3.9 miles (6.3km)

Traveled on This Map: 3.2 miles (5.1km)

74a.Continue on RT-495 E.



Construction Info

» Construction/delays possible: SR-495; Construction at the entrance to the Lincoln Tunnel

(continued on next page)

(continued from previous page)



Bridge and Ferry

» Manhattan (39th St.), NY--Weehawken (Boulevard East), NJ: Lincoln Tunnel. No toll westbound. Car \$13, 2-axle vehicle with trailer \$25. 2-axle vehicle with dual rear wheels \$30. No bottled gas permitted.



Advisory

» Expect delays due to toll collection rush hours: SR-3 and SR-495 (Lincoln Tunnel) from New Jersey Turnpike to Lincoln Tunnel.



Directions

Continuing to Times Square, New York, NY

Remaining Distance: 0.7 miles (1.1km)
 Traveled on This Map: 0.7 miles (1.1km)

- 75. Take exit on your LEFT towards 42 ST / I-495 E / ALL POINTS / RT-9A. Drive for 0.1 miles.
- 76. Go STRAIGHT on DYER AVENUE. Drive for 0.1 miles.
- 77. Turn RIGHT onto W 42ND STREET. Drive for 0.4 miles.
- 78. You have reached Times Square, New York, NY

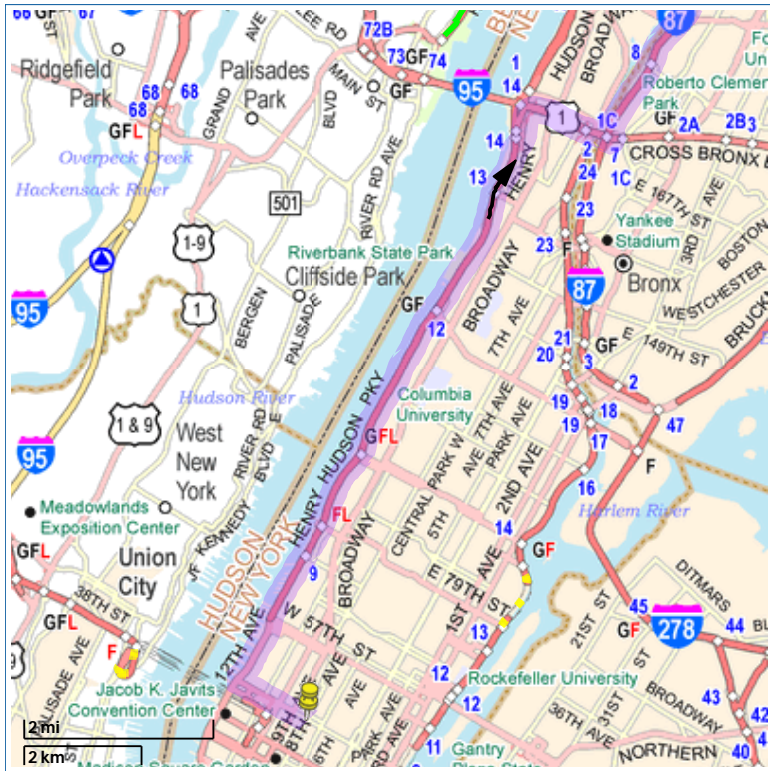


Directions

Times Square, New York, NY to Greenwich, Connecticut

Total Distance: 36.7 miles (59.1km)
 Time: 0 hrs., 52mins.
 Traveled on This Map: 1.6 miles (2.6km)

- 79. Start out heading NORTHWEST on W 42ND STREET towards 7TH AVENUE. Drive for 0.8 miles.
- 80. Turn SHARP RIGHT onto 12TH AVENUE. Drive for 0.8 miles.



Directions

Continuing to Greenwich, Connecticut
 Remaining Distance: 35.0 miles (56.3km)
 Traveled on This Map: 5.5 miles (8.9km)

81. 12TH AVENUE becomes RT-9A N. Drive for 5.3 miles.



Directions

Continuing to Greenwich, Connecticut
 Remaining Distance: 29.5 miles (47.5km)
 Traveled on This Map: 1.9 miles (3.1km)

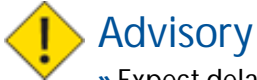
- 82. Take exit number 14 on your RIGHT towards I-95 / CROSS BRONX EXPWY / GEO WASHINGTON BR / W 178 ST. Drive for 0.3 miles.
- 83. Keep SLIGHT RIGHT at the fork towards ramp towards I-95 N / CR BRONX EXPY / W 178 ST. Drive for 0.2 miles.
- 84. Keep SLIGHT LEFT at the fork towards I-95 N towards I-95 / CR BRONX EXPWY. Drive for 0.7 miles.

(continued on next page)

(continued from previous page)

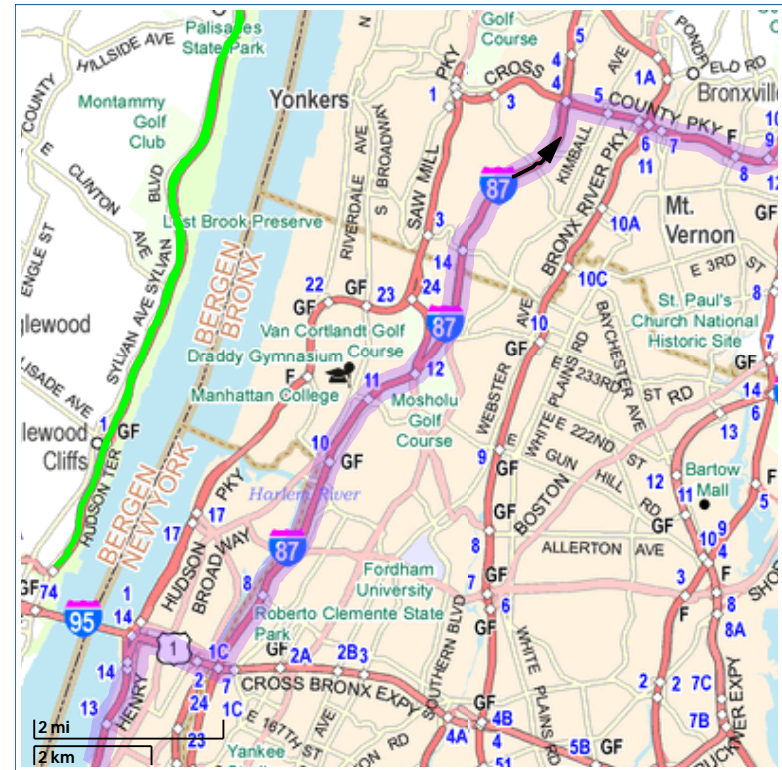
85. Take exit number 1C on your RIGHT towards I-87 / MAJ DEEGAN EXPWY / ALBANY / QUEENS. Drive for 0.2 miles.

86. Keep SLIGHT RIGHT at the fork towards I-87 N towards ALBANY. Drive for 6.7 miles.



Advisory

» Expect delays during morning and afternoon rush hours: I-95 between exit 14 and exit 1



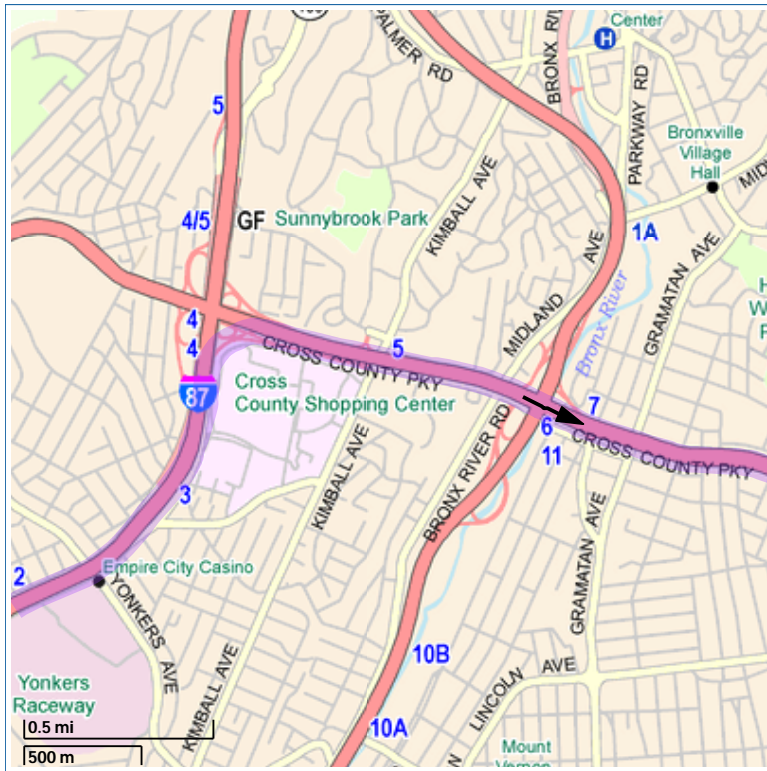
Directions

Continuing to Greenwich, Connecticut

Remaining Distance: 27.7 miles (44.6km)

Traveled on This Map: 6.6 miles (10.6km)

86a. Continue along route



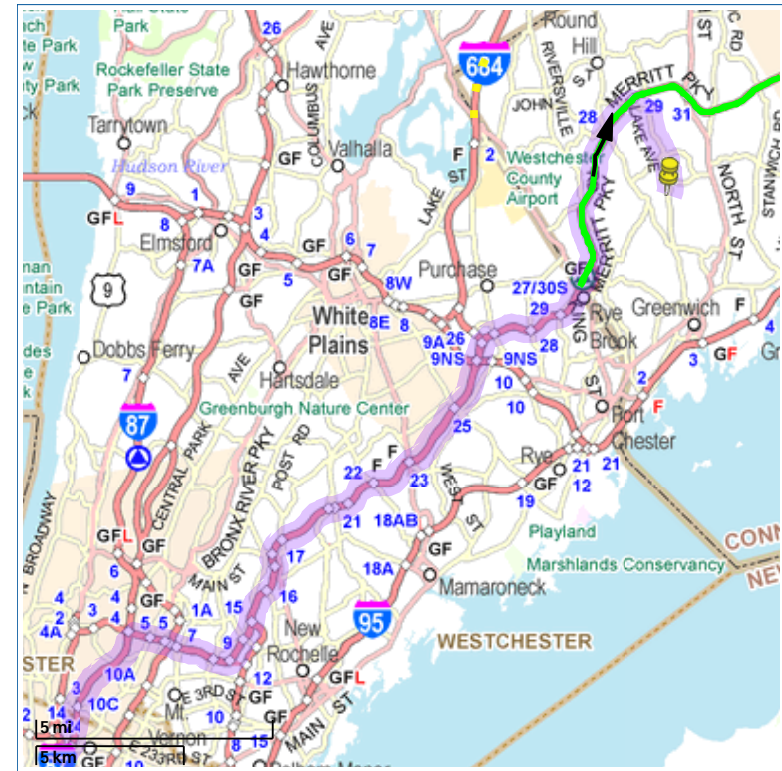
Directions

Continuing to Greenwich, Connecticut

Remaining Distance: 21.1 miles (34.0km)

Traveled on This Map: 1.3 miles (2.1km)

87. Take exit number 4 on your RIGHT towards CROSS COUNTY PKWY. Drive for 0.1 miles.
88. Go STRAIGHT on CENTRAL PARK AVENUE. Drive for 0.1 miles.
89. Turn SLIGHT RIGHT onto ramp towards CROSS COUNTY PKWY EAST / BRONX RIVER PKWY. Drive for 0.1 miles.
90. Keep SLIGHT LEFT at the fork towards CROSS COUNTY PARKWAY E towards HUTCHINSON PKWY. Drive for 3.2 miles.



Directions

Continuing to Greenwich, Connecticut

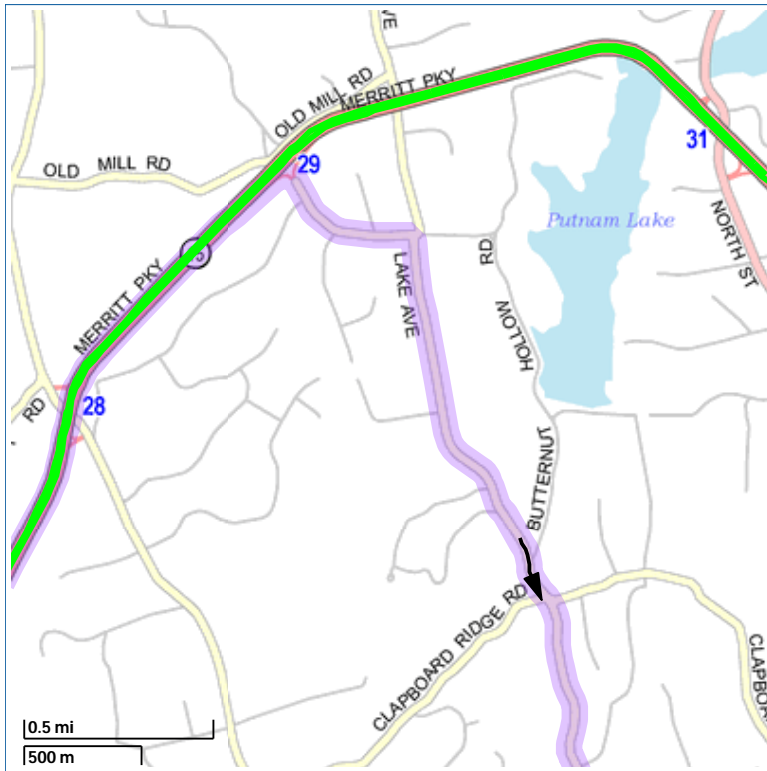
Remaining Distance: 19.8 miles (31.9km)

Traveled on This Map: 17.2 miles (27.7km)



91. Go STRAIGHT on HUTCHINSON RIVER PARKWAY N. Drive for 10.5 miles.
92. HUTCHINSON RIVER PARKWAY N becomes CT-15 N. Drive for 4.1 miles.

See detailed TripTik Scenic Information after the last Map/Directions page

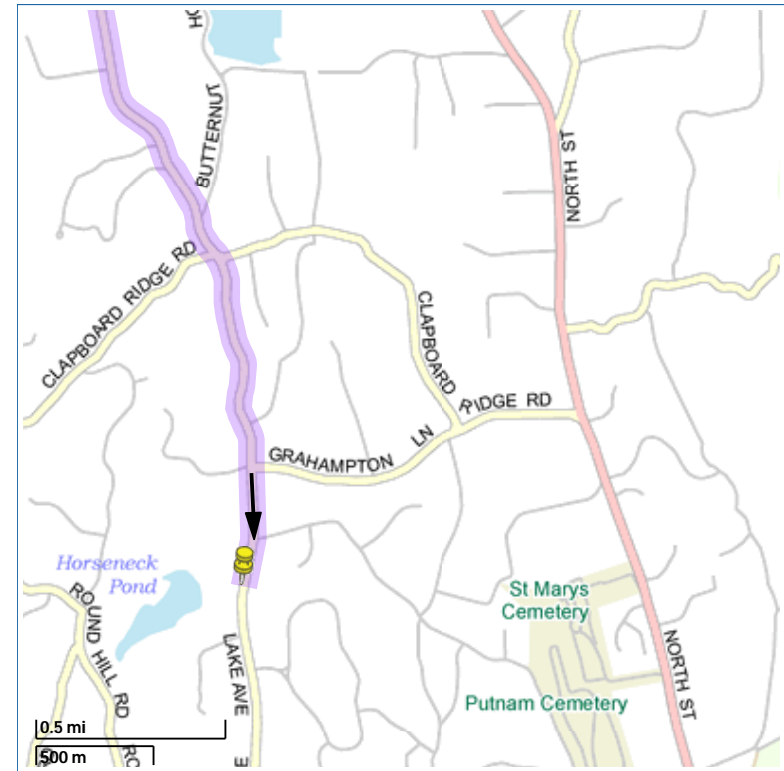


Directions

Continuing to Greenwich, Connecticut

Remaining Distance: 2.6 miles (4.2km)
 Traveled on This Map: 1.7 miles (2.7km)

- 93. Take exit number 29 on your RIGHT towards LAKE AVE. Drive for 0.2 miles.
- 94. Go STRAIGHT on OLD MILL ROAD. Drive for 0.3 miles.
- 95. Turn RIGHT onto LAKE AVENUE. Drive for 1.9 miles.

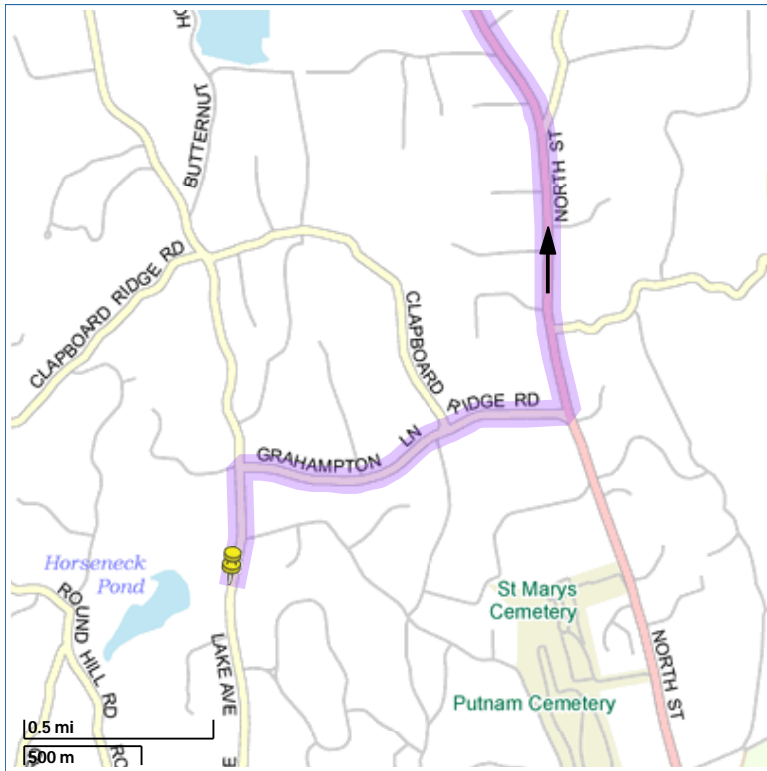


Directions

Continuing to Greenwich, Connecticut

Remaining Distance: 0.9 miles (1.4km)
 Traveled on This Map: 0.9 miles (1.4km)

- 96. You have reached Greenwich, Connecticut



Directions

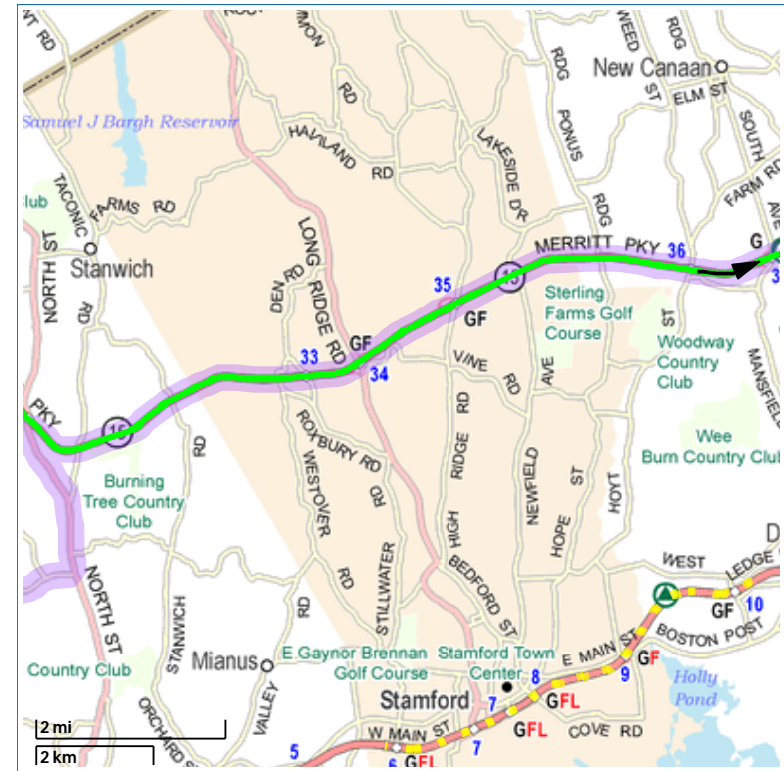
Greenwich, Connecticut to New Haven 06511, Connecticut

Total Distance: 45.2 miles (72.7km)

Time: 0 hrs., 57mins.

Traveled on This Map: 1.8 miles (2.9km)

- 97. Start out heading NORTH on LAKE AVENUE towards PARSONAGE ROAD. Drive for 0.3 miles.
- 98. Turn RIGHT onto GRAHAMPTON LANE. Drive for 0.6 miles.
- 99. Go STRAIGHT on CLAPBOARD RIDGE ROAD. Drive for 0.3 miles.
- 100. Turn LEFT onto NORTH STREET. Drive for 1.6 miles.



Directions

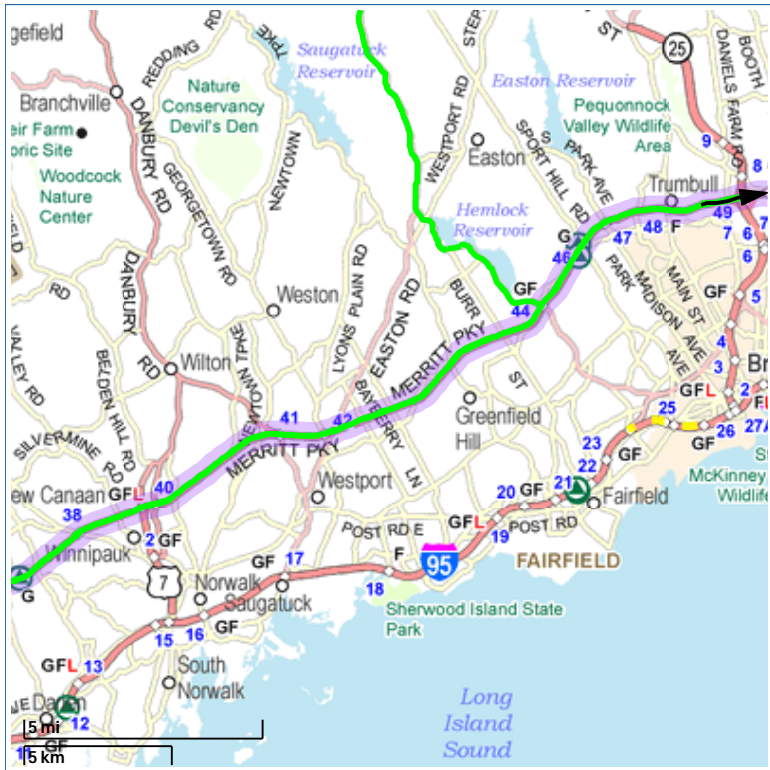
Continuing to New Haven 06511, Connecticut

Remaining Distance: 43.4 miles (69.8km)

Traveled on This Map: 9.5 miles (15.3km)



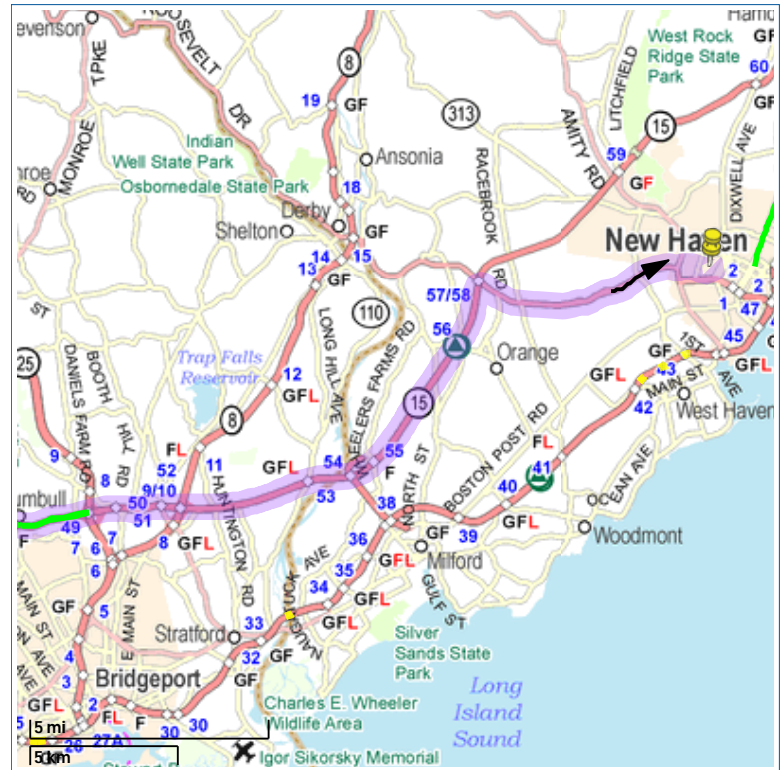
- 101. Turn RIGHT to get on CT-15 N towards NEW HAVEN. Drive for 36.5 miles.



See detailed TripTik Scenic Information after the last Map/Directions page

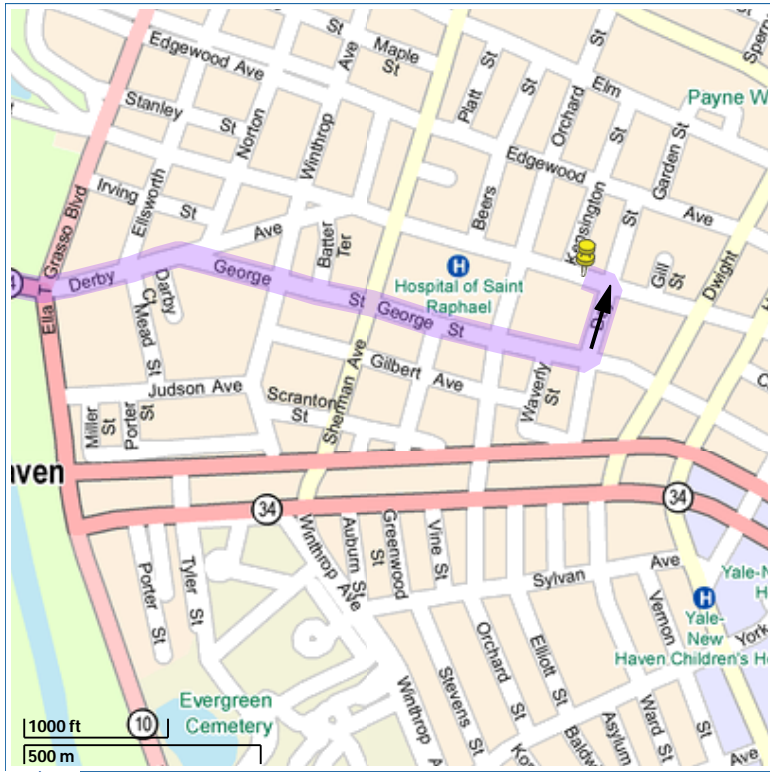
Directions
 Continuing to New Haven 06511, Connecticut
 Remaining Distance: 33.9 miles (54.6km)
 Traveled on This Map: 18.6 miles (29.9km)

101a.Continue on CT-15 N.



Directions
 Continuing to New Haven 06511, Connecticut
 Remaining Distance: 15.3 miles (24.6km)
 Traveled on This Map: 14.4 miles (23.2km)

102.Take exit number 57 on your RIGHT to get on DERBY AVENUE towards CT-34 E / NEW HAVEN. Drive for 4.5 miles.



Directions

Continuing to New Haven 06511, Connecticut

Remaining Distance: 0.9 miles (1.4km)
 Traveled on This Map: 0.9 miles (1.4km)

- 103.Go STRAIGHT on GEORGE STREET. Drive for 0.5 miles.
- 104.Turn LEFT onto DAY STREET. Drive for 0.1 miles.
- 105.Turn LEFT onto CHAPEL STREET. Drive for a short distance.
- 106.You have reached New Haven 06511, Connecticut



Directions

New Haven 06511, Connecticut to Gillette Castle State Park, East Haddam, CT

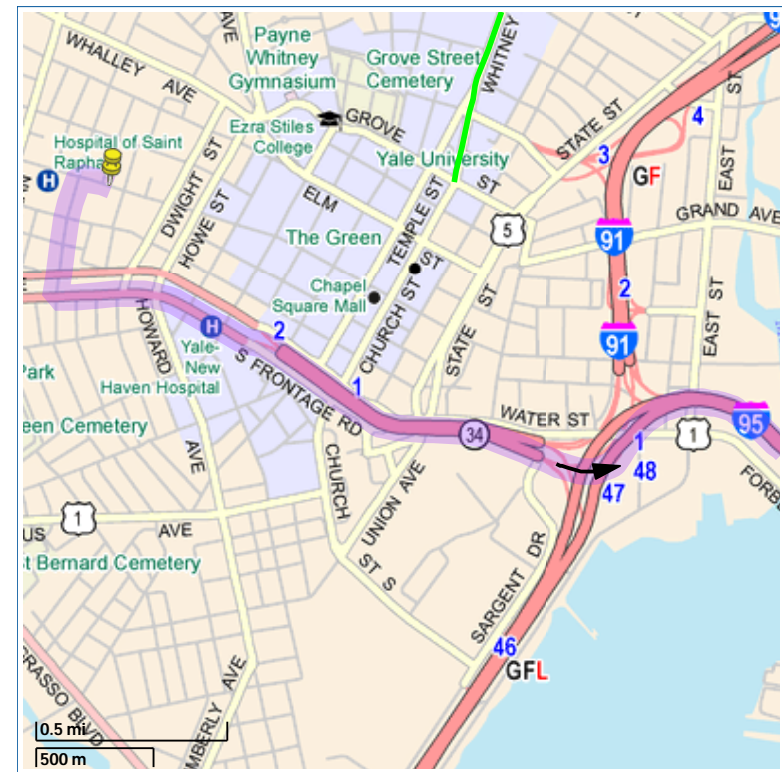
Total Distance: 43.7 miles (70.3km)
 Time: 0 hrs., 53mins.
 Traveled on This Map: 0.8 miles (1.3km)

- 107.Start out heading WEST on CHAPEL STREET towards KENSINGTON STREET. Drive for 0.1 miles.
- 108.Turn LEFT onto ORCHARD STREET. Drive for 0.3 miles.
- 109.Turn LEFT onto LEGION AVENUE. Drive for 0.2 miles.

(continued on next page)

(continued from previous page)

110.LEGION AVENUE becomes S FRONTAGE ROAD. Drive for 0.2 miles.



Directions

Continuing to Gillette Castle State Park, East Haddam, CT

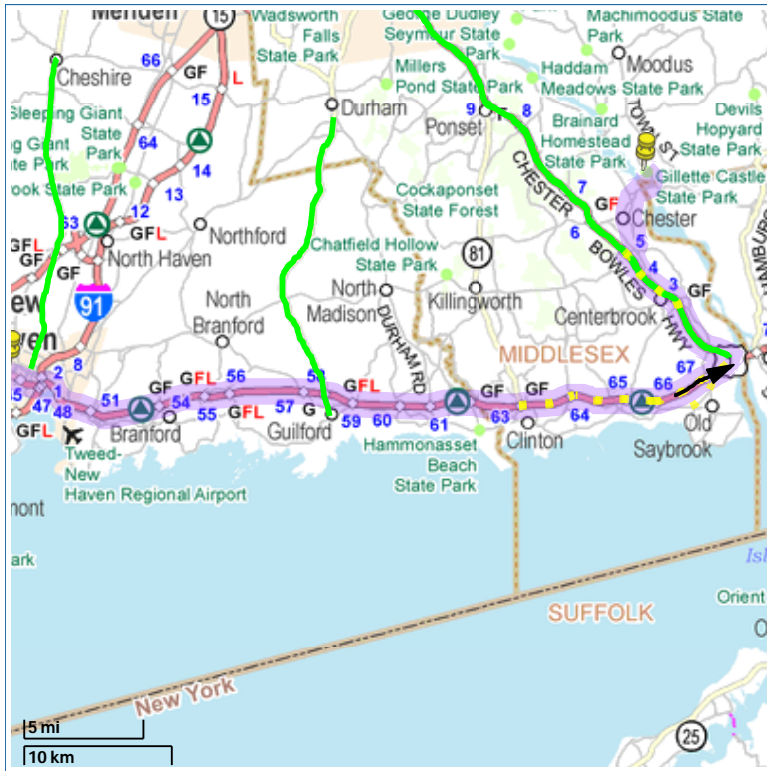
Remaining Distance: 42.9 miles (69.0km)

Traveled on This Map: 1.2 miles (1.9km)

111.Turn SLIGHT LEFT to get on CT-34 E towards I-91 / I-95. Drive for 0.8 miles.

112.Take exit on your LEFT towards I-91 N / I-95 N / HARTFORD / NEW LONDON. Drive for a short distance.

113.Keep SLIGHT RIGHT at the fork towards I-95 N towards NEW LONDON. Drive for 30.1 miles.



Directions

Continuing to Gillette Castle State Park, East Haddam, CT

Remaining Distance: 41.7 miles (67.1km)
 Traveled on This Map: 30.3 miles (48.8km)

113a.Continue along route



Construction Info

» Construction/delays possible: I-95; between exits 63 and 69

(continued on next page)

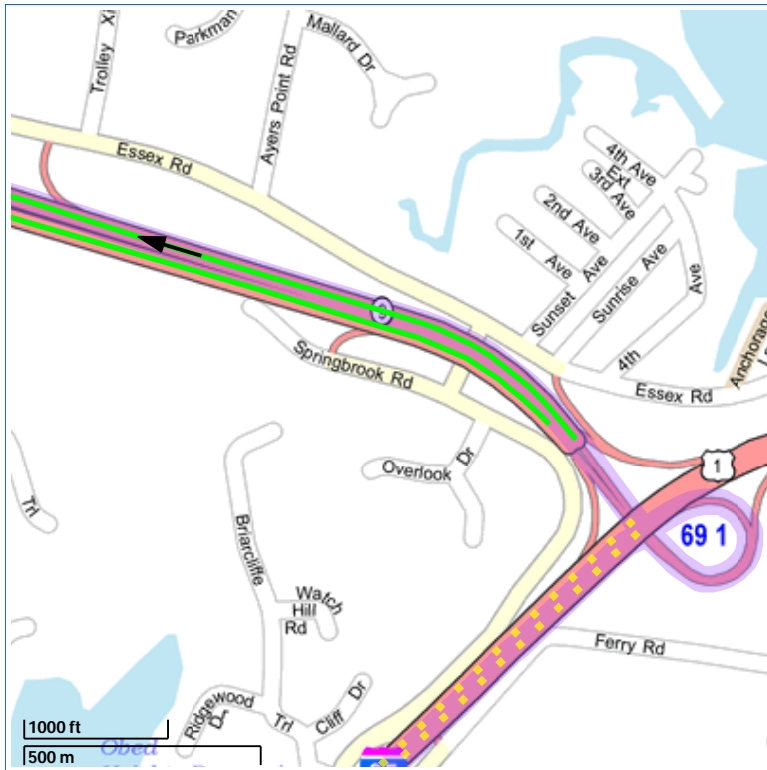


(continued from previous page)



Advisory

» Expect delays during morning and afternoon rush hours:
 I-95 from exit 45 to exit 50



See detailed TripTik Scenic Information after the last Map/Directions page



Directions

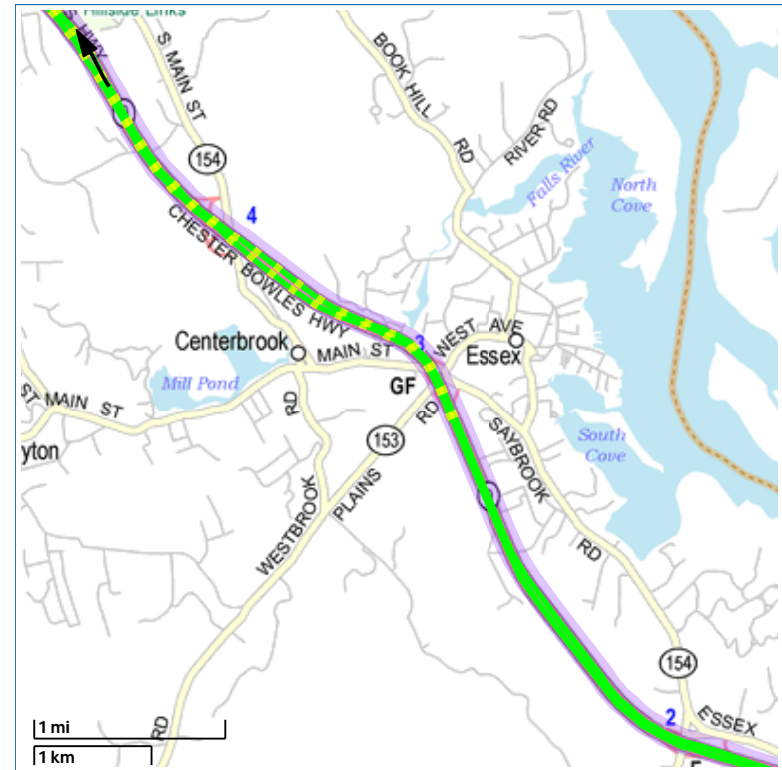
Continuing to Gillette Castle State Park, East Haddam, CT



Remaining Distance: 11.4 miles (18.3km)
 Traveled on This Map: 1.3 miles (2.1km)

114. Take exit number 69 on your RIGHT towards CT-9 N / ESSEX / HARTFORD to get on an access street. Drive for 0.6 miles.

115. Go STRAIGHT on CT-9 N. Drive for 5.9 miles.



See detailed TripTik Scenic Information after the last Map/Directions page



Directions

Continuing to Gillette Castle State Park, East Haddam, CT



Remaining Distance: 10.0 miles (16.1km)
 Traveled on This Map: 5.3 miles (8.5km)

115a. Continue on CT-9 N.



Construction Info

» Construction/delays possible: SR-9; from exit 3 to exit 5



Directions

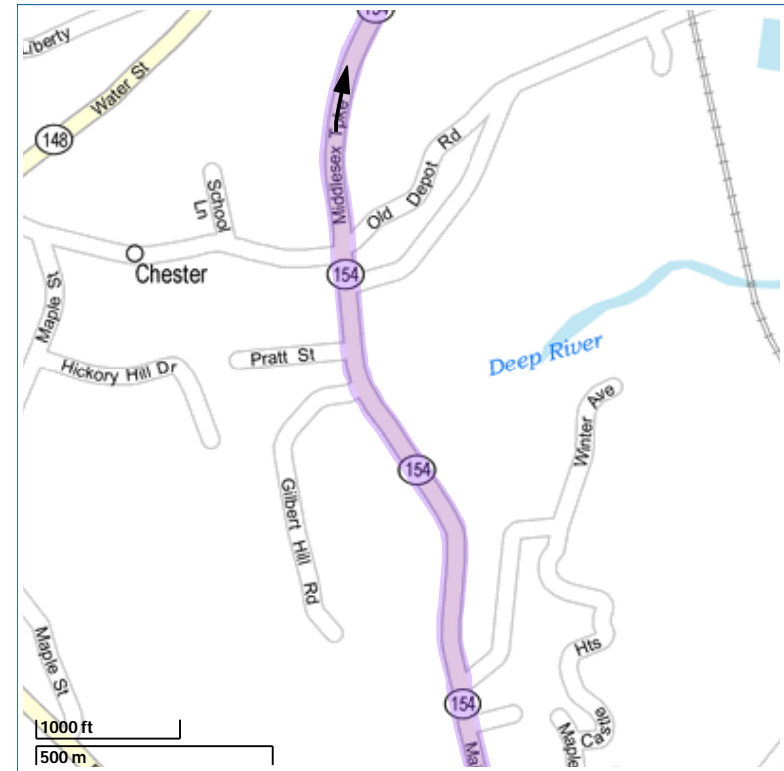
Continuing to Gillette Castle State Park, East Haddam, CT

Remaining Distance: 4.8 miles (7.7km)
 Traveled on This Map: 1.5 miles (2.4km)

116. Take exit number 5 on your RIGHT towards CT-80 / DEEP RIVER / KILLINGWORTH. Drive for 0.4 miles.

117. Turn SHARP RIGHT onto W ELM STREET. Drive for 0.5 miles.

118. Turn LEFT onto MAIN STREET. Drive for 0.7 miles.



Directions

Continuing to Gillette Castle State Park, East Haddam, CT

Remaining Distance: 3.3 miles (5.3km)
 Traveled on This Map: 0.9 miles (1.4km)

119. MAIN STREET becomes CT-154. Drive for 1.1 miles.



Directions

Continuing to Gillette Castle State Park, East Haddam, CT

Remaining Distance: 2.4 miles (3.9km)

Traveled on This Map: 1.6 miles (2.6km)

120. Turn RIGHT onto FERRY ROAD. Drive for 0.7 miles.

121. Take the CT-148 ferry for 0.4 miles.

122. Go STRAIGHT on GEER HILL ROAD. Drive for 0.3 miles.

(continued on next page)

(continued from previous page)



Bridge and Ferry

» Chester--Hadlyme, CT: Ferry. Car, pickup-camper or motorcycle \$3, pedestrian \$1. Service on signal, Mon.-Fri., 7 am to 6:45 pm, Sat.-Sun., 10:30 am to 5 pm, Apr. to late Nov., river permitting. Tel. (860) 443-3856.



Directions

Continuing to Gillette Castle State Park, East Haddam, CT

Remaining Distance: 0.7 miles (1.1km)
 Traveled on This Map: 0.7 miles (1.1km)

- 123. Go STRAIGHT on RIVER ROAD. Drive for 0.5 miles.
- 124. You have reached Gillette Castle State Park, East Haddam, CT



Directions

Gillette Castle State Park, East Haddam, CT to Newport, Rhode Island

Total Distance: 81.9 miles (131.8km)
 Time: 1 hrs., 40mins.
 Traveled on This Map: 1.5 miles (2.4km)

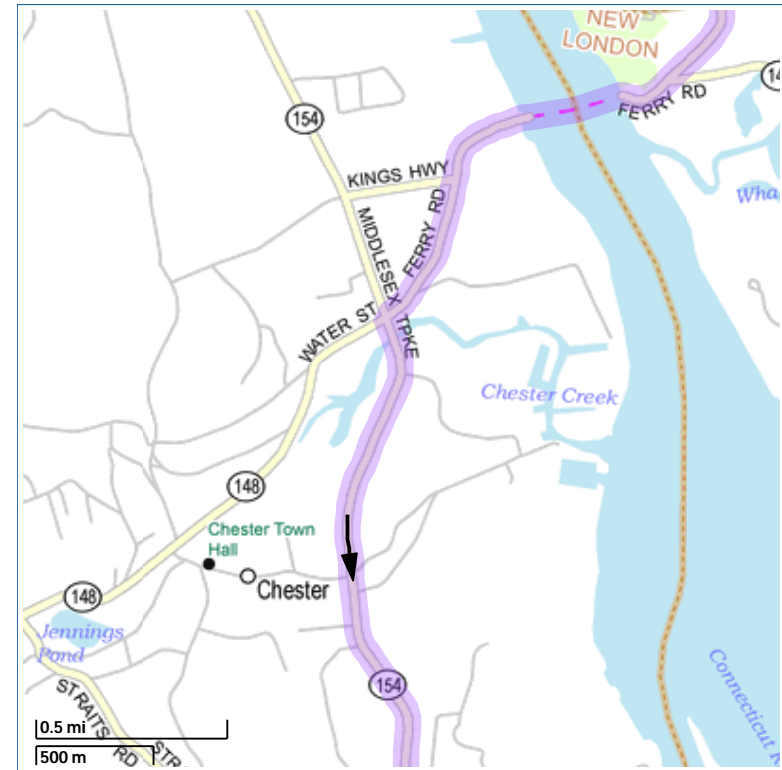
- 125. Start out heading SOUTHEAST on RIVER ROAD towards BONE MILL ROAD. Drive for 0.5 miles.
- 126. RIVER ROAD becomes GEER HILL ROAD. Drive for 0.3 miles.
- 127. Go STRAIGHT on FERRY ROAD. Drive for 0.1 miles.
- 128. Take the CT-148 ferry for 0.9 miles.

(continued from previous page)



Bridge and Ferry

» Chester--Hadlyme, CT: Ferry. Car, pickup-camper or motorcycle \$3, pedestrian \$1. Service on signal, Mon.-Fri., 7 am to 6:45 pm, Sat.-Sun., 10:30 am to 5 pm, Apr. to late Nov., river permitting. Tel. (860) 443-3856.



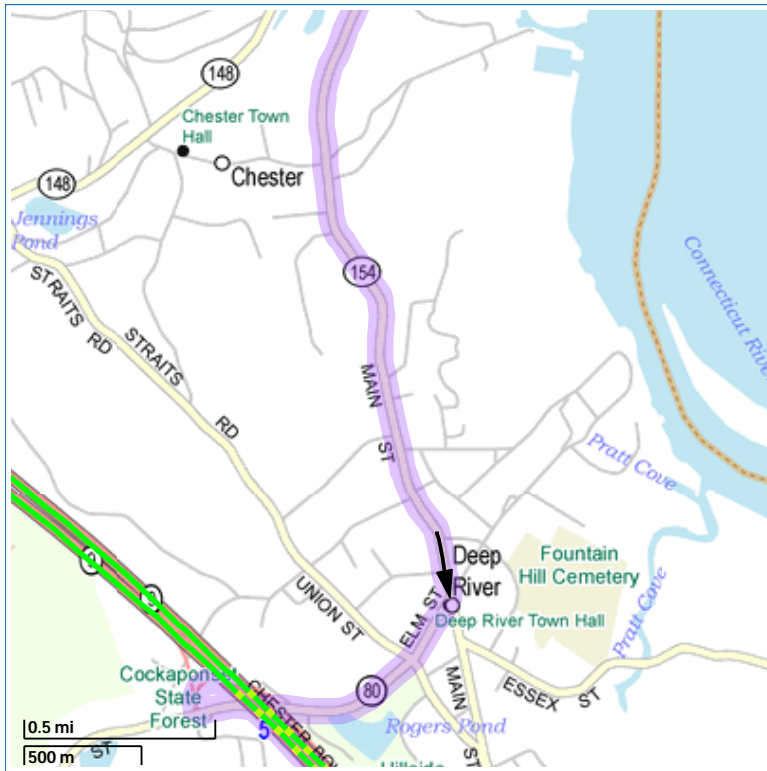
Directions

Continuing to Newport, Rhode Island

Remaining Distance: 80.4 miles (129.4km)

Traveled on This Map: 1.2 miles (1.9km)

129. Turn LEFT onto MIDDLESEX TURNPIKE. Drive for 1.1 miles.



Directions

Continuing to Newport, Rhode Island

Remaining Distance: 79.2 miles (127.5km)
 Traveled on This Map: 1.2 miles (1.9km)

130. MIDDLESEX TURNPIKE becomes MAIN STREET. Drive for 0.7 miles.

131. Turn RIGHT onto ELM STREET. Drive for 0.8 miles.



Directions

Continuing to Newport, Rhode Island

Remaining Distance: 78.1 miles (125.7km)
 Traveled on This Map: 2.9 miles (4.7km)



See detailed TripTik Scenic Information after the last Map/Directions page

132. Turn RIGHT to get on CT-9 S towards OLD SAYBROOK. Drive for 6.6 miles.



Construction Info

» Construction/delays possible: SR-9; from exit 3 to exit 5



See detailed TripTik Scenic Information after the last Map/Directions page



Directions

Continuing to Newport, Rhode Island

Remaining Distance: 75.2 miles (121.0km)

Traveled on This Map: 35.6 miles (57.3km)

133. Take I-95 N on your LEFT towards I-95 N / US-1 N / NEW LONDON / PROVIDENCE. Drive for 46.8 miles.

(continued on next page)

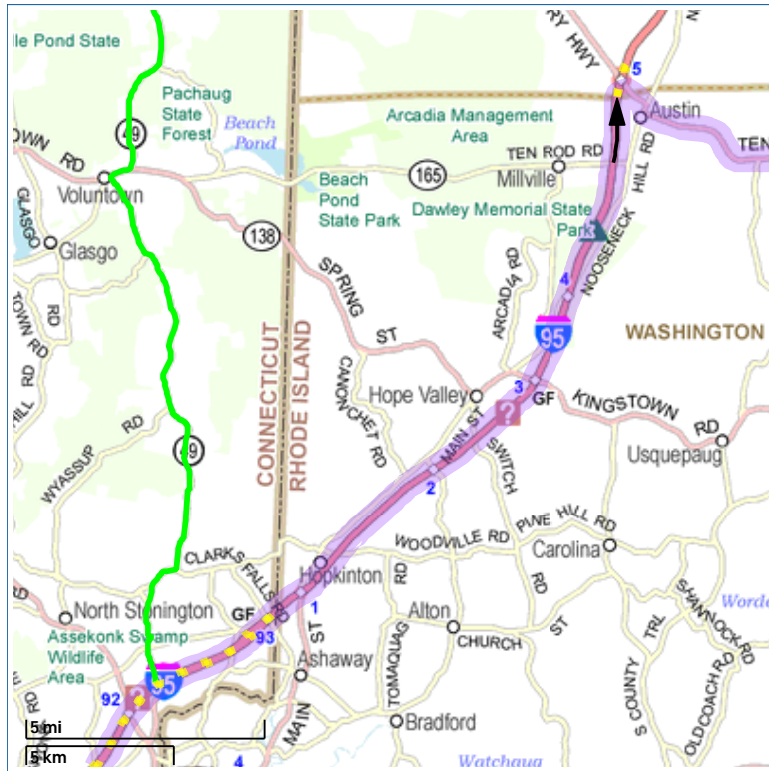


(continued from previous page)



Construction Info

- » Construction/delays possible: I-95; From Exit 72 to Exit 83
- » Construction/delays possible: I-95; between exit 85 and Exit 89
- » Construction/delays possible: I-95; between exit 91 and RI state line



Directions

Continuing to Newport, Rhode Island

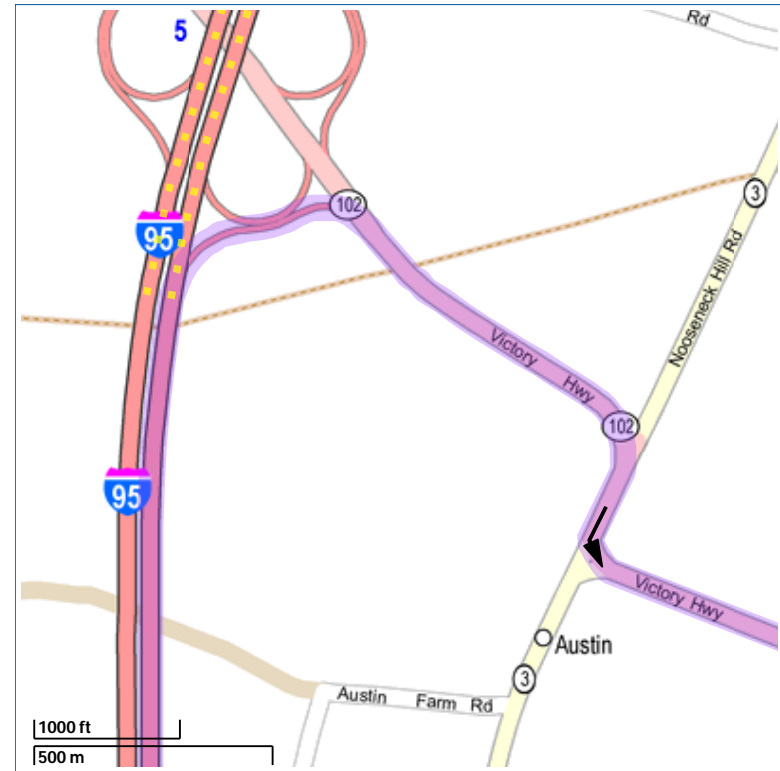
Remaining Distance: 39.6 miles (63.7km)
 Traveled on This Map: 16.2 miles (26.1km)

133a.Continue on I-95 N.



Construction Info

» Construction/delays possible: I-95; between exit 91 and RI state line



Directions

Continuing to Newport, Rhode Island

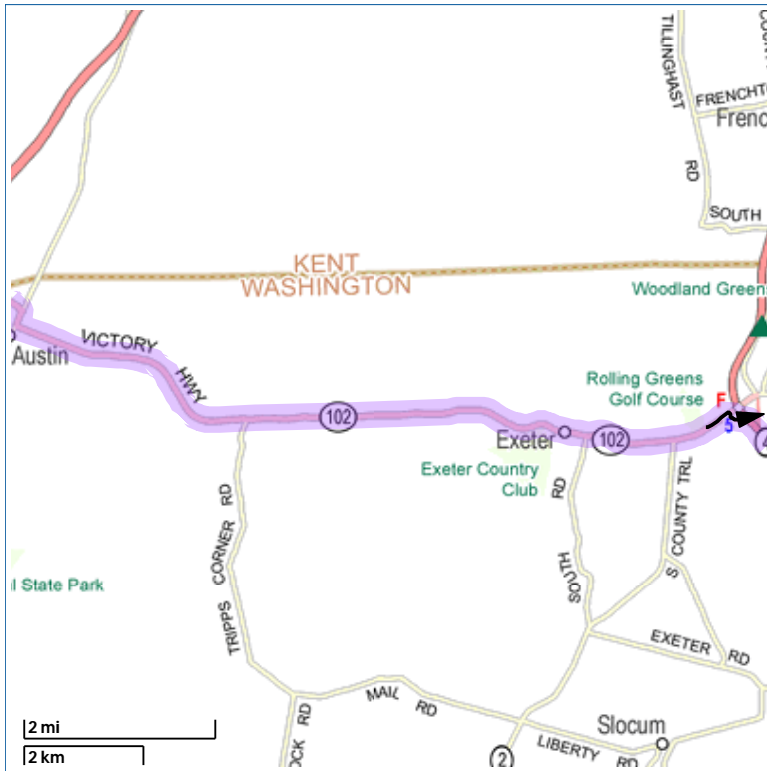
Remaining Distance: 23.3 miles (37.5km)
 Traveled on This Map: 0.9 miles (1.4km)

134.Take exit number 5A on your RIGHT towards RI-102 S / NORTH KINGSTOWN. Drive for 0.3 miles.

135.Go STRAIGHT on RI-102 S. Drive for 0.4 miles.

136.Turn RIGHT onto NOOSENECK HILL ROAD. Drive for 0.2 miles.

137.Turn LEFT onto RI-102. Drive for 7.8 miles.



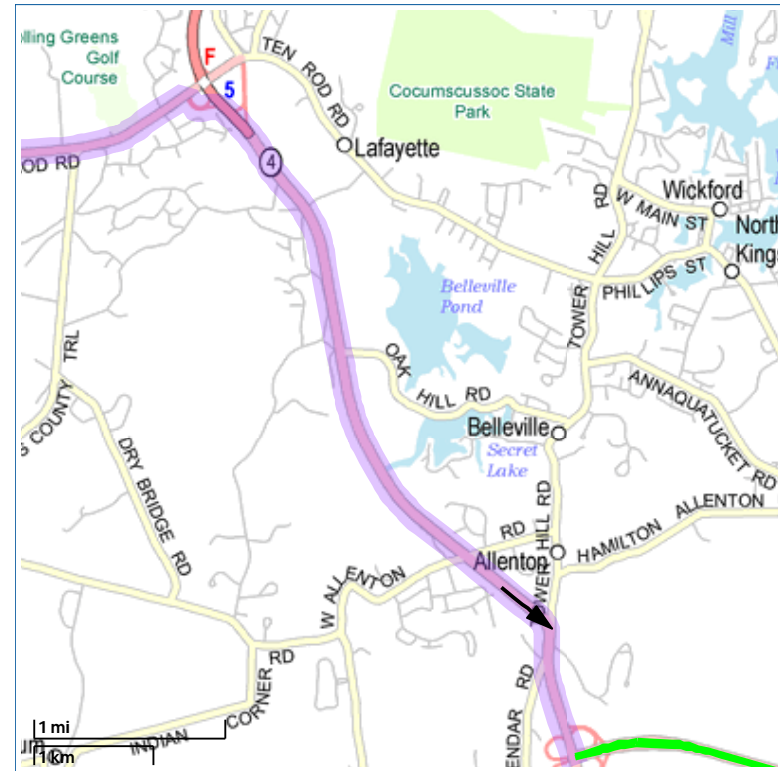
Directions

Continuing to Newport, Rhode Island

Remaining Distance: 22.4 miles (36.0km)

Traveled on This Map: 8.3 miles (13.4km)

138. Turn RIGHT to get on RI-4 S towards NARRAGANSETT. Drive for 3.6 miles.



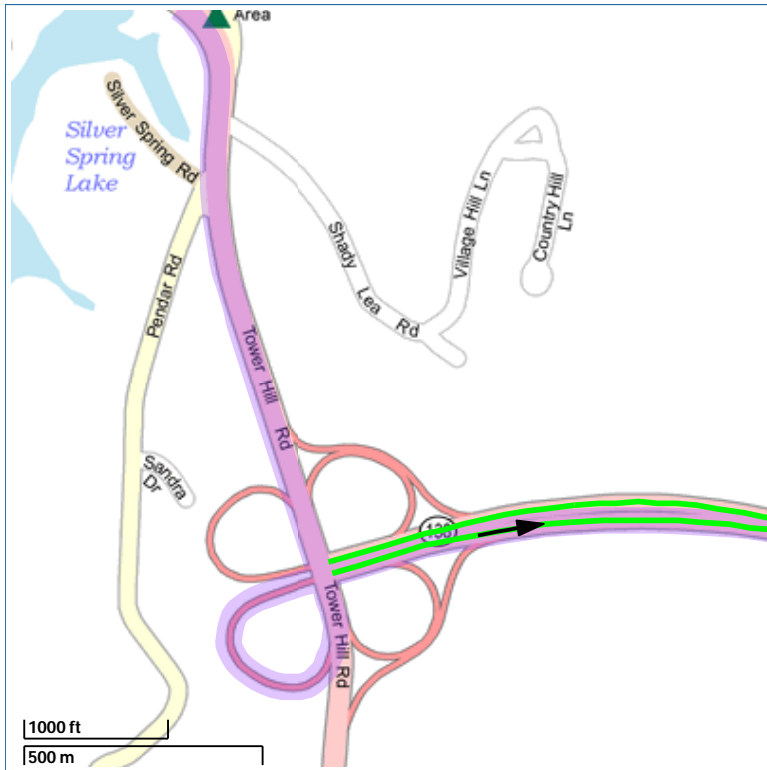
Directions

Continuing to Newport, Rhode Island

Remaining Distance: 14.0 miles (22.5km)

Traveled on This Map: 3.2 miles (5.1km)

138a. Continue on RI-4 S.



See detailed TripTik Scenic Information after the last Map/Directions page



Directions

Continuing to Newport, Rhode Island

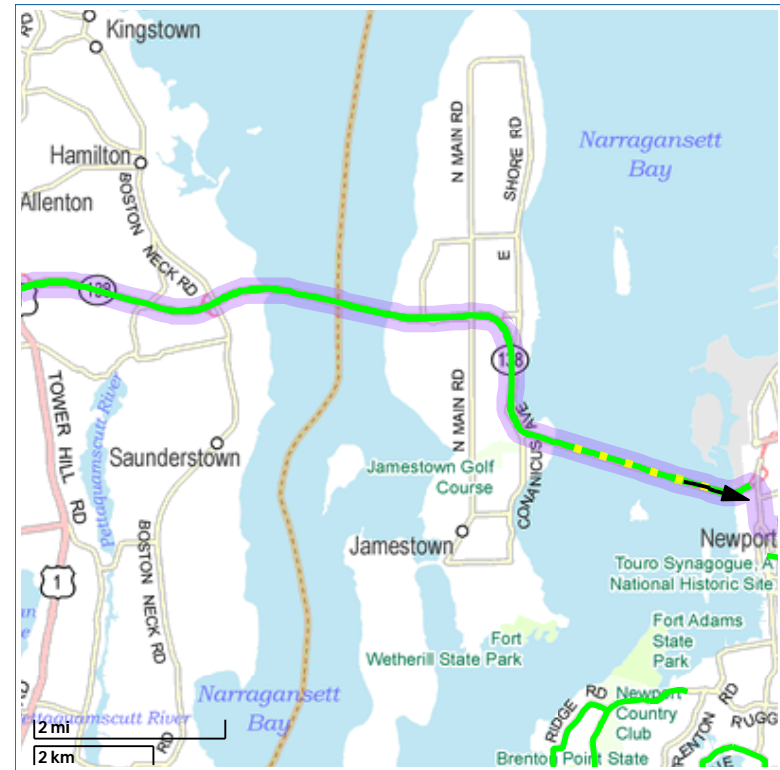
Remaining Distance: 10.9 miles (17.5km)

Traveled on This Map: 1.4 miles (2.3km)



139.RI-4 S becomes TOWER HILL ROAD. Drive for 0.7 miles.

140.Take RI-138 E on your RIGHT towards JAMESTOWN / NEWPORT / BRIDGES. Drive for 9.1 miles.



See detailed TripTik Scenic Information after the last Map/Directions page



Directions

Continuing to Newport, Rhode Island

Remaining Distance: 9.4 miles (15.1km)

Traveled on This Map: 8.5 miles (13.7km)



140a.Continue on RI-138 E.



Bridge and Ferry

» Jamestown--Newport, RI: Newport Claiborne Pell Bridge. \$2 per axle. Tel.: (401) 423-0800



Directions

Continuing to Newport, Rhode Island

Remaining Distance: 0.9 miles (1.4km)

Traveled on This Map: 0.9 miles (1.4km)

141. Turn SLIGHT RIGHT onto ramp towards RI-238 S / SCENIC NEWPORT. Drive for 0.1 miles.

142. Turn RIGHT onto JT CONNELL HIGHWAY. Drive for a short distance.

143. JT CONNELL HIGHWAY becomes FAREWELL STREET. Drive for 0.3 miles.

144. Turn LEFT to stay on FAREWELL STREET. Drive for 0.1 miles.

(continued on next page)

(continued from previous page)

145. Turn LEFT onto WARNER STREET. Drive for 0.1 miles.

146. Turn RIGHT onto TILDEN AVENUE. Drive for 0.2 miles.

147. Turn LEFT onto DR MARCUS F WHEATLAND BOULEVARD. Drive for a short distance.

148. Turn RIGHT onto COLLINS STREET. Drive for a short distance.

149. Turn RIGHT onto BROADWAY. Drive for a short distance.

150. You have reached Newport, Rhode Island



Directions

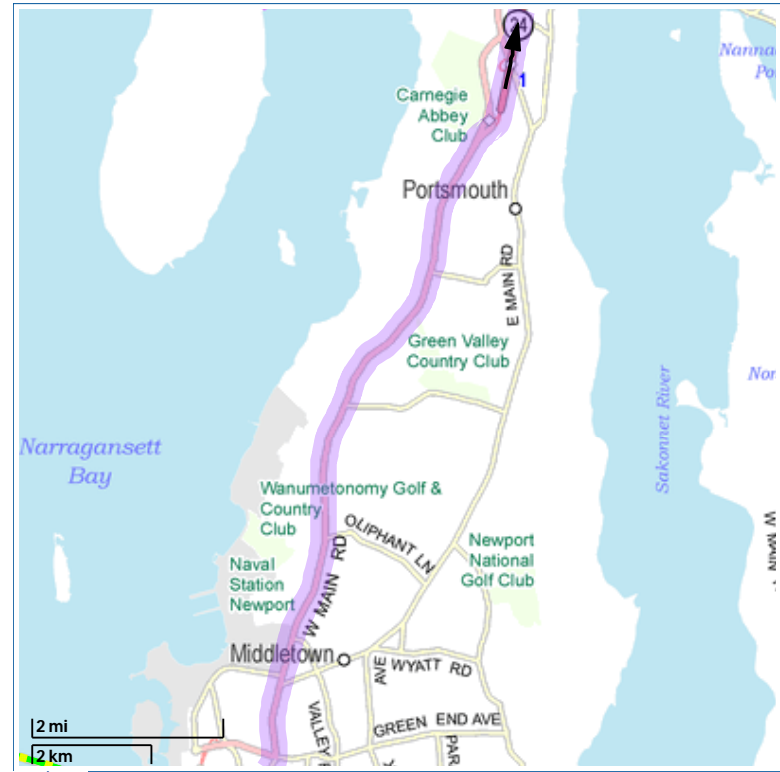
Newport, Rhode Island to Plymouth Rock, Plymouth, MA

Total Distance: 57.0 miles (91.7km)

Time: 1 hrs., 19mins.

Traveled on This Map: 1.1 miles (1.8km)

151. Start out heading **NORTHEAST** on **BROADWAY** towards **COLLINS STREET**. Drive for 1 mile.



Directions

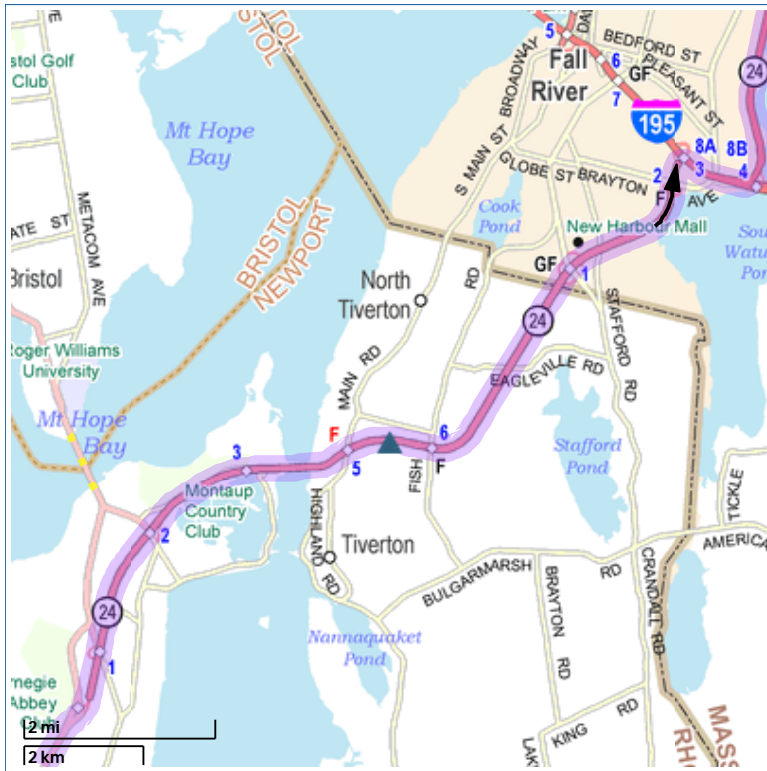
Continuing to Plymouth Rock, Plymouth, MA

Remaining Distance: 55.9 miles (90.0km)

Traveled on This Map: 8.3 miles (13.4km)

152. Go **STRAIGHT** on **W MAIN ROAD**. Drive for 6.9 miles.

153. Take **RI-24 N** on your **RIGHT** towards **FALL RIVER / I-195 / PROVIDENCE**. Drive for 7.5 miles.



Directions

Continuing to Plymouth Rock, Plymouth, MA

Remaining Distance: 47.6 miles (76.6km)

Traveled on This Map: 8.3 miles (13.4km)

154. RI-24 N becomes RT-24 N. Drive for 1.9 miles.



Directions

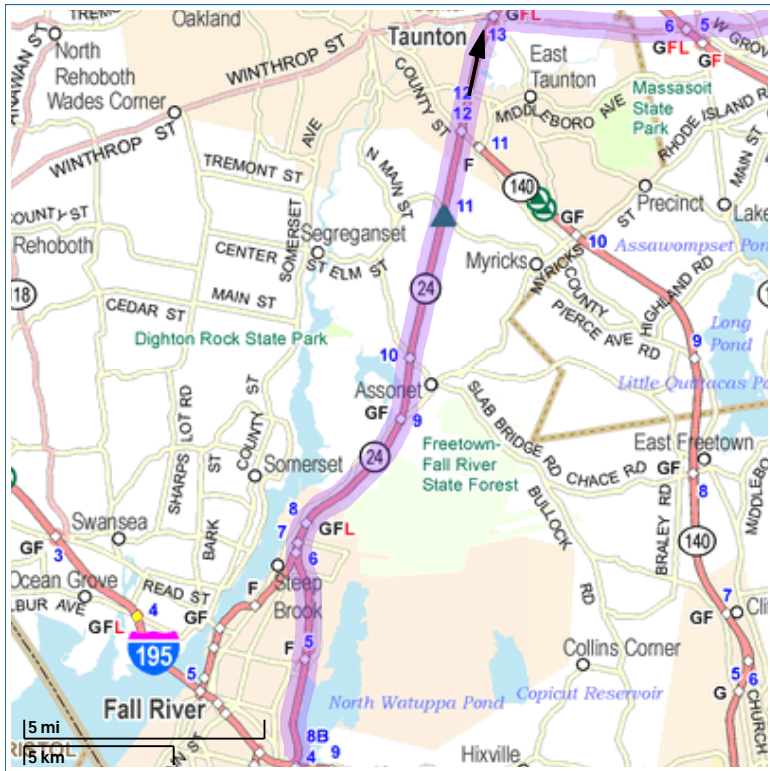
Continuing to Plymouth Rock, Plymouth, MA

Remaining Distance: 39.3 miles (63.2km)

Traveled on This Map: 1.3 miles (2.1km)

155. Take exit number 3 on your RIGHT to get on I-195 E towards RT-24 N / I-195 E / NEW BEDFORD / BOSTON. Drive for 0.6 miles.

156. Take exit number 8B on your LEFT to get on RT-24 N towards BOSTON. Drive for 16.5 miles.



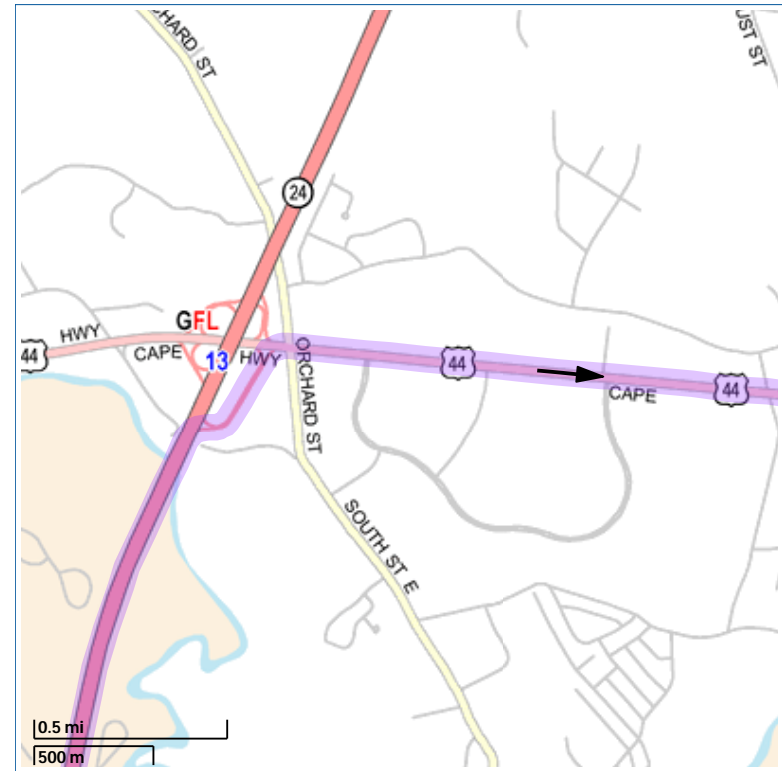
Directions

Continuing to Plymouth Rock, Plymouth, MA

Remaining Distance: 37.9 miles (61.0km)

Traveled on This Map: 15.9 miles (25.6km)

156a.Continue along route



Directions

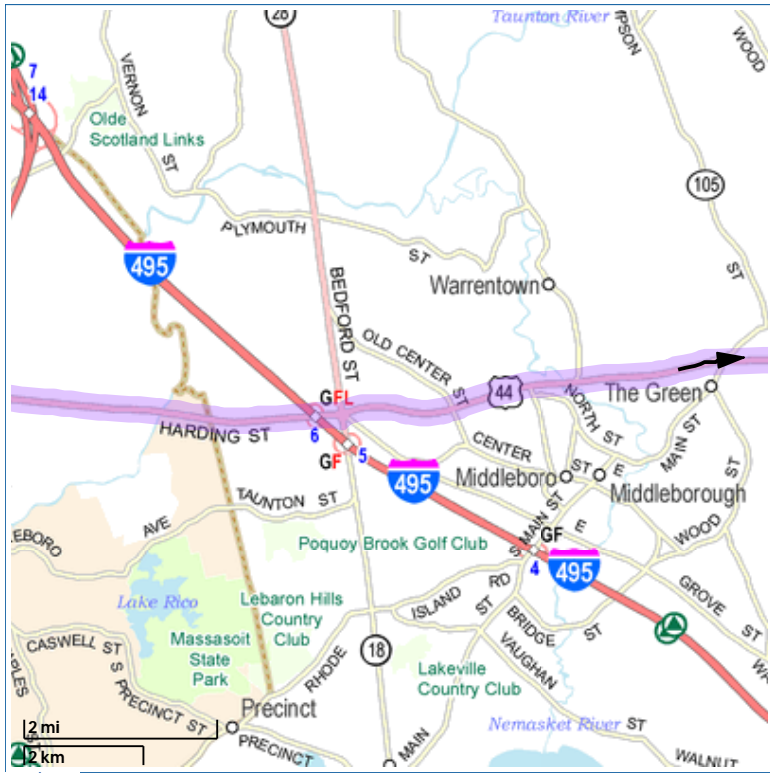
Continuing to Plymouth Rock, Plymouth, MA

Remaining Distance: 22.0 miles (35.4km)

Traveled on This Map: 1.2 miles (1.9km)

157.Take exit number 13A on your RIGHT towards US-44 E / MIDDLEBORO. Drive for 0.4 miles.

158.Go STRAIGHT on US-44. Drive for 4.1 miles.



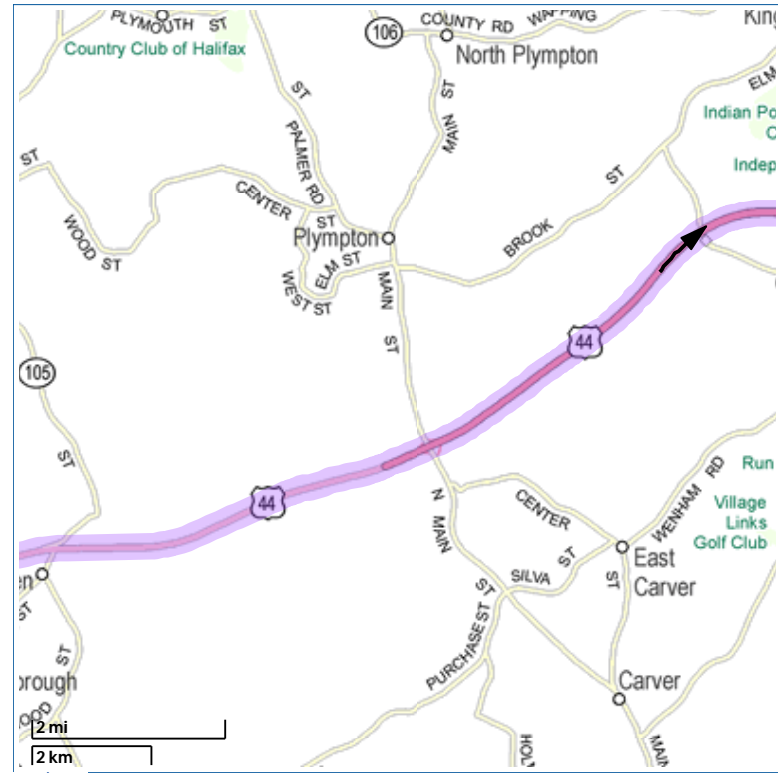
Directions

Continuing to Plymouth Rock, Plymouth, MA

Remaining Distance: 20.8 miles (33.5km)

Traveled on This Map: 7.7 miles (12.4km)

159. Take the roundabout and exit at the SECOND street onto US-44. Drive for 14.5 miles.



Directions

Continuing to Plymouth Rock, Plymouth, MA

Remaining Distance: 13.1 miles (21.1km)

Traveled on This Map: 7.5 miles (12.1km)

159a. Continue on US-44.

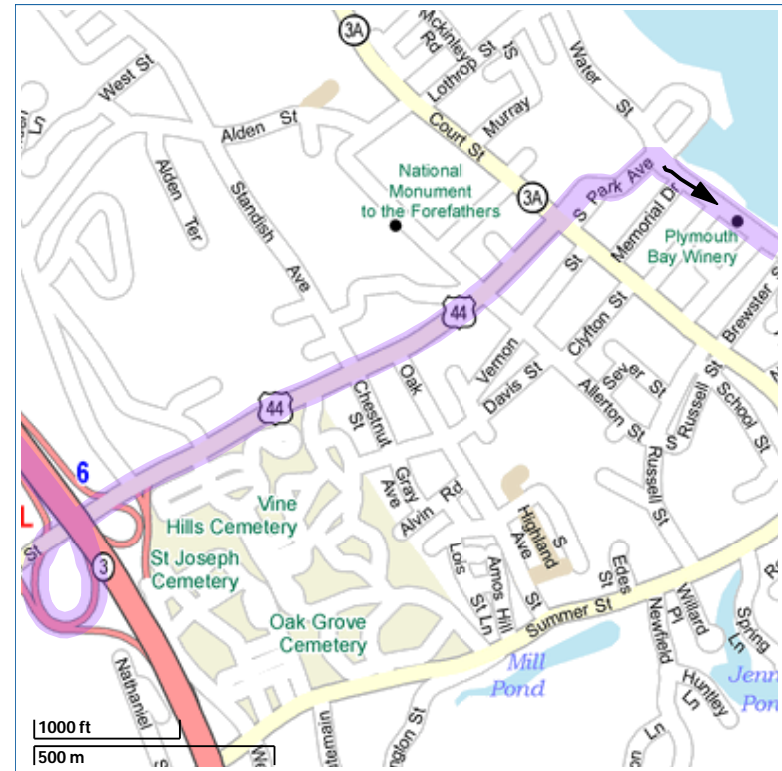


Directions

Continuing to Plymouth Rock, Plymouth, MA

Remaining Distance: 5.6 miles (9.0km)
 Traveled on This Map: 4.0 miles (6.4km)

160. Take US-44 E on your RIGHT towards RT-3 S / US-44 E / CAPE COD. Drive for 1.2 miles.

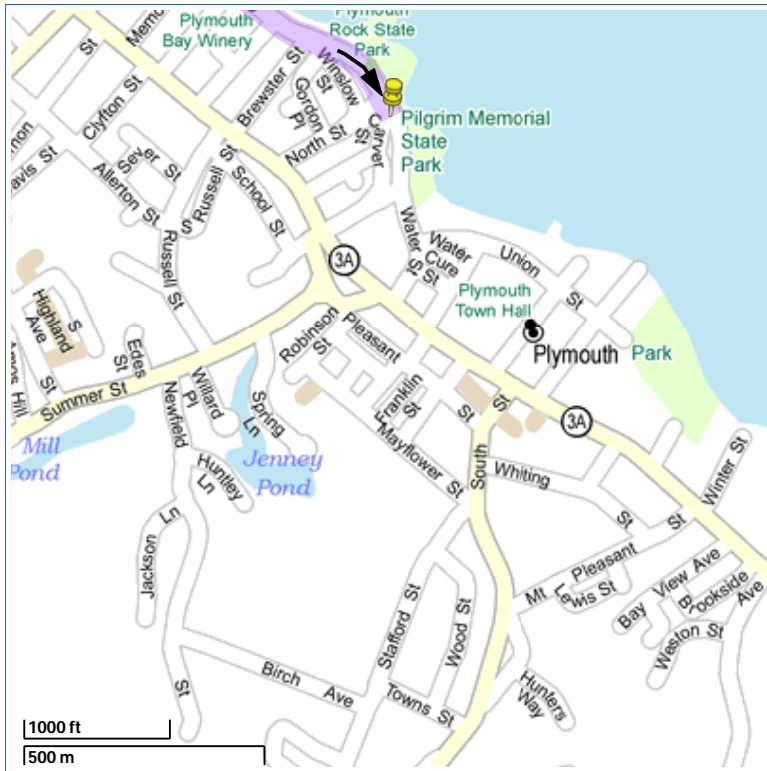


Directions

Continuing to Plymouth Rock, Plymouth, MA

Remaining Distance: 1.6 miles (2.6km)
 Traveled on This Map: 1.4 miles (2.3km)

- 161. Take exit number 6A on your RIGHT towards US-44 E / PLYMOUTH CTR.. Drive for 0.3 miles.
- 162. Go STRAIGHT on US-44. Drive for 0.7 miles.
- 163. US-44 becomes N PARK AVENUE. Drive for 0.2 miles.
- 164. Take the roundabout and continue on WATER STREET. Drive for 0.4 miles.

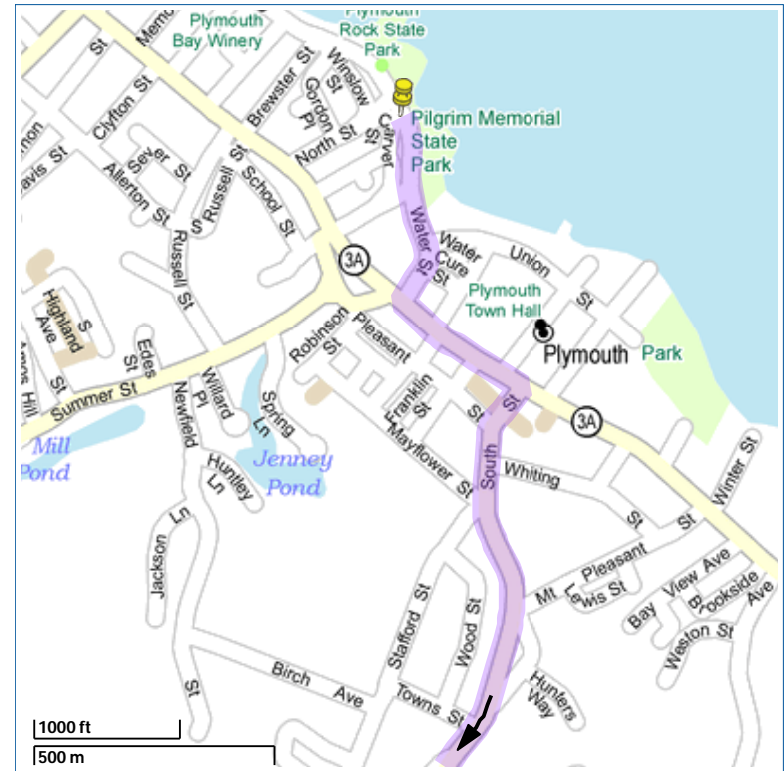


Directions

Continuing to Plymouth Rock, Plymouth, MA

Remaining Distance: 0.2 miles (0.3km)
 Traveled on This Map: 0.2 miles (0.3km)

165. You have reached Plymouth Rock, Plymouth, MA



Directions

Plymouth Rock, Plymouth, MA to Falmouth, Massachusetts

Total Distance: 32.9 miles (52.9km)
 Time: 0 hrs., 48mins.

Traveled on This Map: 1.0 miles (1.6km)

166. Start out heading SOUTHEAST on WATER STREET towards LEYDEN STREET. Drive for 0.2 miles.

167. Turn LEFT onto SANDWICH STREET. Drive for 0.2 miles.

168. Turn RIGHT onto SOUTH STREET. Drive for 1.3 miles.



Directions

Continuing to Falmouth, Massachusetts

Remaining Distance: 32.0 miles (51.5km)

Traveled on This Map: 2.5 miles (4.0km)

169. Turn SLIGHT RIGHT to get on RT-3 S towards CAPE COD / PLIMOTH PLANTATION. Drive for 12.5 miles.



Directions

Continuing to Falmouth, Massachusetts

Remaining Distance: 29.4 miles (47.3km)

Traveled on This Map: 10.9 miles (17.5km)

169a. Continue on RT-3 S.



Directions

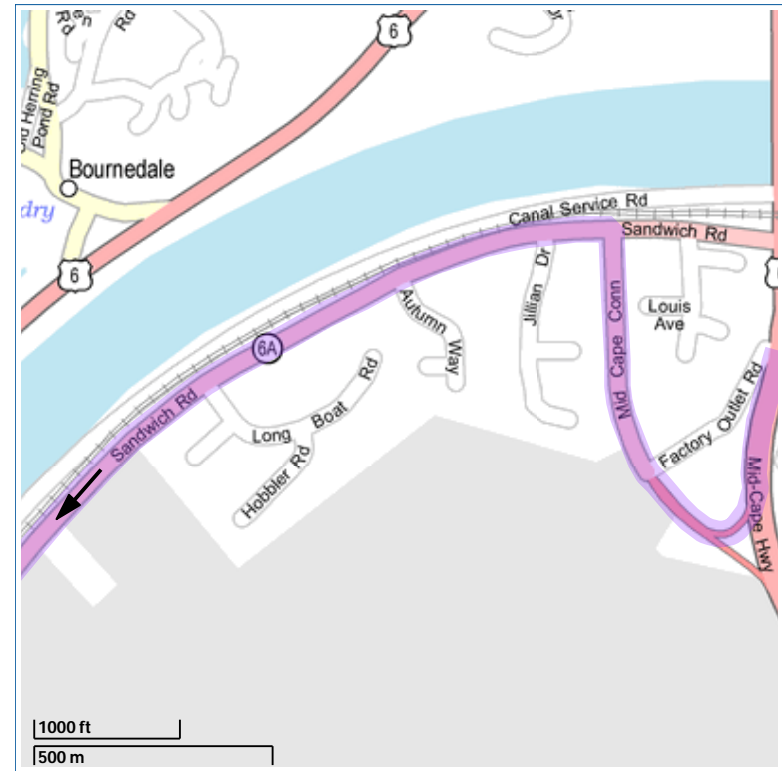
Continuing to Falmouth, Massachusetts
 Remaining Distance: 18.6 miles (29.9km)
 Traveled on This Map: 1.1 miles (1.8km)

170.RT-3 S becomes US-6 N. Drive for 1.1 miles.



Advisory

» Expect delays during summer weekends: US-6



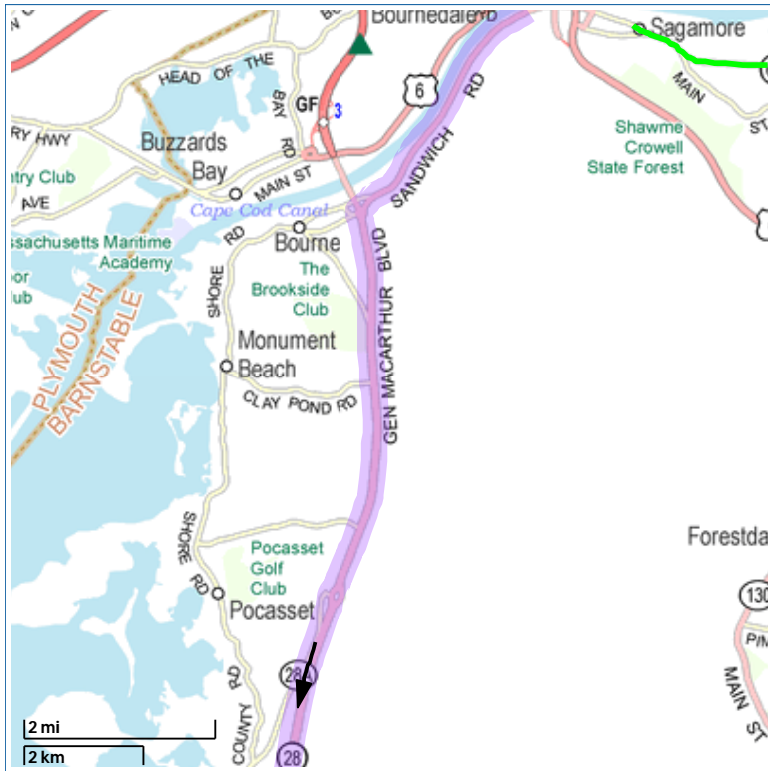
Directions

Continuing to Falmouth, Massachusetts
 Remaining Distance: 17.5 miles (28.2km)
 Traveled on This Map: 1.5 miles (2.4km)

171.Turn SLIGHT RIGHT onto ramp towards RT-6A / SAGAMORE. Drive for 0.2 miles.

172.Go STRAIGHT on MID CAPE CONN. Drive for 0.3 miles.

173.Turn LEFT onto SANDWICH ROAD. Drive for 3 miles.



Directions

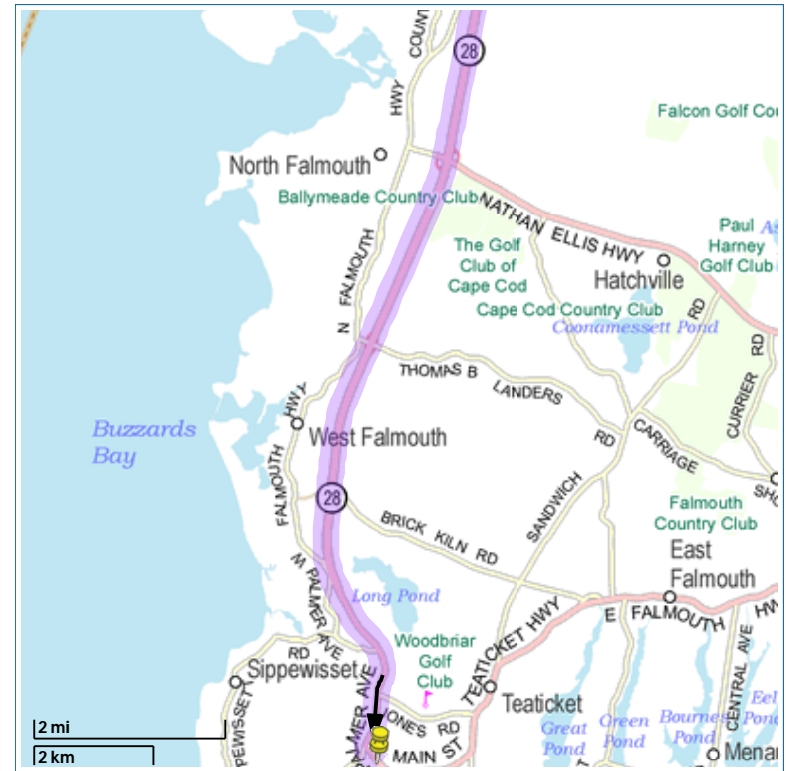
Continuing to Falmouth, Massachusetts

Remaining Distance: 16.0 miles (25.7km)

Traveled on This Map: 7.8 miles (12.6km)

174. Take the roundabout and exit at the SECOND street onto GEN MACARTHUR BOULEVARD. Drive for 4 miles.

175. Take the roundabout and exit at the FIRST street onto RT-28 S. Drive for 9.4 miles.



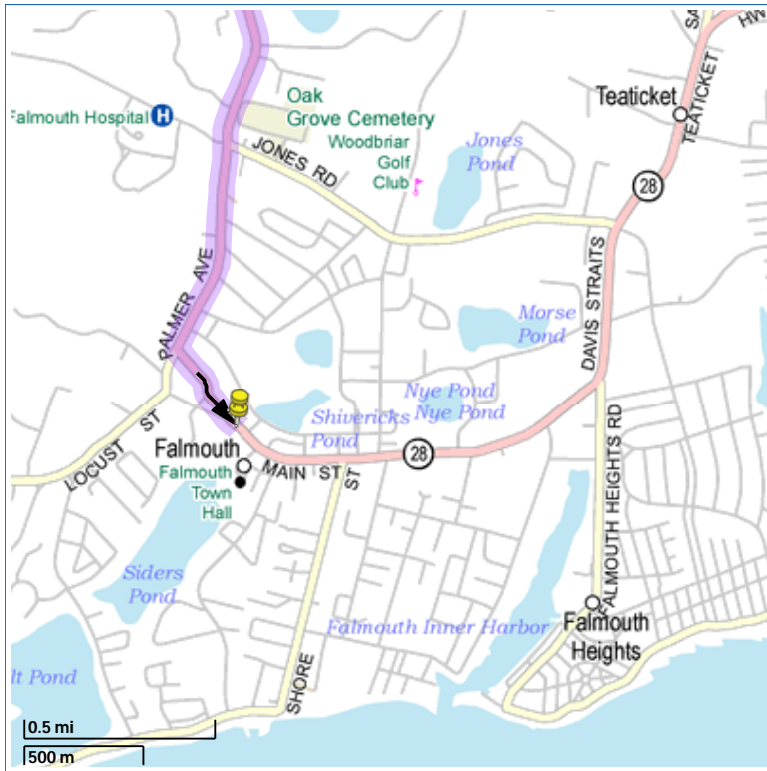
Directions

Continuing to Falmouth, Massachusetts

Remaining Distance: 8.2 miles (13.2km)

Traveled on This Map: 7.9 miles (12.7km)

175a. Continue on RT-28 S.



Directions

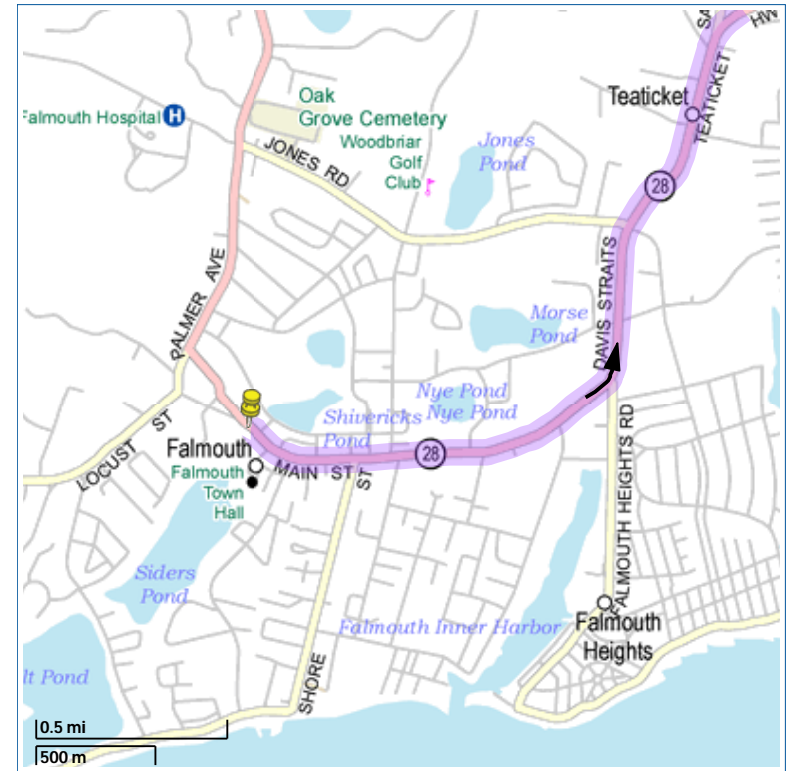
Continuing to Falmouth, Massachusetts

Remaining Distance: 0.3 miles (0.5km)

Traveled on This Map: 0.3 miles (0.5km)

176. Turn LEFT to stay on RT-28 S. Drive for 0.3 miles.

177. You have reached Falmouth, Massachusetts



Directions

Falmouth, Massachusetts to CAPE COD NATIONAL SEASHORE, MA

Total Distance: 44.7 miles (71.9km)

Time: 1 hrs., 11mins.

Traveled on This Map: 1.2 miles (1.9km)

178. Start out heading SOUTHEAST on MAIN STREET towards POST OFFICE ROAD. Drive for 1 mile.

179. Go STRAIGHT on DAVIS STRAITS. Drive for 0.4 miles.



Directions

Continuing to CAPE COD NATIONAL SEASHORE, MA

Remaining Distance: 43.6 miles (70.2km)

Traveled on This Map: 10.6 miles (17.1km)

180.DAVIS STRAITS becomes TEATICKET HIGHWAY. Drive for 1.8 miles.

181.TEATICKET HIGHWAY becomes E FALMOUTH HIGHWAY. Drive for 2.2 miles.

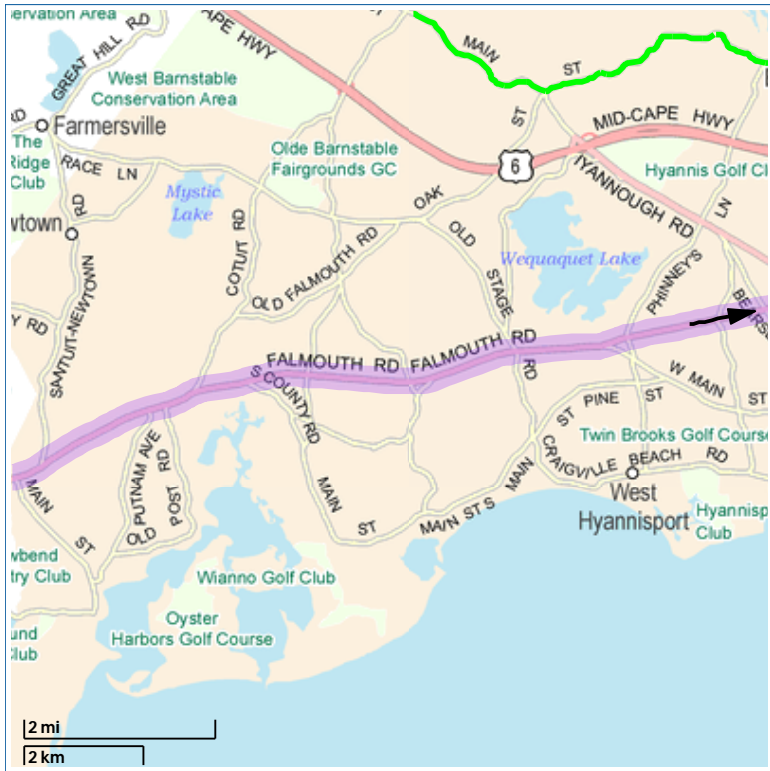
182.E FALMOUTH HIGHWAY becomes WAQUOIT HIGHWAY. Drive for 1.8 miles.

(continued on next page)

(continued from previous page)

183.WAQUOIT HIGHWAY becomes FALMOUTH ROAD. Drive for 1.8 miles.

184.Take the roundabout and exit at the FIRST street to continue STRAIGHT on FALMOUTH ROAD. Drive for 10.8 miles.



Directions

Continuing to CAPE COD NATIONAL SEASHORE, MA

Remaining Distance: 33.0 miles (53.1km)

Traveled on This Map: 8.1 miles (13.0km)

184a.Continue on FALMOUTH ROAD.



Directions

Continuing to CAPE COD NATIONAL SEASHORE, MA

Remaining Distance: 24.9 miles (40.1km)

Traveled on This Map: 1.1 miles (1.8km)

185.Take the roundabout and exit at the FIRST street onto IYANNOUGH ROAD. Drive for 0.7 miles.



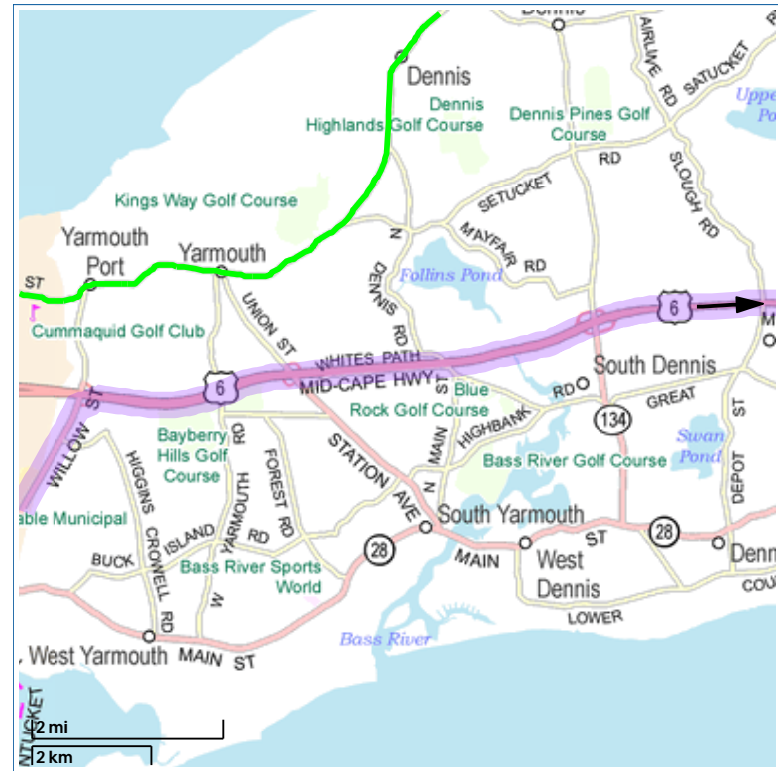
Directions

Continuing to CAPE COD NATIONAL SEASHORE, MA

Remaining Distance: 23.8 miles (38.3km)

Traveled on This Map: 1.4 miles (2.3km)

- 186. Turn LEFT onto YARMOUTH ROAD. Drive for 1.1 miles.
- 187. YARMOUTH ROAD becomes WILLOW STREET. Drive for 0.8 miles.



Directions

Continuing to CAPE COD NATIONAL SEASHORE, MA

Remaining Distance: 22.4 miles (36.0km)

Traveled on This Map: 8.1 miles (13.0km)

- 188. Turn SLIGHT RIGHT to get on US-6 E towards ORLEANS / PROVINCETOWN. Drive for 18.4 miles.



Directions

Continuing to CAPE COD NATIONAL SEASHORE, MA

Remaining Distance: 14.3 miles (23.0km)

Traveled on This Map: 12.5 miles (20.1km)

189. Take the roundabout and continue on US-6 E. Drive for 2.9 miles.



Directions

Continuing to CAPE COD NATIONAL SEASHORE, MA

Remaining Distance: 1.8 miles (2.9km)

Traveled on This Map: 1.8 miles (2.9km)

190. You have reached CAPE COD NATIONAL SEASHORE, MA



Directions

CAPE COD NATIONAL SEASHORE, MA to Boston, Massachusetts

Total Distance: 92.5 miles (148.9km)
 Time: 1 hrs., 47mins.
 Traveled on This Map: 9.3 miles (15.0km)

191. Start out heading SOUTH on US-6 towards LOCUST ROAD. Drive for 2.8 miles.

192. Take the roundabout and exit at the SECOND street onto US-6. Drive for 36.1 miles.



Directions

Continuing to Boston, Massachusetts

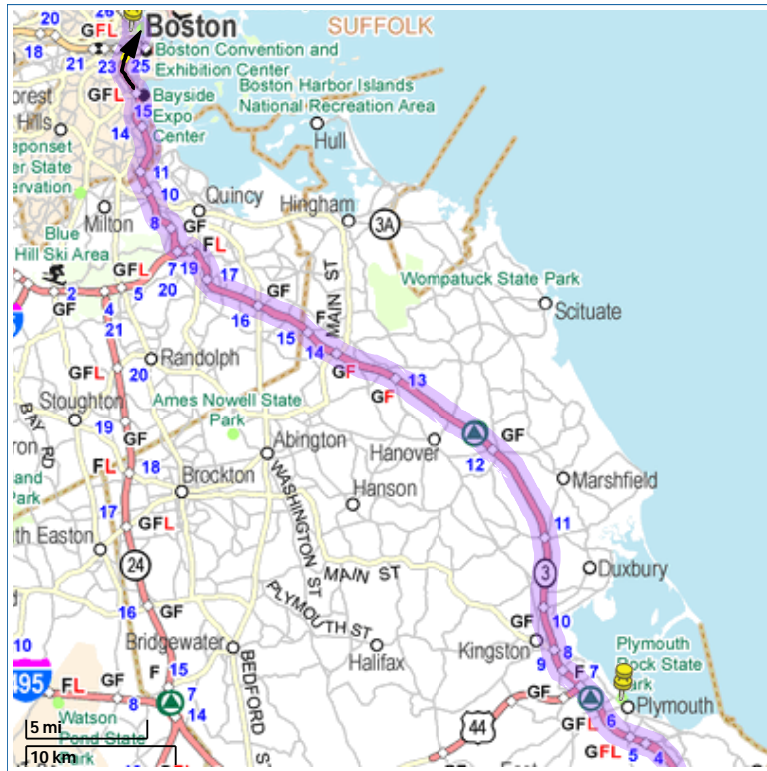
Remaining Distance: 83.2 miles (133.9km)
 Traveled on This Map: 41.1 miles (66.1km)

193. US-6 becomes RT-3 N. Drive for 52 miles.



Advisory

» Expect delays during summer weekends: US-6



Directions

Continuing to Boston, Massachusetts

Remaining Distance: 42.1 miles (67.8km)

Traveled on This Map: 41.4 miles (66.6km)

193a.Continue on RT-3 N.



Construction Info

» Note: I-93; If traveling to Logan Airport, SR-1A or east of Boston use Exit 20 to I-90 east via Ted Williams Tunnel

(continued on next page)

(continued from previous page)



Advisory

» Expect delays during morning and afternoon rush hours: I-93 and I-90



Directions

Continuing to Boston, Massachusetts

Remaining Distance: 0.6 miles (1.0km)

Traveled on This Map: 0.6 miles (1.0km)

194. Take exit number 23 on your RIGHT towards GOV'T CTR. Drive for 0.3 miles.

195. Keep SLIGHT LEFT at the fork towards ramp towards GOV'T CENTER / FANEUIL HALL / FINANCIAL DIST / AQUARIUM. Drive for a short distance.

196. Go STRAIGHT on NORTH STREET. Drive for 0.1 miles.

197. Turn LEFT onto CONGRESS STREET. Drive for 0.1 miles.

(continued on next page)

(continued from previous page)

198. You have reached Boston, Massachusetts



Directions

Boston, Massachusetts to Bunker Hill Monument, Boston, MA

Total Distance: 1.4 miles (2.3km)

Time: 0 hrs., 9mins.

Traveled on This Map: 1.3 miles (2.1km)

199.Start out heading NORTH on CONGRESS STREET towards QUAKER LANE. Drive for 0.2 miles.

200.Turn RIGHT onto SUDBURY STREET towards I-93 NORTH. Drive for 0.1 miles.

201.Go STRAIGHT on CROSS STREET. Drive for 0.1 miles.

(continued on next page)

(continued from previous page)

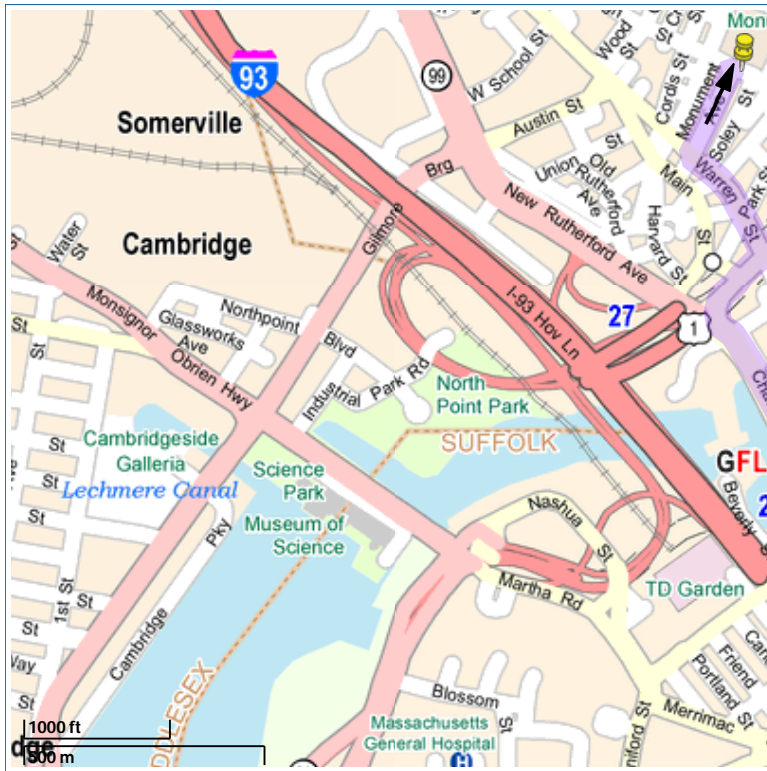
202.Turn SLIGHT RIGHT onto JOE TECCE WAY. Drive for 0.2 miles.

203.JOE TECCE WAY becomes RT-99 N. Drive for 0.2 miles.

204.Turn RIGHT onto CHELSEA STREET. Drive for 0.1 miles.

205.Turn LEFT onto JOINER STREET. Drive for a short distance.

206.JOINER STREET becomes WARREN STREET. Drive for 0.1 miles.



Directions

Continuing to Bunker Hill Monument, Boston, MA

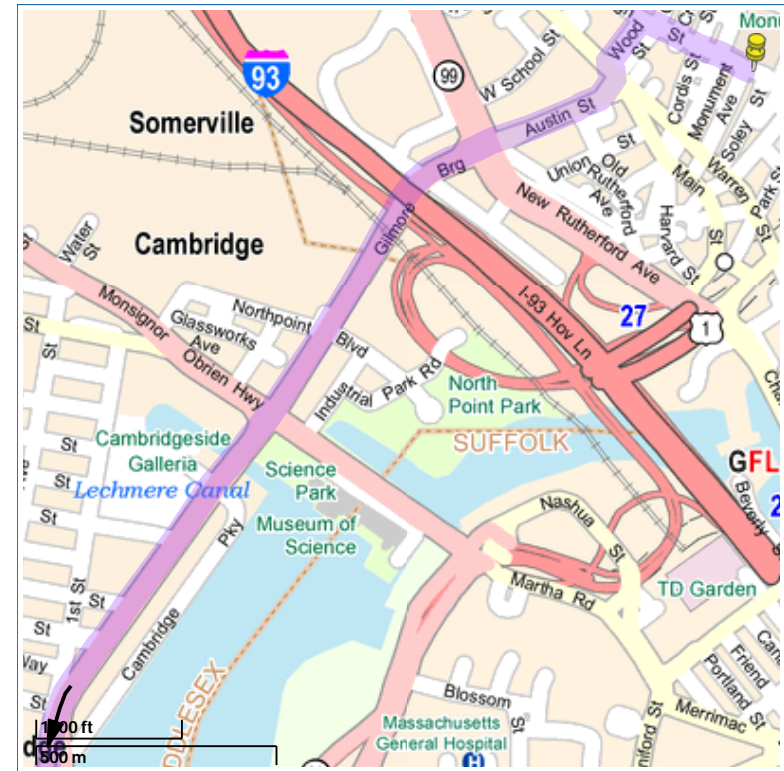
Remaining Distance: A short distance.

Traveled on This Map: A short distance.

207. Turn RIGHT onto MONUMENT AVENUE. Drive for 0.1 miles.

208. Turn RIGHT onto MONUMENT SQUARE. Drive for a short distance.

209. You have reached Bunker Hill Monument, Boston, MA



Directions

Bunker Hill Monument, Boston, MA to Naismith Memorial Basketball Hall of Fame, Springfield, MA

Total Distance: 91.1 miles (146.6km)

Time: 1 hrs., 33mins.

Traveled on This Map: 1.4 miles (2.3km)

210. Start out heading WEST on MONUMENT SQUARE towards MONUMENT AVENUE. Drive for a short distance.

211. Go STRAIGHT on HIGH STREET. Drive for 0.1 miles.

212. Turn LEFT onto WOOD STREET. Drive for 0.1 miles.

213. Turn LEFT onto MAIN STREET. Drive for a short distance.

(continued on next page)

(continued from previous page)

- 214. Turn RIGHT onto AUSTIN STREET. Drive for 0.2 miles.

- 215. Go STRAIGHT on GILMORE BRIDGE. Drive for 0.2 miles.

- 216. GILMORE BRIDGE becomes JOHN F GILMORE BRIDGE. Drive for 0.2 miles.

- 217. Go STRAIGHT on EDWIN H LAND BOULEVARD. Drive for 0.5 miles.



Directions

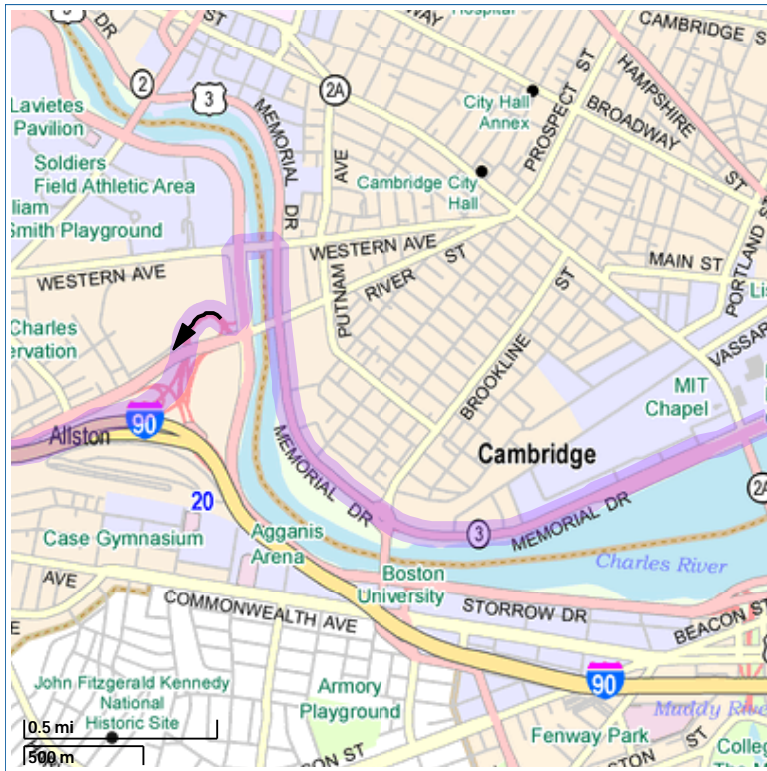
Continuing to Naismith Memorial Basketball Hall of Fame, Springfield, MA

Remaining Distance: 89.6 miles (144.2km)

Traveled on This Map: 1.3 miles (2.1km)

- 218. EDWIN H LAND BOULEVARD becomes 1ST STREET. Drive for a short distance.

- 219. 1ST STREET becomes RT-3 N. Drive for 1.9 miles.

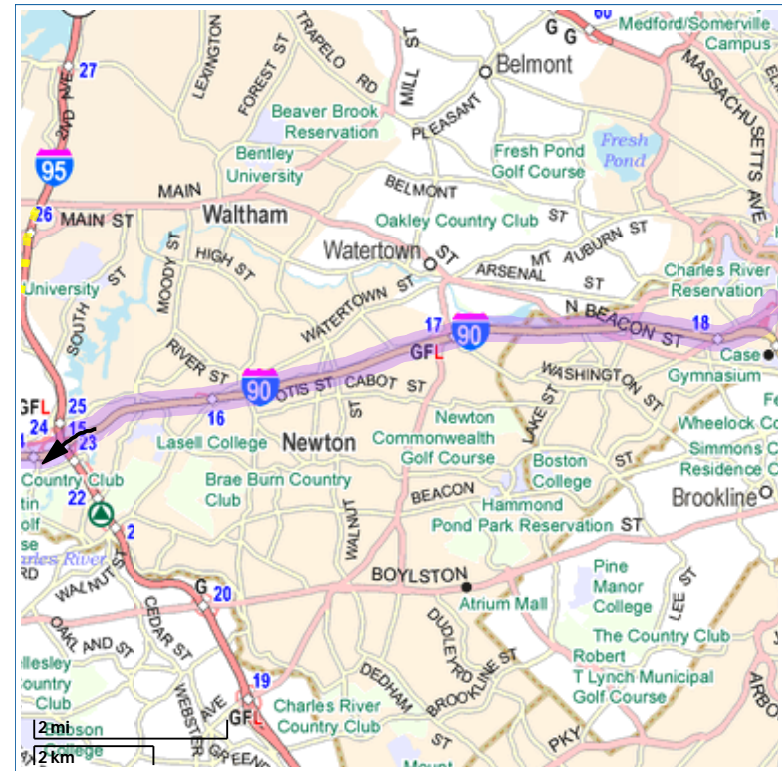


Directions

Continuing to Naismith Memorial Basketball Hall of Fame, Springfield, MA

Remaining Distance: 88.3 miles (142.1km)
 Traveled on This Map: 1.9 miles (3.1km)

- 220.RT-3 N becomes MEMORIAL DRIVE. Drive for 0.6 miles.
- 221.Turn LEFT onto WESTERN AVENUE. Drive for 0.1 miles.
- 222.Turn LEFT onto SOLDIERS FIELD ROAD. Drive for 0.1 miles.
- 223.Turn SLIGHT RIGHT onto ramp towards I-90 / MASS. PIKE. Drive for 0.3 miles.

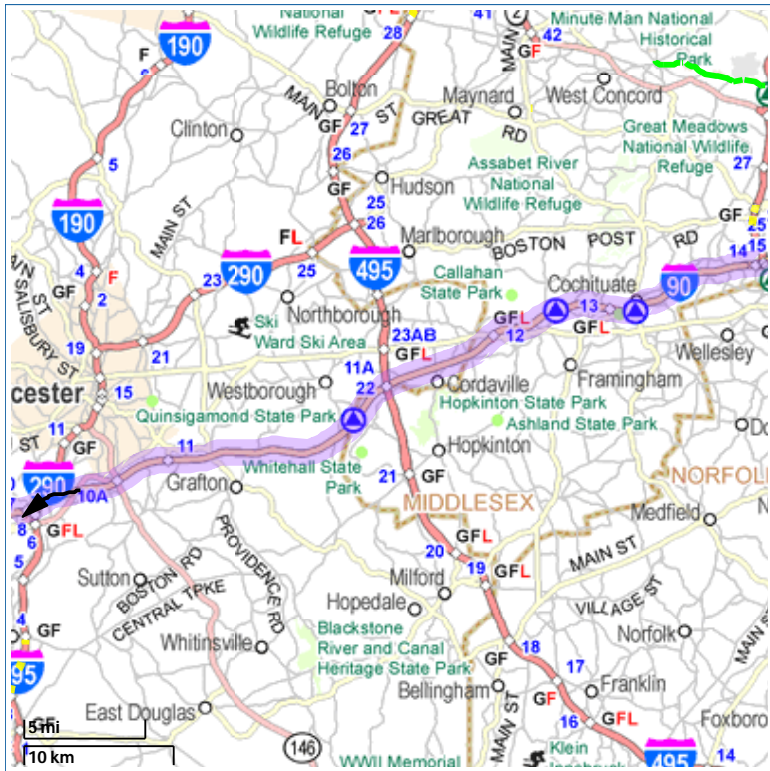


Directions

Continuing to Naismith Memorial Basketball Hall of Fame, Springfield, MA

Remaining Distance: 86.4 miles (139.0km)
 Traveled on This Map: 7.9 miles (12.7km)

- 224.Keep SLIGHT RIGHT at the fork towards I-90 W towards MASS PIKE / I-90 W / WORCESTER. Drive for 79 miles.

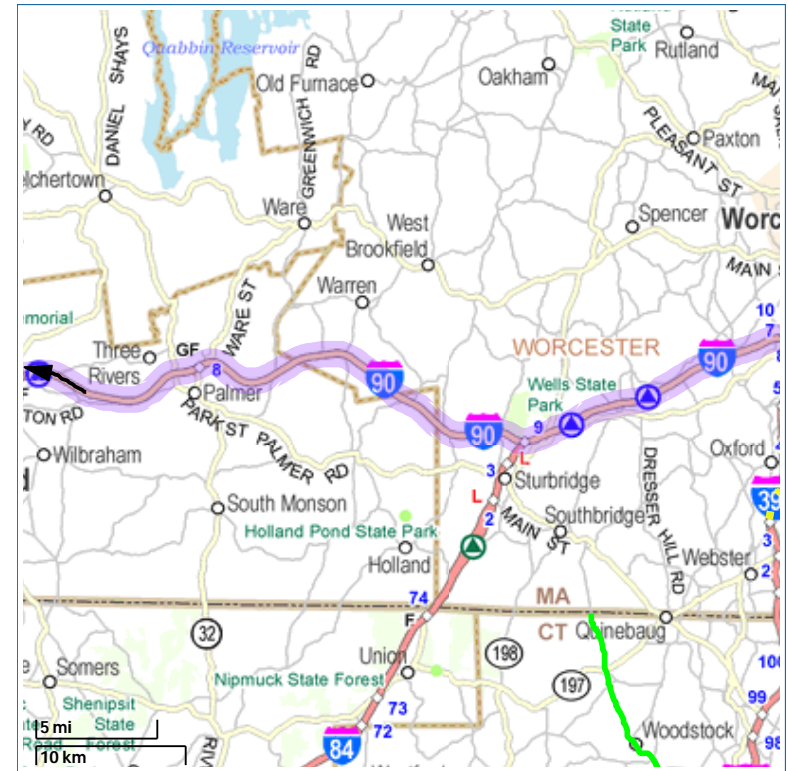


Directions

Continuing to Naismith Memorial Basketball Hall of Fame, Springfield, MA

Remaining Distance: 78.5 miles (126.3km)
 Traveled on This Map: 33.4 miles (53.8km)

224a.Continue along route

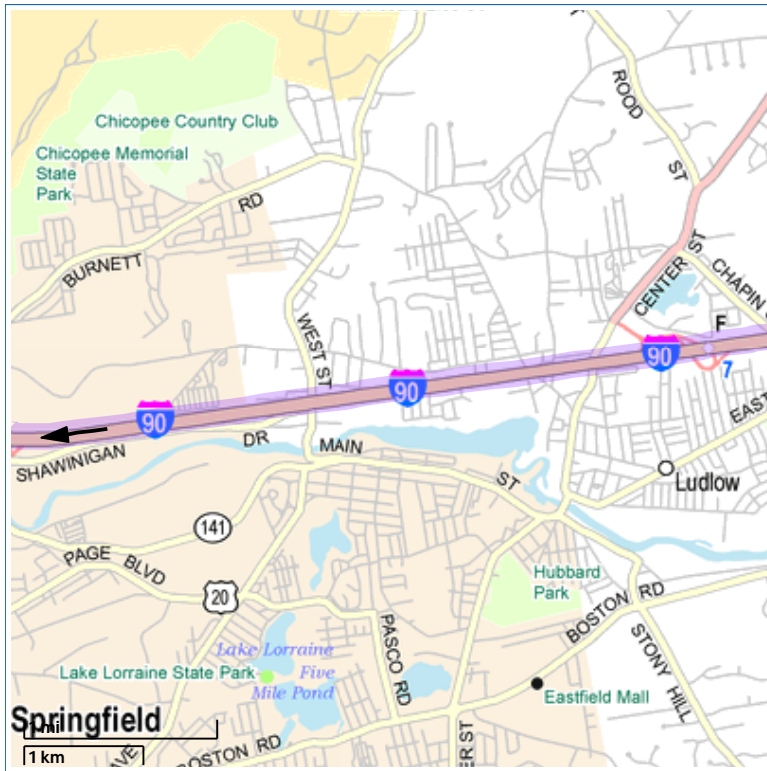


Directions

Continuing to Naismith Memorial Basketball Hall of Fame, Springfield, MA

Remaining Distance: 45.2 miles (72.7km)
 Traveled on This Map: 34.6 miles (55.7km)

224b.Continue along route



Directions

Continuing to Naismith Memorial Basketball Hall of Fame, Springfield, MA

Remaining Distance: 10.6 miles (17.1km)
 Traveled on This Map: 3.8 miles (6.1km)

224c. Continue along route



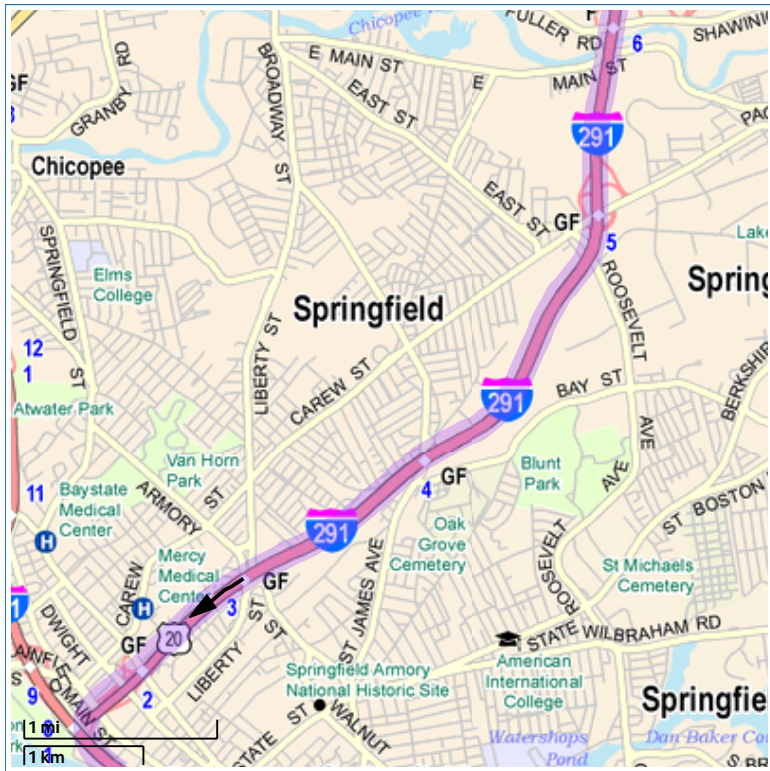
Directions

Continuing to Naismith Memorial Basketball Hall of Fame, Springfield, MA

Remaining Distance: 6.9 miles (11.1km)
 Traveled on This Map: 1.4 miles (2.3km)

225. Take exit number 6 on your RIGHT towards I-291 / SPRINGFIELD / HARTFORD CT.. Drive for 0.4 miles.

226. Turn LEFT onto I-291 W. Drive for 4.4 miles.



Directions

Continuing to Naismith Memorial Basketball Hall of Fame, Springfield, MA

Remaining Distance: 5.4 miles (8.7km)
 Traveled on This Map: 3.5 miles (5.6km)

226a.Continue on I-291 W.



Directions

Continuing to Naismith Memorial Basketball Hall of Fame, Springfield, MA

Remaining Distance: 1.9 miles (3.1km)
 Traveled on This Map: 1.5 miles (2.4km)

227.Take exit number 1A-2A on your RIGHT towards I-91 S / HARTFORD CT / CHESTNUT ST. Drive for 0.3 miles.

228.Keep SLIGHT LEFT at the fork towards I-91 S towards HARTFORD CT. Drive for 1.2 miles.

229.Take exit number 6 on your RIGHT towards UNION ST.. Drive for 0.2 miles.



Directions

Continuing to Naismith Memorial Basketball Hall of Fame, Springfield, MA

Remaining Distance: 0.4 miles (0.6km)
 Traveled on This Map: 0.4 miles (0.6km)

230.Go STRAIGHT on W COLUMBUS AVENUE. Drive for 0.2 miles.

231.You have reached Naismith Memorial Basketball Hall of Fame, Springfield, MA



Directions

Naismith Memorial Basketball Hall of Fame, Springfield, MA to Essex, Massachusetts

Total Distance: 118.9 miles (191.3km)
 Time: 2 hrs., 4mins.
 Traveled on This Map: 1.6 miles (2.6km)

232.Start out heading SOUTHEAST on W COLUMBUS AVENUE towards W BROAD STREET. Drive for 0.2 miles.

233.Turn LEFT onto BROAD STREET. Drive for a short distance.

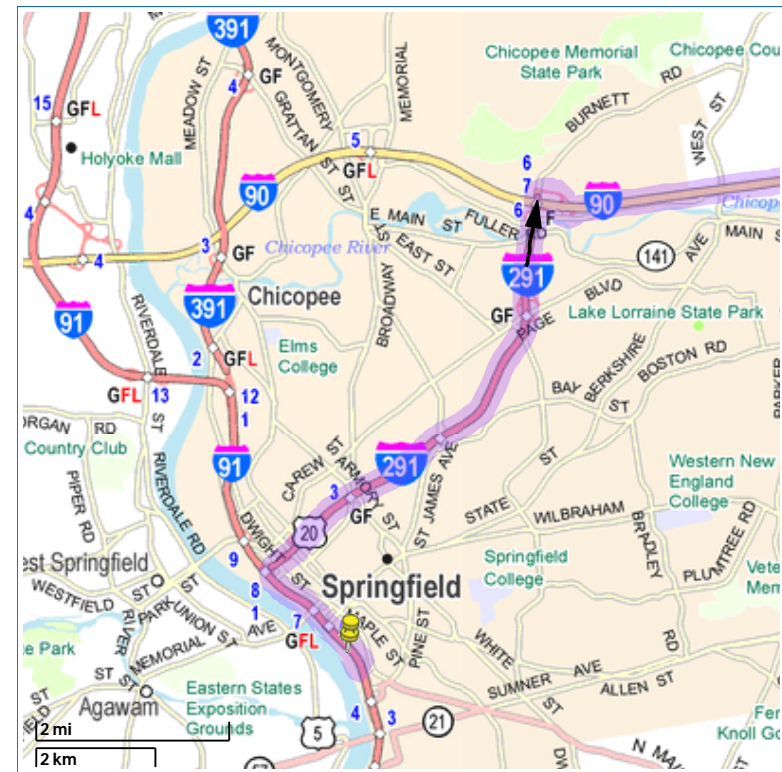
234.Turn LEFT onto E COLUMBUS AVENUE. Drive for 0.4 miles.

(continued on next page)

(continued from previous page)

235. Turn SLIGHT LEFT to get on I-91 N towards I-91 N / HOLYOKE / GREENFIELD. Drive for 0.8 miles.

236. Take exit number 8 on your RIGHT towards I-291 E / US-20 E / MASS. PIKE EAST / I-90. Drive for 0.2 miles.



Directions

Continuing to Essex, Massachusetts

Remaining Distance: 117.4 miles (188.9km)

Traveled on This Map: 5.2 miles (8.4km)

237. Keep SLIGHT LEFT at the fork towards I-291 E. Drive for 4.9 miles.



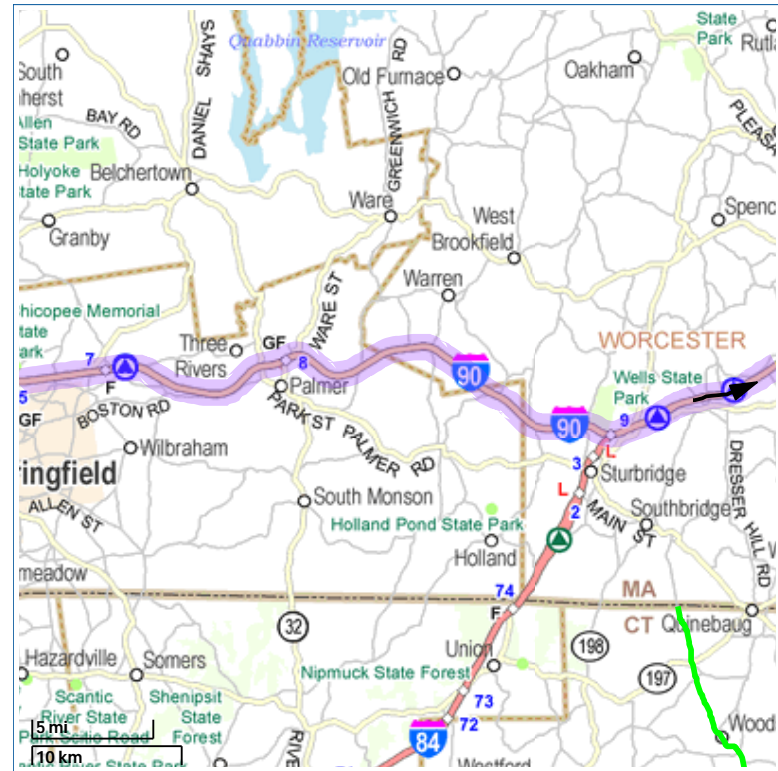
Directions

Continuing to Essex, Massachusetts

Remaining Distance: 112.2 miles (180.6km)
 Traveled on This Map: 1.4 miles (2.3km)

238. Take exit number 7 on your RIGHT towards MASS PIKE / I-90 E / I-90 W / BOSTON / ALBANY. Drive for 0.2 miles.

239. Keep SLIGHT LEFT at the fork towards I-90 E towards MASS PIKE EAST / WORCESTER / BOSTON. Drive for 71.3 miles.

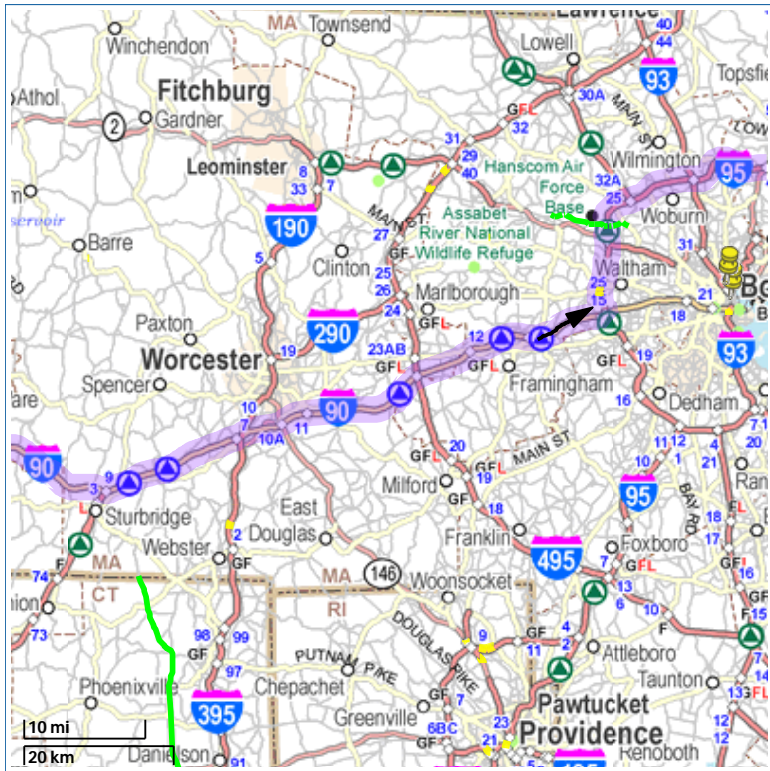


Directions

Continuing to Essex, Massachusetts

Remaining Distance: 110.8 miles (178.3km)
 Traveled on This Map: 32.7 miles (52.6km)

239a. Continue along route



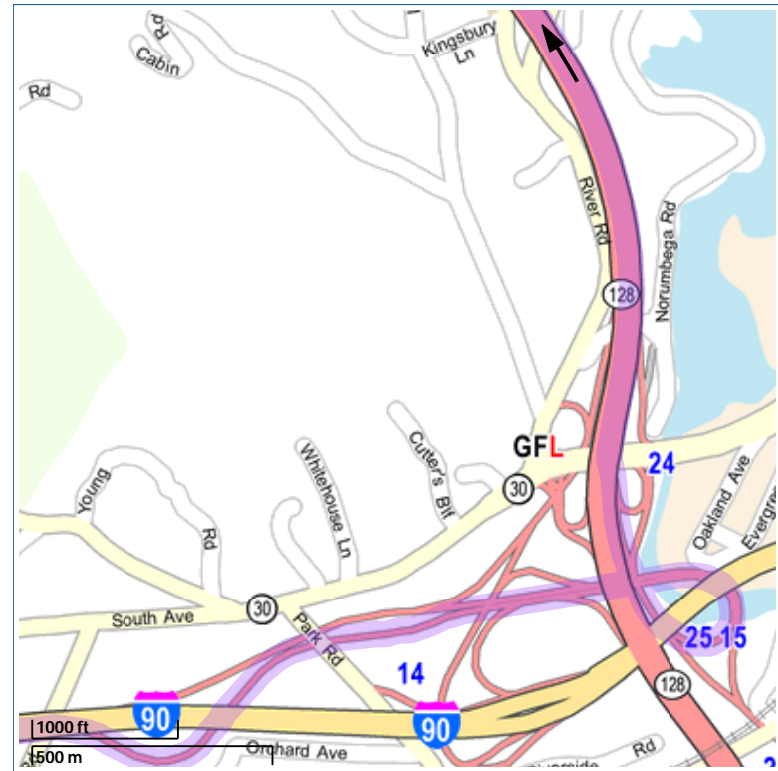
Directions

Continuing to Essex, Massachusetts

Remaining Distance: 78.1 miles (125.7km)

Traveled on This Map: 37.8 miles (60.8km)

239b.Continue along route



Directions

Continuing to Essex, Massachusetts

Remaining Distance: 40.3 miles (64.9km)

Traveled on This Map: 1.9 miles (3.1km)

240.Take exit number 14 on your RIGHT towards I-95 / RT-128 / N.H.-MAINE / SOUTH SHORE. Drive for 0.7 miles.

241.Keep SLIGHT LEFT at the fork towards I-95 N towards I-95 N / RT-128 N / RT-30 / N.H.-MAINE / POINTS NORTH. Drive for 24.7 miles.

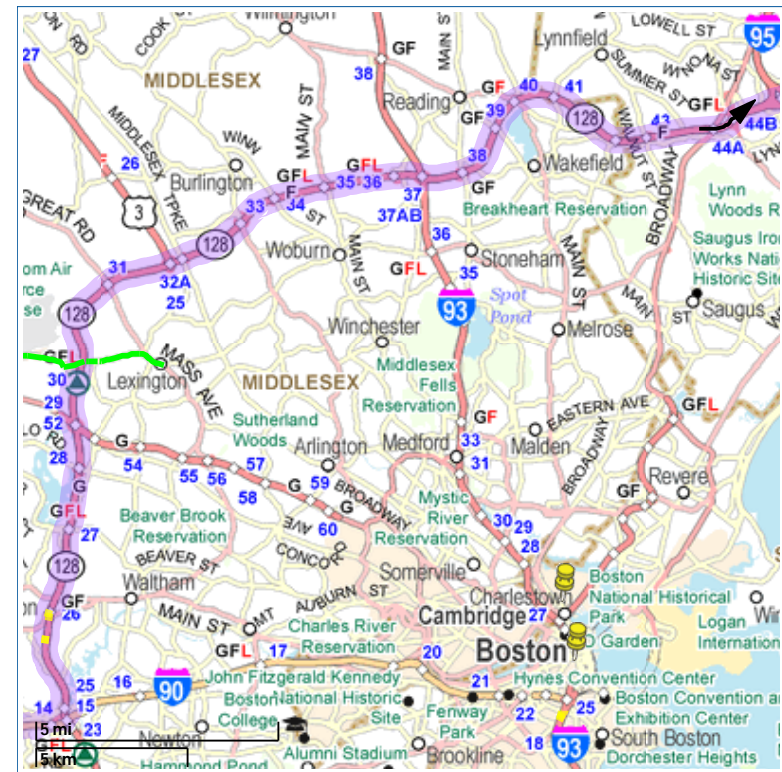
(continued on next page)

(continued from previous page)



Advisory

» Expect delays during morning and afternoon rush hours:
I-95 from exit 19 to exit 26



Directions

Continuing to Essex, Massachusetts

Remaining Distance: 38.3 miles (61.6km)

Traveled on This Map: 24.0 miles (38.6km)

241a.Continue along route

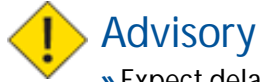


Construction Info

» Construction/delays possible: I-95; near Waltham

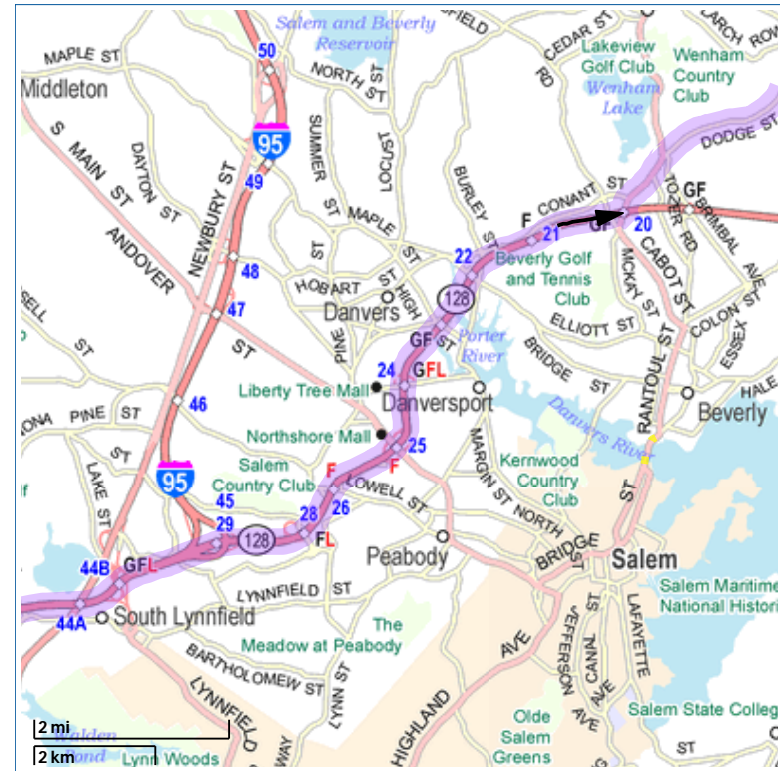
(continued on next page)

(continued from previous page)



Advisory

- » Expect delays during morning and afternoon rush hours: I-95 from exit 19 to exit 26
- » Expect delays during morning and afternoon rush hours: I-95 and I-93 interchange



Directions

Continuing to Essex, Massachusetts

Remaining Distance: 14.4 miles (23.2km)

Traveled on This Map: 6.5 miles (10.5km)

- 242. Keep SLIGHT LEFT at the fork towards RT-128 N. Drive for 6.3 miles.



Directions

Continuing to Essex, Massachusetts

Remaining Distance: 7.9 miles (12.7km)

Traveled on This Map: 1.5 miles (2.4km)

- 243. Take exit number 20A on your RIGHT towards RT-1A N / HAMILTON. Drive for 0.1 miles.
- 244. Go STRAIGHT on RT-1A. Drive for 0.6 miles.
- 245. Turn SLIGHT RIGHT onto DODGE STREET. Drive for 1.2 miles.



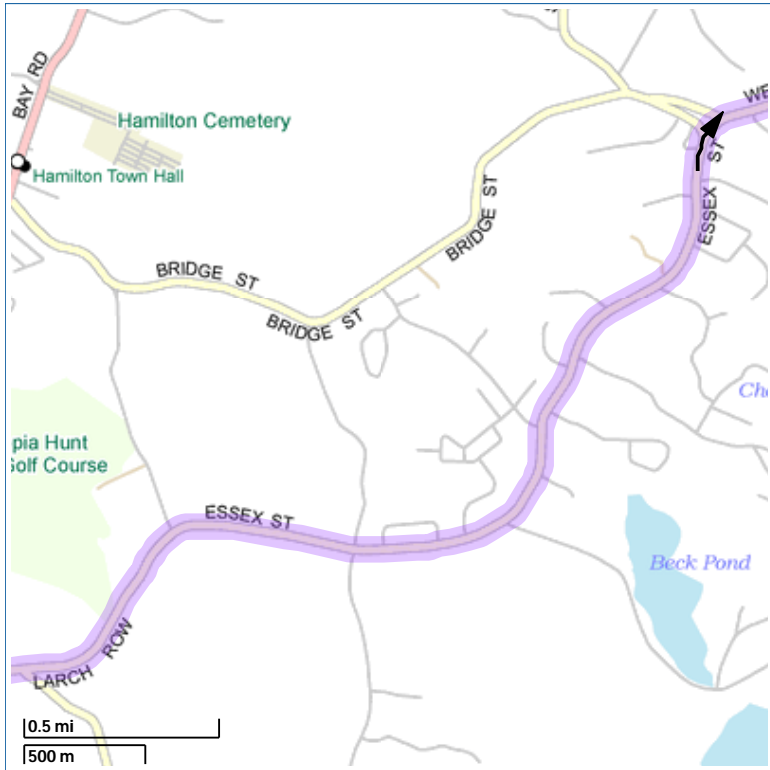
Directions

Continuing to Essex, Massachusetts

Remaining Distance: 6.4 miles (10.3km)

Traveled on This Map: 1.5 miles (2.4km)

- 246. DODGE STREET becomes DODGES ROW. Drive for 0.7 miles.
- 247. Turn RIGHT onto LARCH ROW. Drive for 0.4 miles.



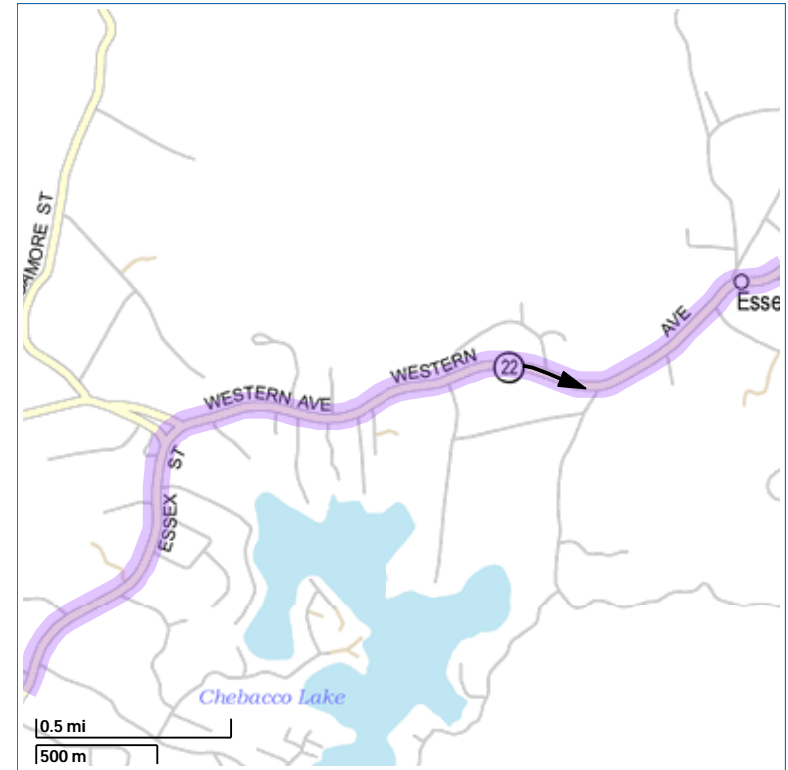
Directions

Continuing to Essex, Massachusetts

Remaining Distance: 4.9 miles (7.9km)

Traveled on This Map: 2.7 miles (4.3km)

248.LARCH ROW becomes ESSEX STREET. Drive for 2.4 miles.



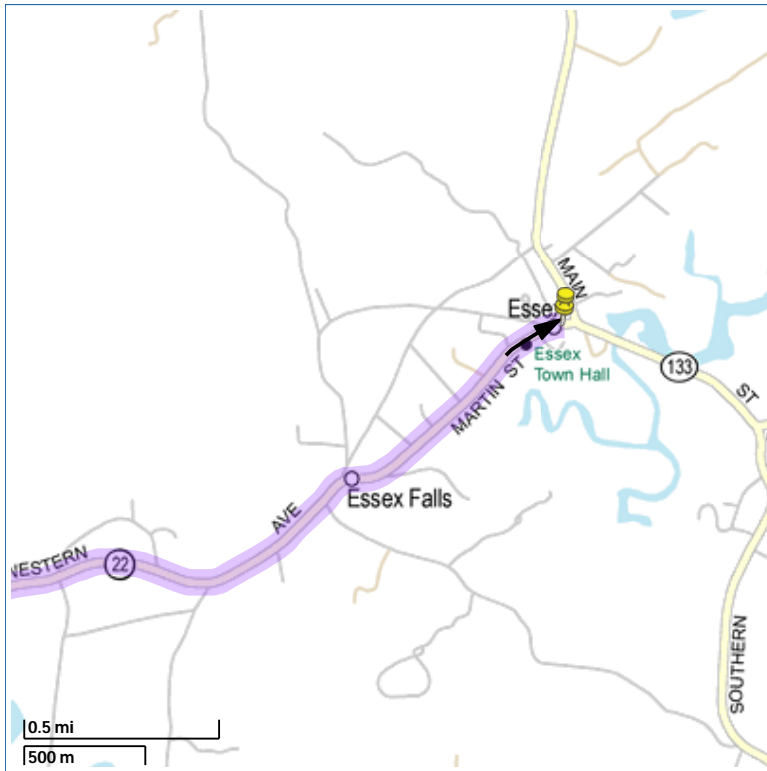
Directions

Continuing to Essex, Massachusetts

Remaining Distance: 2.2 miles (3.5km)

Traveled on This Map: 1.0 miles (1.6km)

249.ESSEX STREET becomes WESTERN AVENUE. Drive for 1.4 miles.

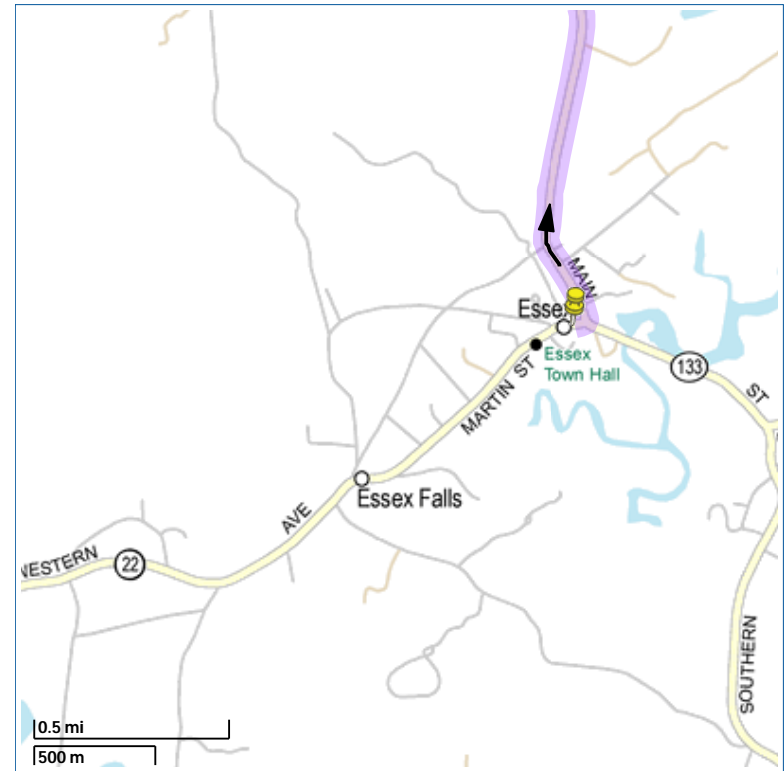


Directions

Continuing to Essex, Massachusetts

Remaining Distance: 1.2 miles (1.9km)
 Traveled on This Map: 1.2 miles (1.9km)

- 250. Go STRAIGHT on MARTIN STREET. Drive for 0.1 miles.
- 251. Keep SLIGHT LEFT to stay on MARTIN STREET. Drive for 0.6 miles.
- 252. You have reached Essex, Massachusetts



Directions

Essex, Massachusetts to York, Maine

Total Distance: 51.6 miles (83.0km)
 Time: 1 hrs., 7mins.
 Traveled on This Map: 0.4 miles (0.6km)

- 253. Start out heading EAST on MARTIN STREET towards MAIN STREET. Drive for a short distance.
- 254. Turn LEFT onto MAIN STREET. Drive for 0.2 miles.
- 255. MAIN STREET becomes JOHN WISE AVENUE. Drive for 2.2 miles.



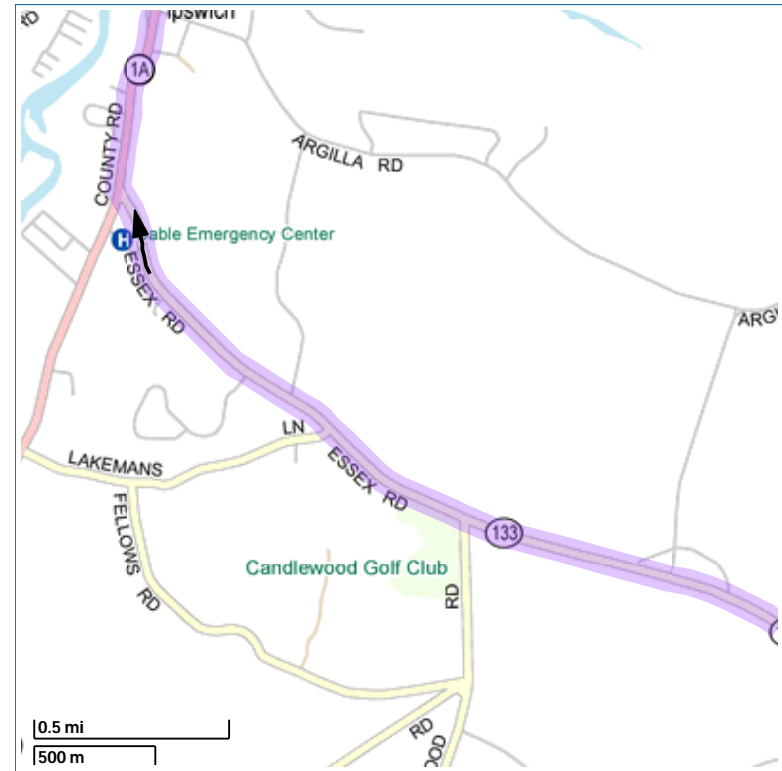
Directions

Continuing to York, Maine

Remaining Distance: 51.2 miles (82.4km)

Traveled on This Map: 2.2 miles (3.5km)

256.Go STRAIGHT on ESSEX ROAD. Drive for 1.9 miles.



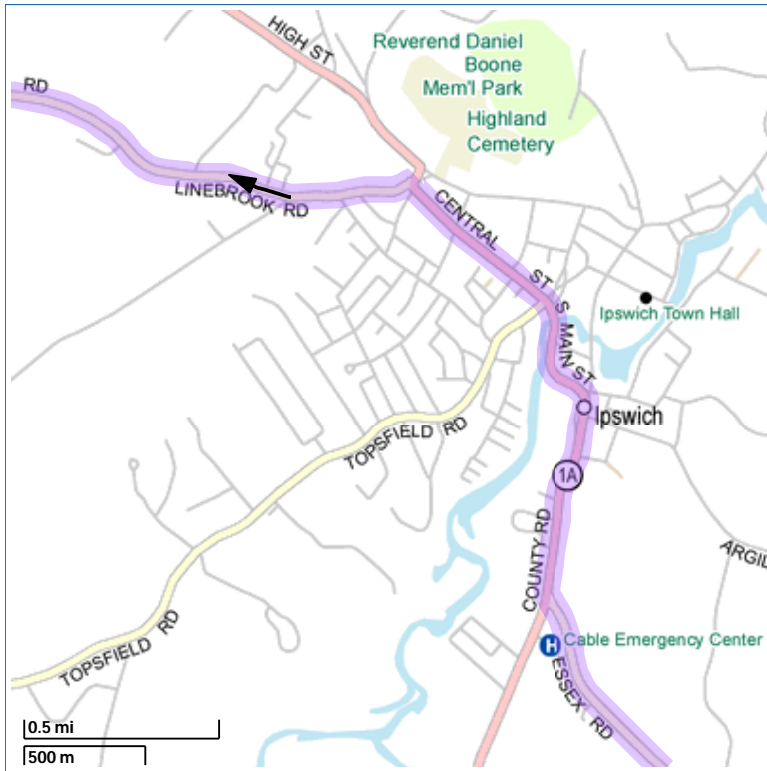
Directions

Continuing to York, Maine

Remaining Distance: 48.9 miles (78.7km)

Traveled on This Map: 1.8 miles (2.9km)

256a.Continue on ESSEX ROAD.

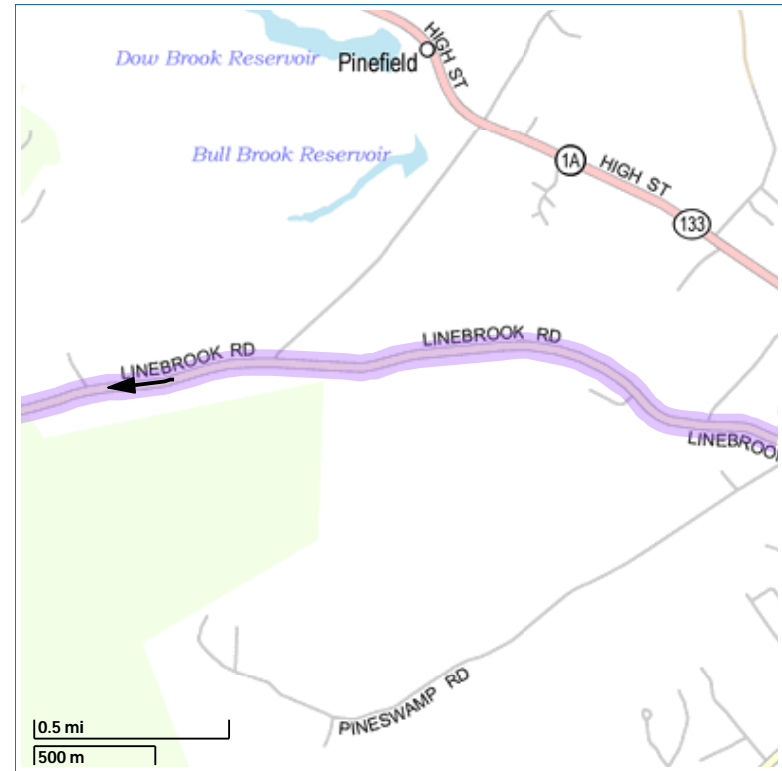


Directions

Continuing to York, Maine

Remaining Distance: 47.2 miles (76.0km)
 Traveled on This Map: 1.9 miles (3.1km)

- 257. Turn SLIGHT RIGHT onto COUNTY ROAD. Drive for 0.5 miles.
- 258. Go STRAIGHT on S MAIN STREET. Drive for 0.3 miles.
- 259. Go STRAIGHT on CENTRAL STREET. Drive for 0.4 miles.
- 260. Turn SHARP LEFT onto LINEBROOK ROAD. Drive for 4 miles.

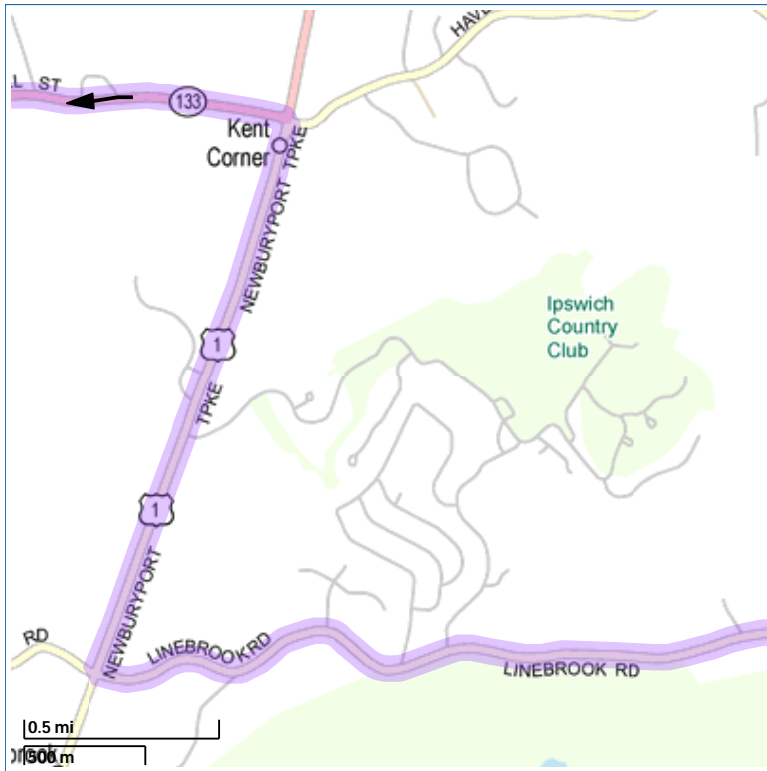


Directions

Continuing to York, Maine

Remaining Distance: 45.3 miles (72.9km)
 Traveled on This Map: 1.6 miles (2.6km)

- 260a. Continue on LINEBROOK ROAD.

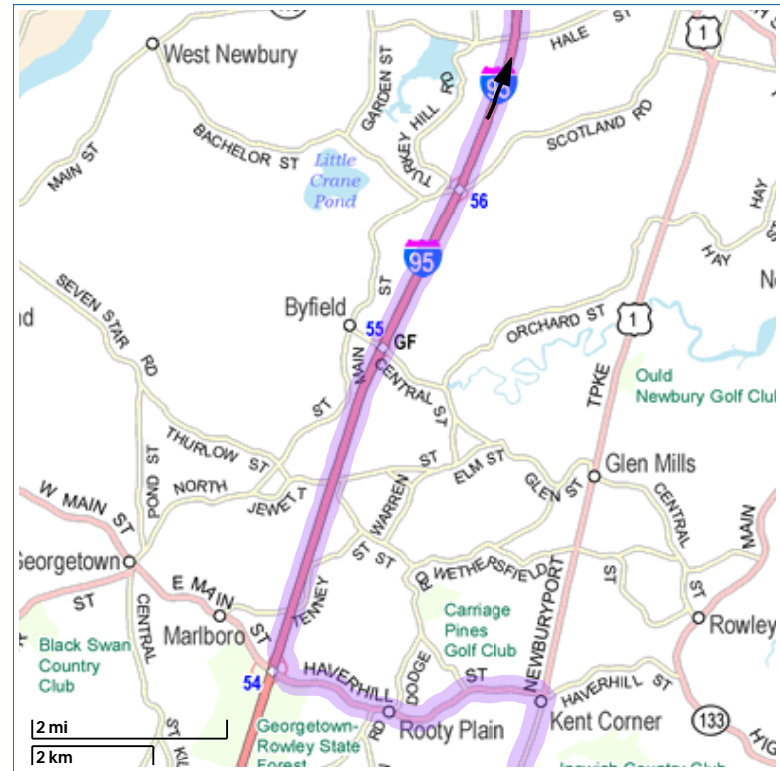


Directions

Continuing to York, Maine

Remaining Distance: 43.6 miles (70.2km)
 Traveled on This Map: 3.9 miles (6.3km)

- 261. Turn RIGHT onto NEWBURYPORT TURNPIKE. Drive for 1.5 miles.
- 262. Turn LEFT onto RT-133. Drive for 2.8 miles.

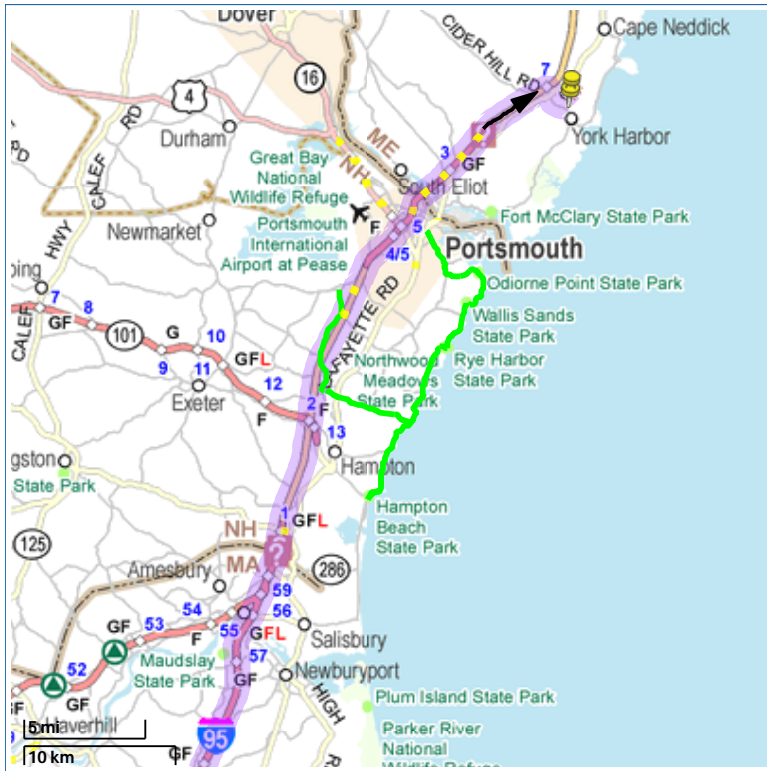


Directions

Continuing to York, Maine

Remaining Distance: 39.7 miles (63.9km)
 Traveled on This Map: 9.0 miles (14.5km)

- 263. Turn SLIGHT RIGHT to get on I-95 N towards SALISBURY / PORTSMOUTH NH. Drive for 35.1 miles.



Directions

Continuing to York, Maine

Remaining Distance: 30.7 miles (49.4km)
 Traveled on This Map: 28.5 miles (45.9km)

263a.Continue on I-95 N.



Construction Info

- » Construction/delays likely: I-95; at Ocean Rd which is between exit 2 and exit 3
- » Construction/delays possible: I-95; between New Hampshire State Line to beginning of Maine Turnpike



(continued from previous page)



Advisory

- » Expect delays due to toll collection: I-95 at exit 2, especially weekends. Expect delays during summer weekends: I-95 from exit 4 to exit 7

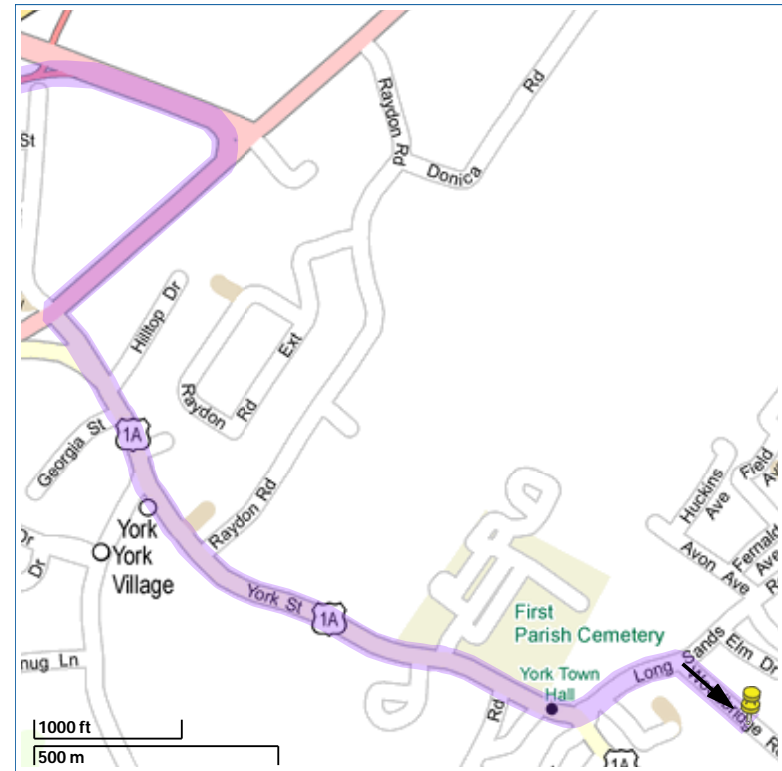


Directions

Continuing to York, Maine

Remaining Distance: 2.1 miles (3.4km)
 Traveled on This Map: 1.8 miles (2.9km)

- 264. Take exit number 7 on your RIGHT towards THE YORKS / ME-91 / OGUNQUIT / US-1. Drive for 0.4 miles.
- 265. Keep SLIGHT RIGHT at the fork towards OGUNQUIT / US-1 / YORK / ME-91. Drive for 0.2 miles.
- 266. Turn SHARP RIGHT onto US-1. Drive for 0.3 miles.
- 267. Turn LEFT onto US-1A. Drive for 0.8 miles.

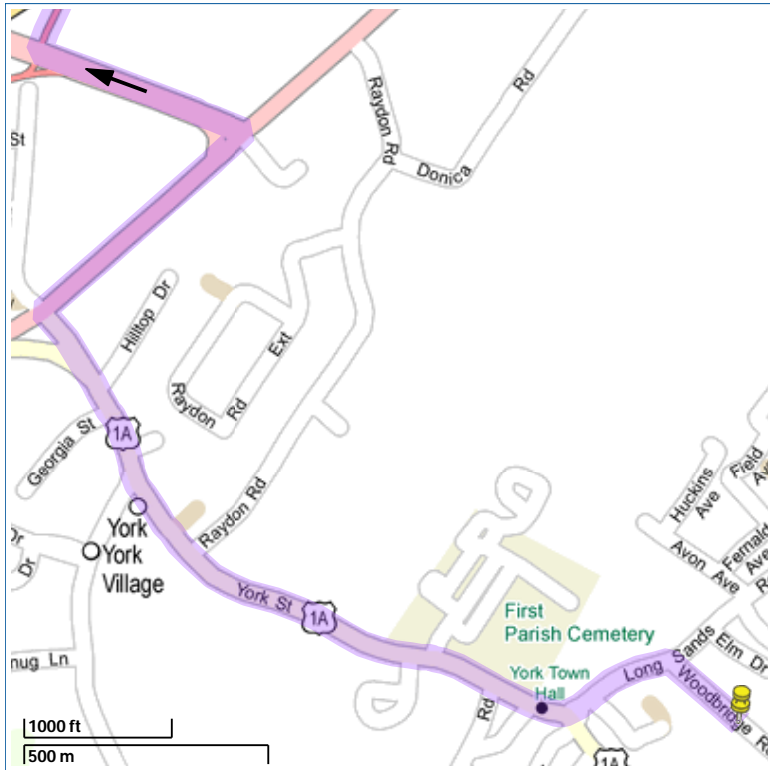


Directions

Continuing to York, Maine

Remaining Distance: 0.3 miles (0.5km)
 Traveled on This Map: 0.3 miles (0.5km)

- 268. Turn SLIGHT LEFT onto LONG SANDS ROAD. Drive for 0.1 miles.
- 269. Turn SLIGHT RIGHT onto WOODBRIDGE ROAD. Drive for 0.1 miles.
- 270. You have reached York, Maine



Directions

York, Maine to Portland, Maine

Total Distance: 44.9 miles (72.3km)

Time: 0 hrs., 48mins.

Traveled on This Map: 1.8 miles (2.9km)

271. Start out heading NORTHWEST on WOODBRIDGE ROAD towards LONG SANDS ROAD. Drive for 0.1 miles.

272. Turn SLIGHT LEFT onto LONG SANDS ROAD. Drive for 0.1 miles.

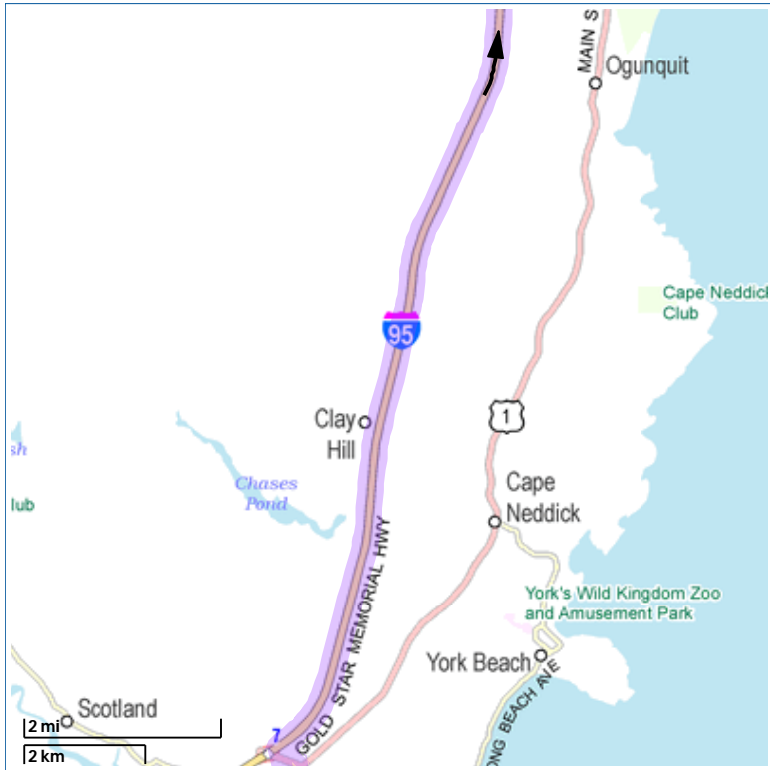
273. Turn SLIGHT RIGHT onto YORK STREET. Drive for 0.8 miles.

274. Turn RIGHT onto US-1. Drive for 0.3 miles.

(continued on next page)

(continued from previous page)

275. Turn SHARP LEFT onto an access street towards I-95 N. Drive for 0.3 miles.

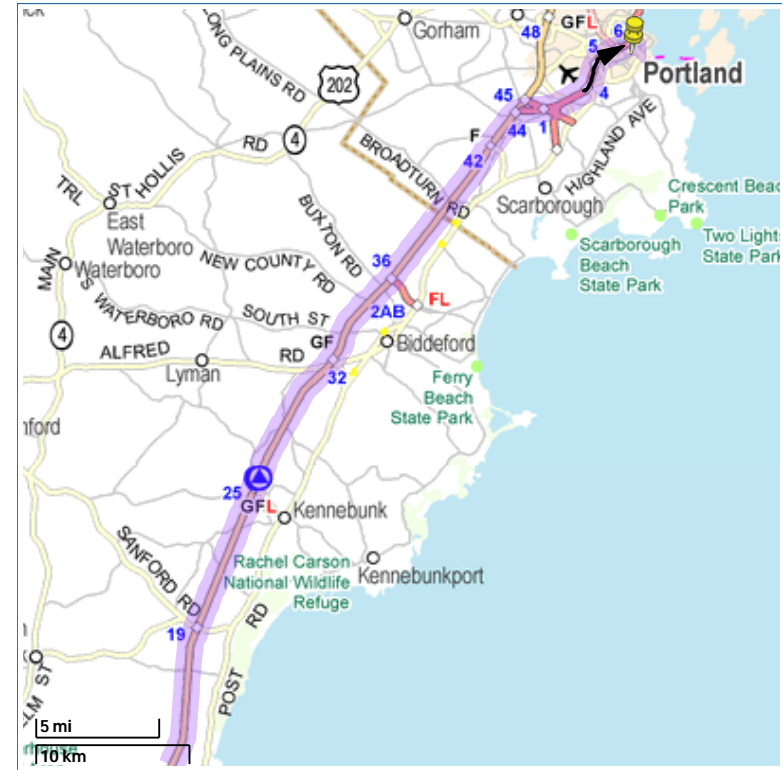


Directions

Continuing to Portland, Maine

Remaining Distance: 43.1 miles (69.4km)
 Traveled on This Map: 7.9 miles (12.7km)

276. Turn RIGHT to get on I-95 N towards I-95 N / MAINE TURNPIKE / MAINE TURNPIKE NORTH / PORTLAND. Drive for 36.5 miles.



Directions

Continuing to Portland, Maine

Remaining Distance: 35.3 miles (56.8km)
 Traveled on This Map: 34.4 miles (55.4km)

277. Take exit number 44 on your RIGHT to get on I-295 N towards SOUTH PORTLAND / DOWNTOWN PORTLAND. Drive for 5.5 miles.



Directions

Continuing to Portland, Maine

Remaining Distance: 0.8 miles (1.3km)
 Traveled on This Map: 0.8 miles (1.3km)

- 278. Take exit number 7 on your RIGHT towards US-1A / FRANKLIN ST. Drive for 0.2 miles.
- 279. Turn RIGHT onto US-1A S. Drive for 0.4 miles.
- 280. Turn RIGHT onto CONGRESS STREET. Drive for 0.1 miles.
- 281. You have reached Portland, Maine

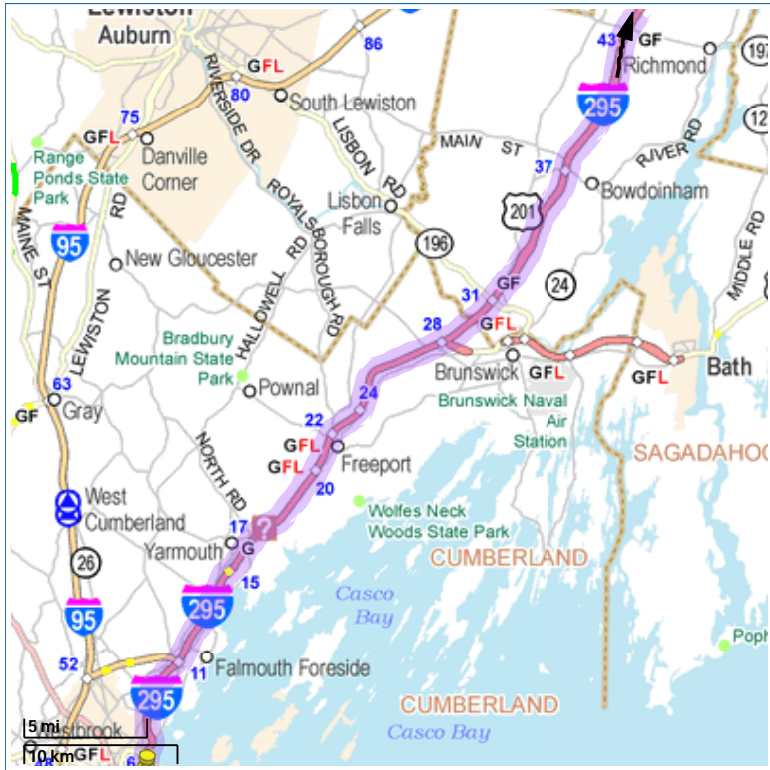


Directions

Portland, Maine to Mt Desert, Maine

Total Distance: 170.7 miles (274.7km)
 Time: 2 hrs., 51mins.
 Traveled on This Map: 1.2 miles (1.9km)

- 282. Start out heading NORTHEAST on CONGRESS STREET towards MYRTLE STREET. Drive for 0.2 miles.
- 283. Turn LEFT onto FRANKLIN ARTERIAL. Drive for 0.4 miles.
- 284. Turn RIGHT to get on I-295 N towards I-295 N / US-1 / FALMOUTH. Drive for 46.2 miles.



Directions

Continuing to Mt Desert, Maine

Remaining Distance: 169.5 miles (272.8km)
 Traveled on This Map: 37.6 miles (60.5km)

284a.Continue on I-295 N.



Construction Info

» Construction/delays possible: I-295; exit 15 ramp is closed



Directions

Continuing to Mt Desert, Maine

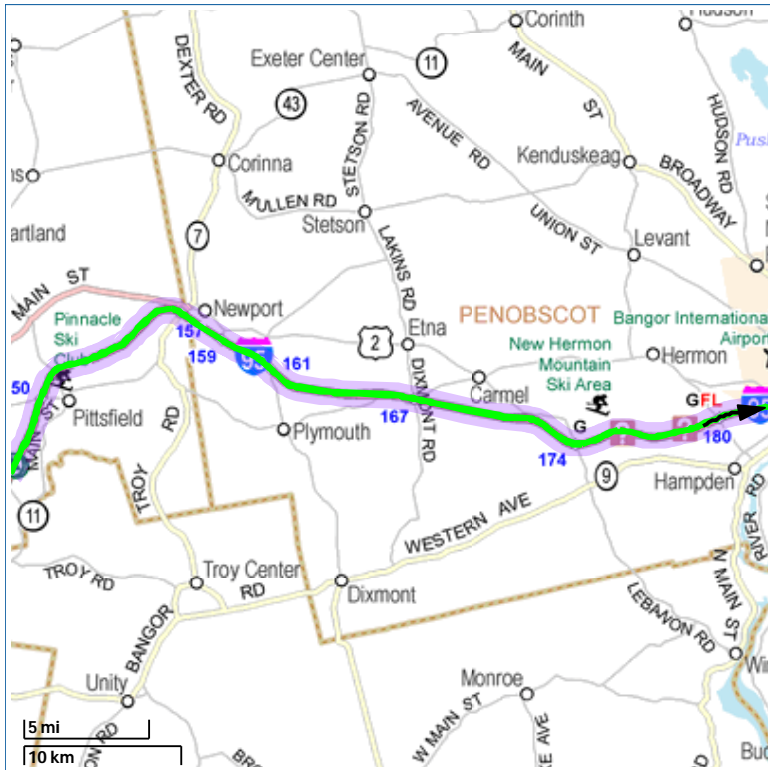
Remaining Distance: 131.8 miles (212.1km)
 Traveled on This Map: 52.1 miles (83.8km)

285.Go STRAIGHT on I-95 N. Drive for 78.7 miles.



Construction Info

» Construction/delays possible: I-95; between exit 133 and exit 138



See detailed TripTik Scenic Information after the last Map/Directions page



Directions

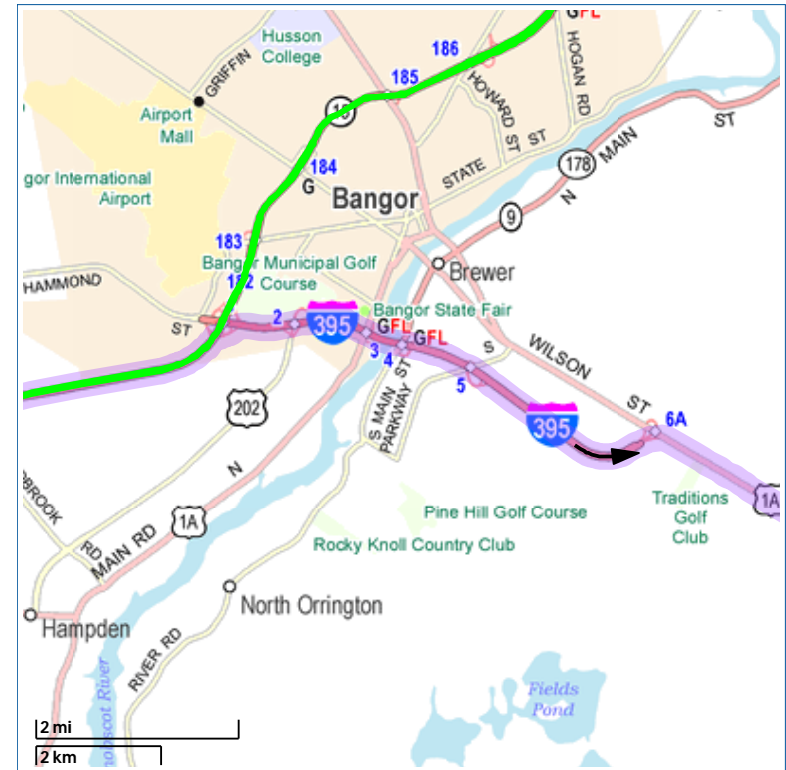
Continuing to Mt Desert, Maine

Remaining Distance: 79.8 miles (128.4km)

Traveled on This Map: 34.7 miles (55.8km)



285a.Continue on I-95 N.



See detailed TripTik Scenic Information after the last Map/Directions page



Directions

Continuing to Mt Desert, Maine

Remaining Distance: 45.0 miles (72.4km)

Traveled on This Map: 5.3 miles (8.5km)



286.Take exit number 182A on your RIGHT to get on I-395 E towards I-395 / ME-15 S / US-1A / BANGOR-BREWER / ME-9. Drive for 4.5 miles.



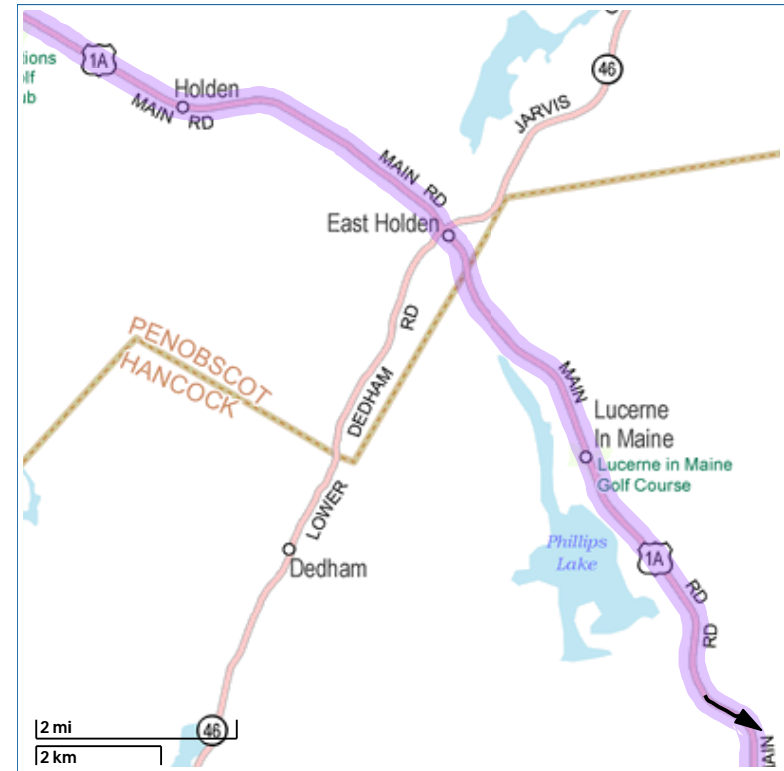
Directions

Continuing to Mt Desert, Maine

Remaining Distance: 39.7 miles (63.9km)
 Traveled on This Map: 0.9 miles (1.4km)

287. Take exit number 6A on your RIGHT to get on WILSON STREET towards US-1A E / COASTAL ROUTE / US-1 / ELLSWORTH / BAR HARBOR. Drive for 0.6 miles.

288. WILSON STREET becomes MAIN ROAD. Drive for 11.8 miles.



Directions

Continuing to Mt Desert, Maine

Remaining Distance: 38.8 miles (62.4km)
 Traveled on This Map: 10.7 miles (17.2km)

288a. Continue on MAIN ROAD.



Directions

Continuing to Mt Desert, Maine

Remaining Distance: 28.1 miles (45.2km)

Traveled on This Map: 9.9 miles (15.9km)

289.MAIN ROAD becomes BANGOR ROAD. Drive for 8.9 miles.



Directions

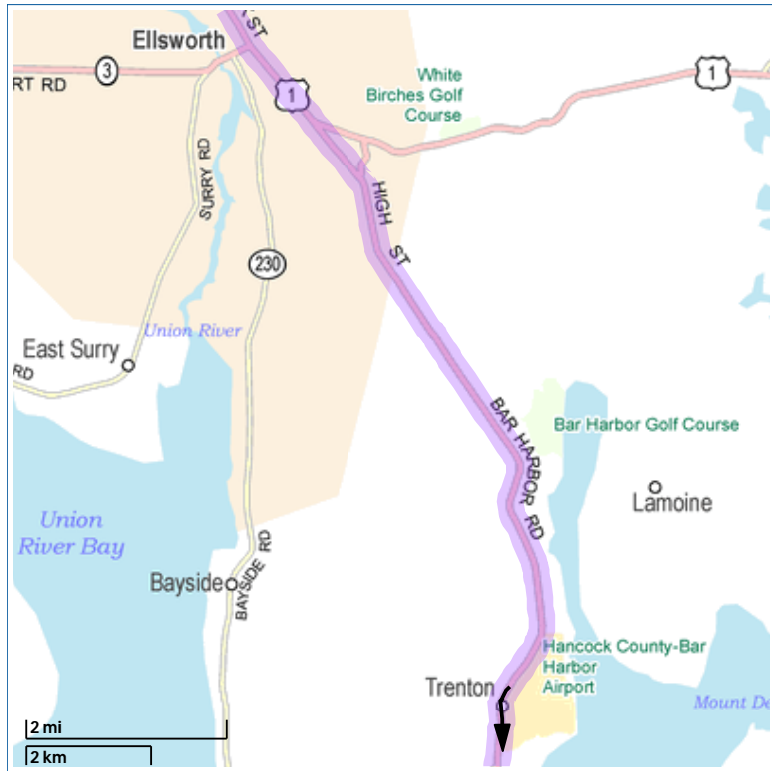
Continuing to Mt Desert, Maine

Remaining Distance: 18.2 miles (29.3km)

Traveled on This Map: 1.3 miles (2.1km)

290.BANGOR ROAD becomes STATE STREET. Drive for 1 mile.

291.Go STRAIGHT on OAK STREET. Drive for 0.6 miles.



Directions

Continuing to Mt Desert, Maine

Remaining Distance: 16.9 miles (27.2km)

Traveled on This Map: 8.4 miles (13.5km)

292.Go STRAIGHT on HIGH STREET. Drive for 2.7 miles.

293.HIGH STREET becomes BAR HARBOR ROAD. Drive for 6.6 miles.



Advisory

» Expect delays during summer months: US-3 heading toward Mount Desert Island and Acadia National Park.



Directions

Continuing to Mt Desert, Maine

Remaining Distance: 8.5 miles (13.7km)

Traveled on This Map: 8.5 miles (13.7km)

294.Go STRAIGHT on ME-102. Drive for 4.2 miles.

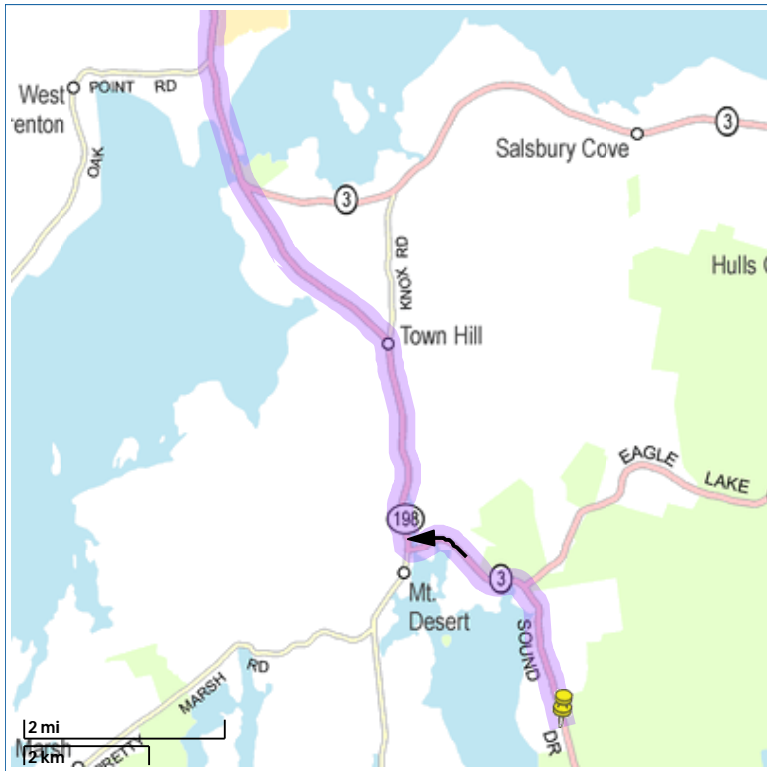
295.Turn LEFT onto SOUND DRIVE. Drive for 2.8 miles.


296.You have reached Mt Desert, Maine



Advisory


» Expect delays during summer months: US-3 heading toward Mount Desert Island and Acadia National Park.



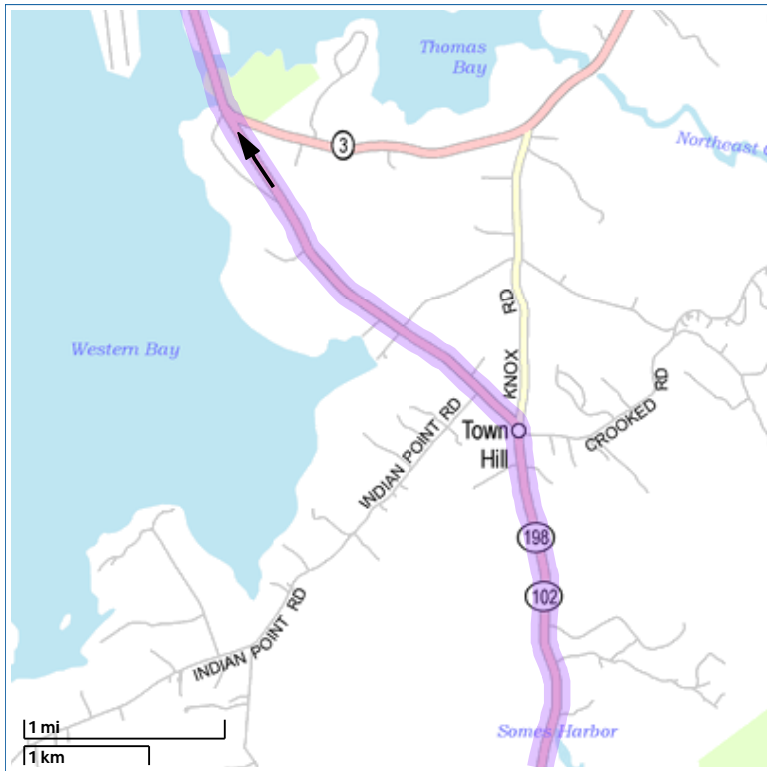
 **Directions**
Mt Desert, Maine to Jefferson, New Hampshire
 Total Distance: 214.1 miles (344.6km)
 Time: 4 hrs., 36mins.
 Traveled on This Map: 2.8 miles (4.5km)

297. Start out heading NORTH on SOUND DRIVE towards SARGEANT DRIVE. Drive for 2.8 miles.



 **Directions**
Continuing to Jefferson, New Hampshire
 Remaining Distance: 211.2 miles (339.9km)
 Traveled on This Map: 0.9 miles (1.4km)

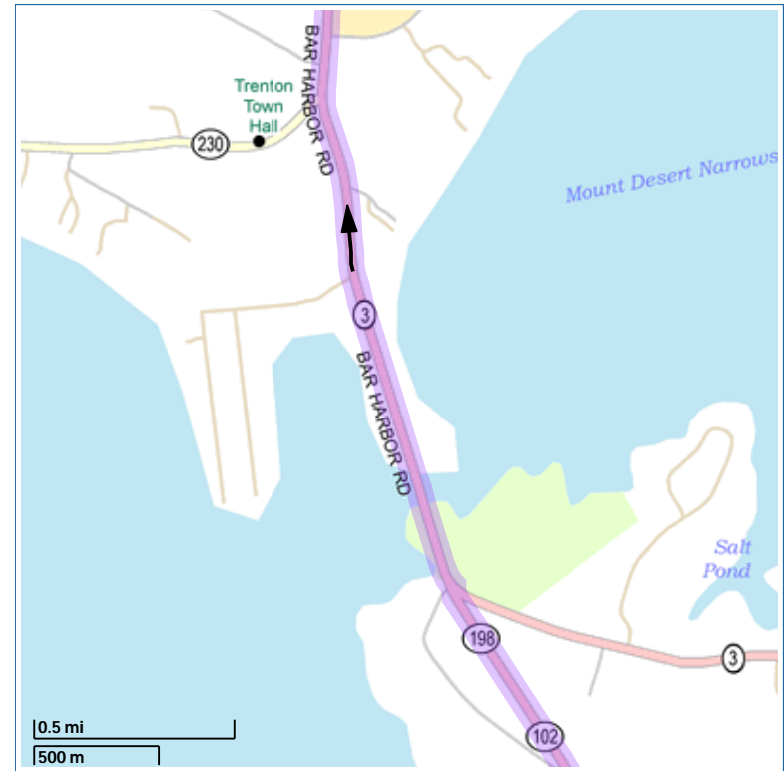
298. Turn RIGHT onto MAIN STREET. Drive for 0.6 miles.
 299. MAIN STREET becomes ME-102. Drive for 3.6 miles.



Directions

Continuing to Jefferson, New Hampshire
 Remaining Distance: 210.3 miles (338.4km)
 Traveled on This Map: 3.4 miles (5.5km)

299a.Continue on ME-102.



Directions

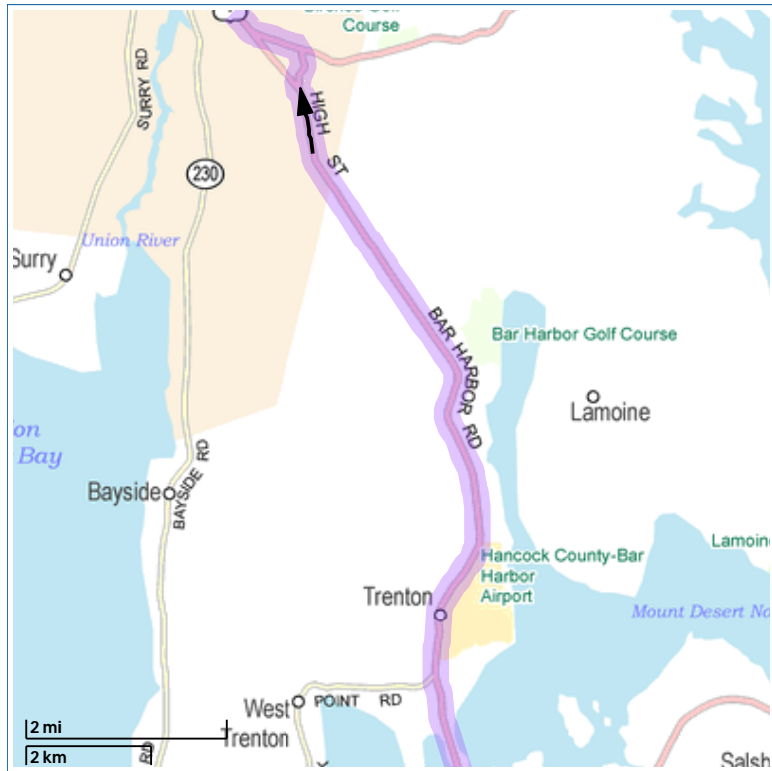
Continuing to Jefferson, New Hampshire
 Remaining Distance: 207.0 miles (333.1km)
 Traveled on This Map: 1.1 miles (1.8km)

- 300.Turn RIGHT onto ME-3 S. Drive for a short distance.
- 301.Turn LEFT to stay on ME-3 S. Drive for 7.7 miles.



Advisory

» Expect delays during summer months: US-3 heading toward Mount Desert Island and Acadia National Park.



Directions

Continuing to Jefferson, New Hampshire
 Remaining Distance: 205.9 miles (331.4km)
 Traveled on This Map: 6.7 miles (10.8km)

301a. Continue on ME-3 S.



Advisory

» Expect delays during summer months: US-3 heading toward Mount Desert Island and Acadia National Park.



Directions

Continuing to Jefferson, New Hampshire
 Remaining Distance: 199.2 miles (320.6km)
 Traveled on This Map: 1.6 miles (2.6km)

302. Turn RIGHT onto MYRICK STREET. Drive for 0.4 miles.

303. Turn LEFT onto DOWNEAST HIGHWAY. Drive for 0.5 miles.

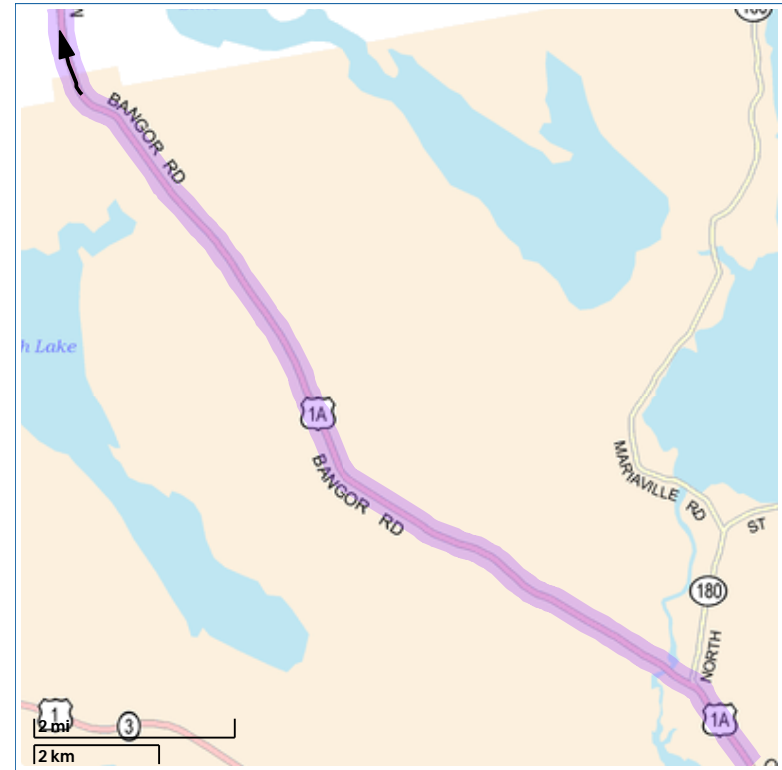
304. Turn SLIGHT RIGHT onto US-1 S. Drive for 1 mile.



Directions

Continuing to Jefferson, New Hampshire
 Remaining Distance: 197.6 miles (318.0km)
 Traveled on This Map: 1.2 miles (1.9km)

- 305.Go STRAIGHT on OAK STREET. Drive for 0.6 miles.
- 306.OAK STREET becomes STATE STREET. Drive for 1 mile.



Directions

Continuing to Jefferson, New Hampshire
 Remaining Distance: 196.4 miles (316.1km)
 Traveled on This Map: 10.3 miles (16.6km)

- 307.Go STRAIGHT on BANGOR ROAD. Drive for 8.9 miles.
- 308.BANGOR ROAD becomes MAIN ROAD. Drive for 11.8 miles.



Directions

Continuing to Jefferson, New Hampshire
 Remaining Distance: 186.2 miles (299.7km)
 Traveled on This Map: 10.1 miles (16.3km)

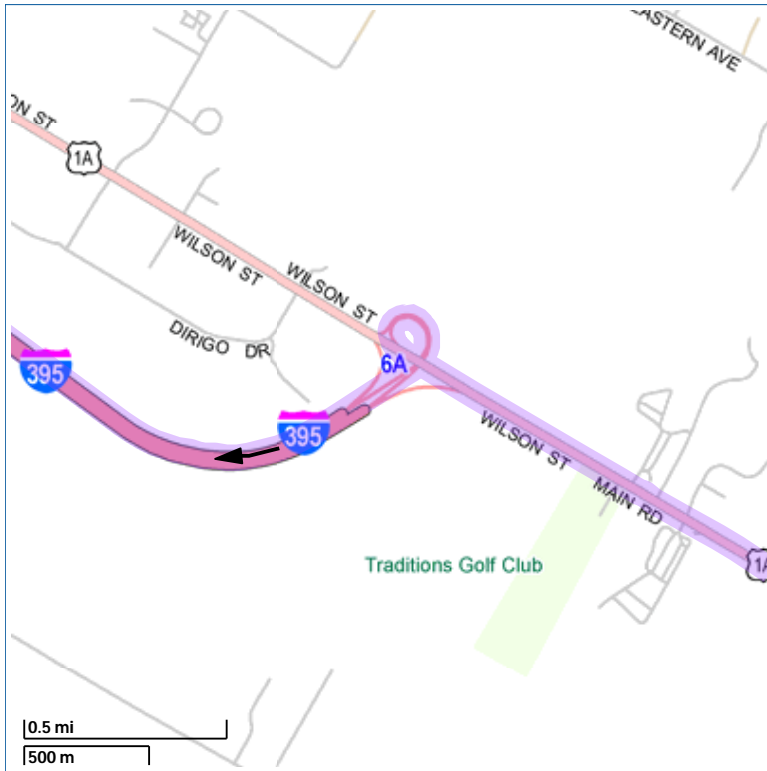
308a.Continue on MAIN ROAD.



Directions

Continuing to Jefferson, New Hampshire
 Remaining Distance: 176.1 miles (283.4km)
 Traveled on This Map: 1.4 miles (2.3km)

308b.Continue on MAIN ROAD.



Directions

Continuing to Jefferson, New Hampshire
 Remaining Distance: 174.7 miles (281.1km)
 Traveled on This Map: 1.4 miles (2.3km)

- 309.MAIN ROAD becomes WILSON STREET. Drive for 0.5 miles.
- 310.Take I-395 W on your RIGHT. Drive for 4.9 miles.



Directions

Continuing to Jefferson, New Hampshire
 Remaining Distance: 173.3 miles (278.9km)
 Traveled on This Map: 8.4 miles (13.5km)



See detailed TripTik Scenic Information after the last Map/Directions page

- 311.Take exit number 1A to get on I-95 S towards NEWPORT. Drive for 25.4 miles.



See detailed TripTik Scenic Information after the last Map/Directions page

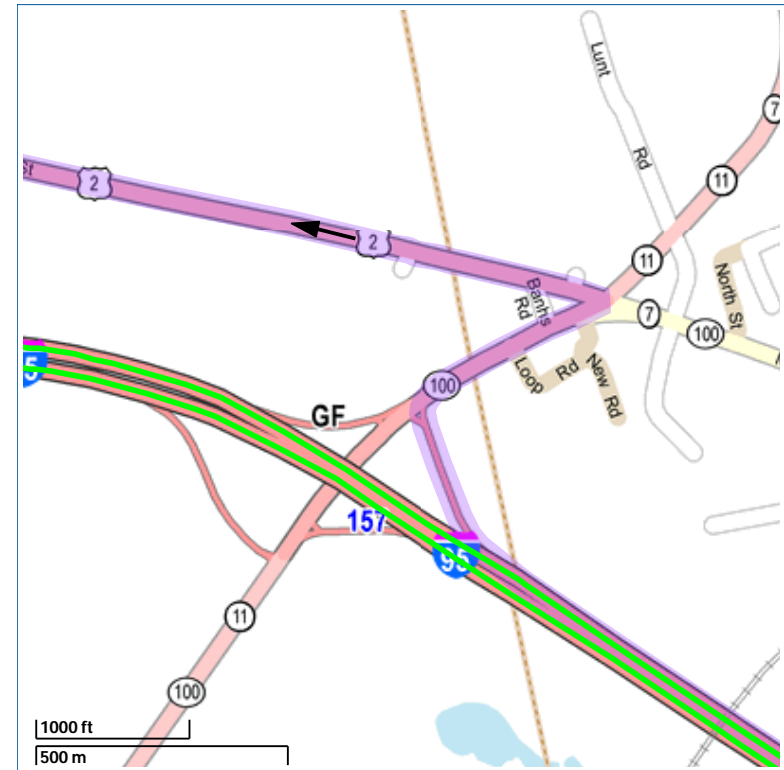


Directions

Continuing to Jefferson, New Hampshire
 Remaining Distance: 165.0 miles (265.5km)
 Traveled on This Map: 21.4 miles (34.4km)



311a.Continue on I-95 S.



Directions

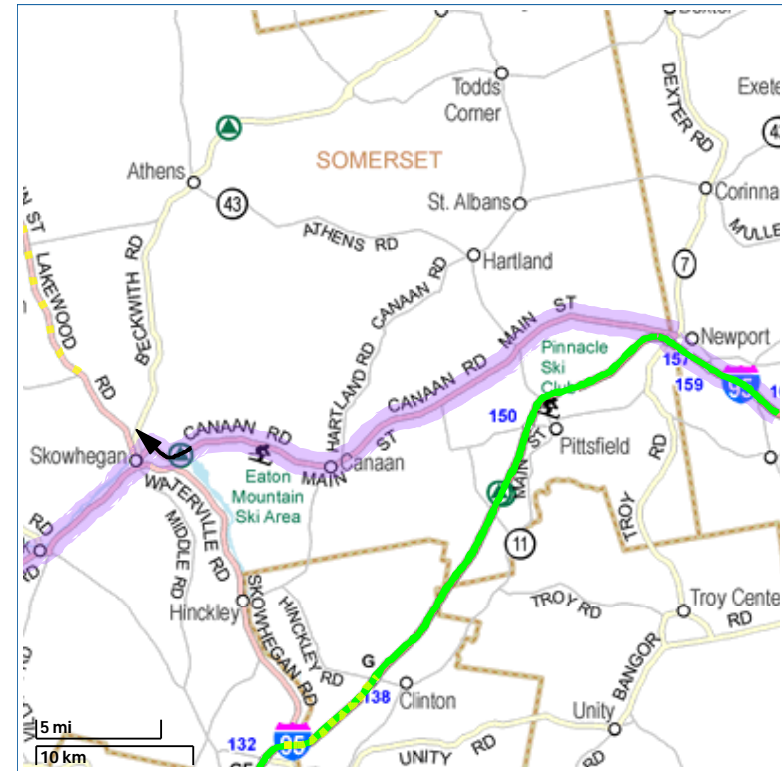
Continuing to Jefferson, New Hampshire
 Remaining Distance: 143.6 miles (231.1km)
 Traveled on This Map: 1.0 miles (1.6km)

- 312.Take exit number 157 on your RIGHT towards ME-11 / ME-100 / US-2 / NEWPORT / SKOWHEGAN. Drive for 0.2 miles.
- 313.Keep SLIGHT RIGHT at the fork towards ramp towards NEWPORT / US-2 / SKOWHEGAN / ME-7 / SUGARLOAF AREA. Drive for a short distance.
- 314.Go STRAIGHT on OXBOW ROAD. Drive for a short distance.
- 315.OXBOW ROAD becomes MOOSEHEAD TRAIL. Drive for 0.2 miles.

(continued on next page)

(continued from previous page)

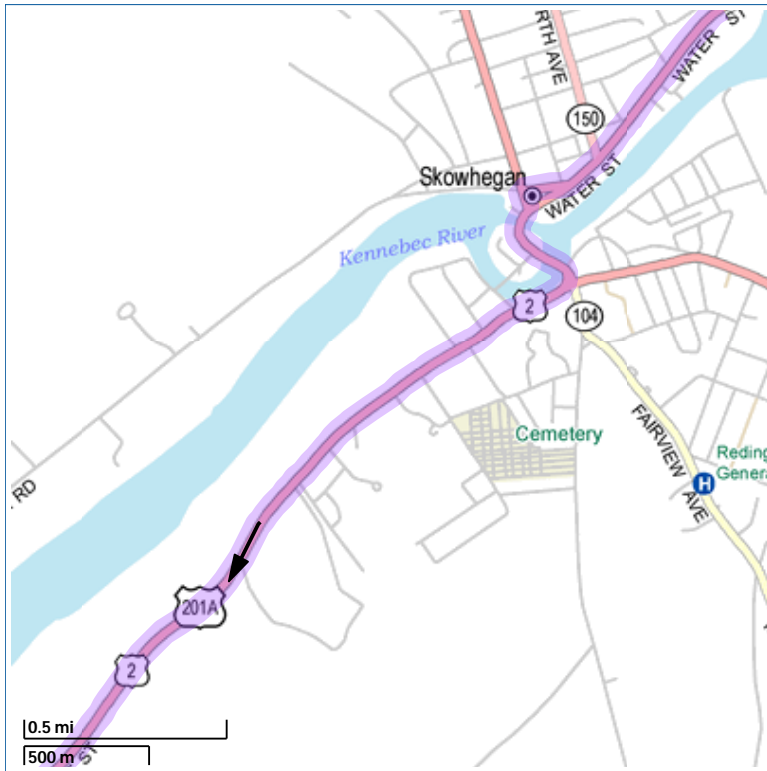
316. Turn SHARP LEFT onto MAIN STREET. Drive for 7.8 miles.



Directions

Continuing to Jefferson, New Hampshire
 Remaining Distance: 142.6 miles (229.5km)
 Traveled on This Map: 23.6 miles (38.0km)

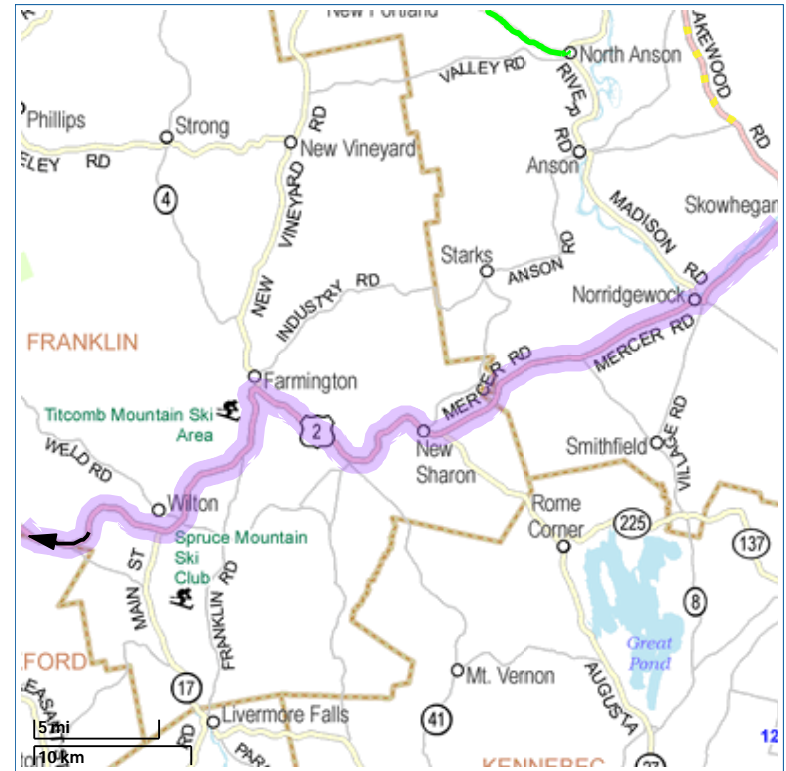
317. MAIN STREET becomes US-2. Drive for 15.9 miles.



Directions

Continuing to Jefferson, New Hampshire
 Remaining Distance: 119.0 miles (191.5km)
 Traveled on This Map: 1.5 miles (2.4km)

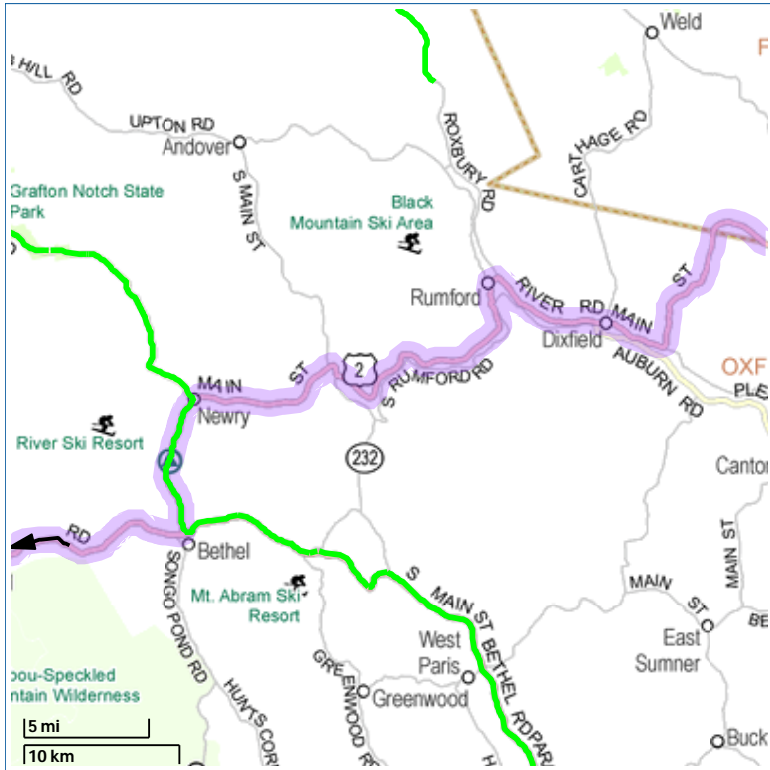
- 318. Turn LEFT to stay on US-2. Drive for a short distance.
- 319. Turn RIGHT to stay on US-2. Drive for 0.2 miles.
- 320. Turn SHARP RIGHT onto W FRONT STREET. Drive for 1.9 miles.



Directions

Continuing to Jefferson, New Hampshire
 Remaining Distance: 117.6 miles (189.3km)
 Traveled on This Map: 39.8 miles (64.1km)

- 321. W FRONT STREET becomes US-2. Drive for 54.2 miles.



See detailed TripTik Scenic Information after the last Map/Directions page



Directions

Continuing to Jefferson, New Hampshire

Remaining Distance: 77.8 miles (125.2km)

Traveled on This Map: 46.3 miles (74.5km)

322. Take the roundabout and exit at the FIRST street to continue STRAIGHT on US-2. Drive for 44.4 miles.



See detailed TripTik Scenic Information after the last Map/Directions page



Directions

Continuing to Jefferson, New Hampshire

Remaining Distance: 31.5 miles (50.7km)

Traveled on This Map: 31.5 miles (50.7km)

323. Turn LEFT to stay on US-2. Drive for 16.2 miles.

324. You have reached Jefferson, New Hampshire



Construction Info

» Construction/delays likely: US-2; between Conner Rd (near Maine State Line) and Randolph Hill Rd



See detailed TripTik Scenic Information after the last Map/Directions page



Directions

Jefferson, New Hampshire to Waterbury, Vermont

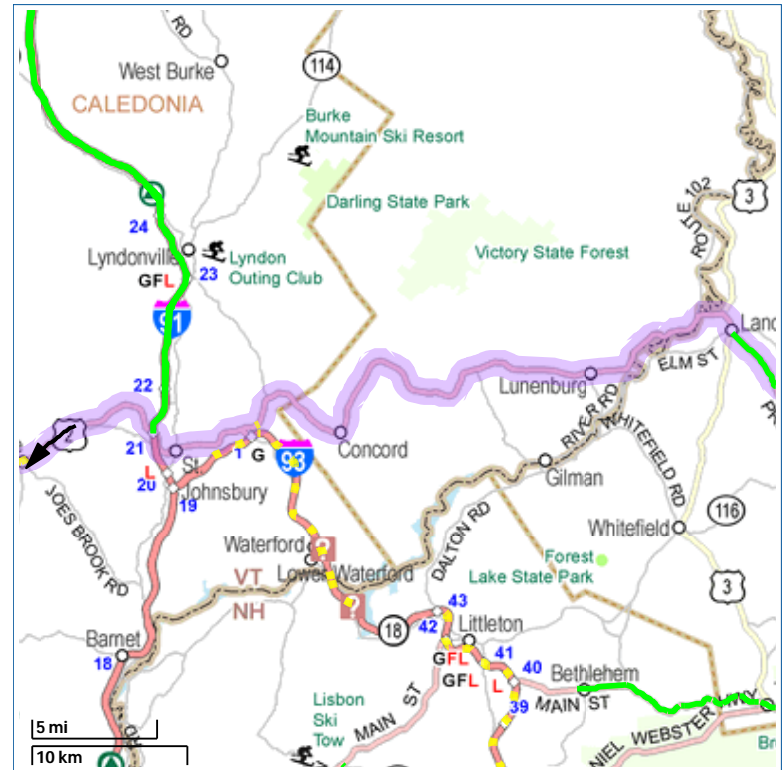
Total Distance: 85.2 miles (137.1km)

Time: 2 hrs., 2mins.

Traveled on This Map: 4.1 miles (6.6km)

325. Start out heading NORTHWEST on PRESIDENTIAL HIGHWAY towards THISTLE HILL ROAD. Drive for 3.3 miles.

326. PRESIDENTIAL HIGHWAY becomes PORTLAND STREET. Drive for 3.1 miles.



See detailed TripTik Scenic Information after the last Map/Directions page



Directions

Continuing to Waterbury, Vermont

Remaining Distance: 81.1 miles (130.5km)

Traveled on This Map: 39.5 miles (63.6km)

327. Go STRAIGHT on US-2. Drive for 62.9 miles.



Construction Info

- » Construction/delays likely: US-2; between SR-18 and Village Rd
- » Construction/delays possible: US-2; within Danville



Directions

Continuing to Waterbury, Vermont

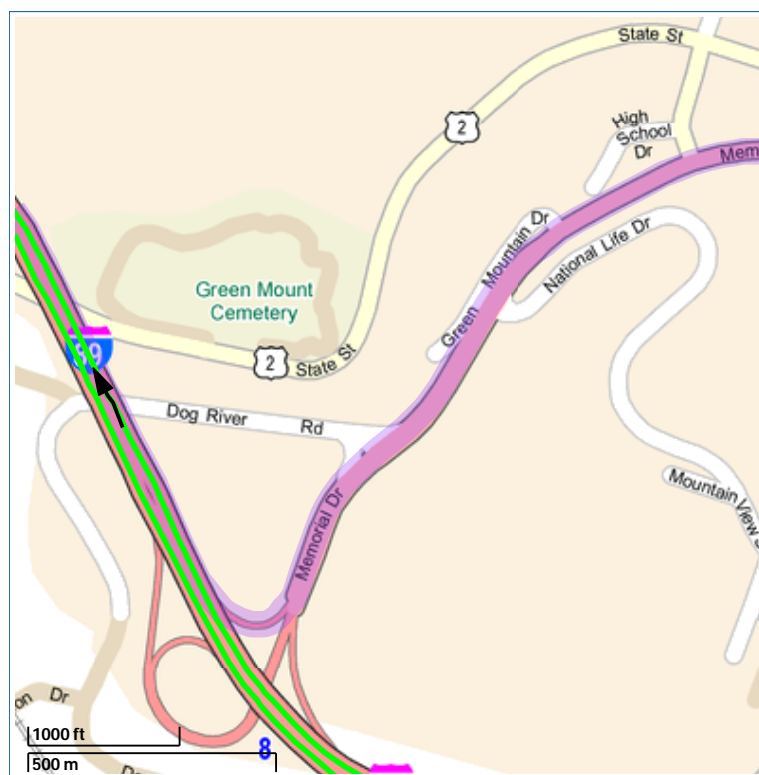
Remaining Distance: 41.5 miles (66.8km)
 Traveled on This Map: 29.3 miles (47.2km)

328. Take the roundabout and exit at the FIRST street onto US-2. Drive for 2.1 miles.



Construction Info

» Construction/delays possible: US-2; within Danville



Directions

Continuing to Waterbury, Vermont

Remaining Distance: 12.2 miles (19.6km)
 Traveled on This Map: 1.2 miles (1.9km)

329. Go STRAIGHT to get on MEMORIAL DRIVE heading SOUTHWEST. Drive for 0.7 miles.

330. Take I-89 N on your RIGHT towards BURLINGTON. Drive for 10.4 miles.

See detailed TripTik Scenic Information after the last Map/Directions page



See detailed TripTik Scenic Information after the last Map/Directions page



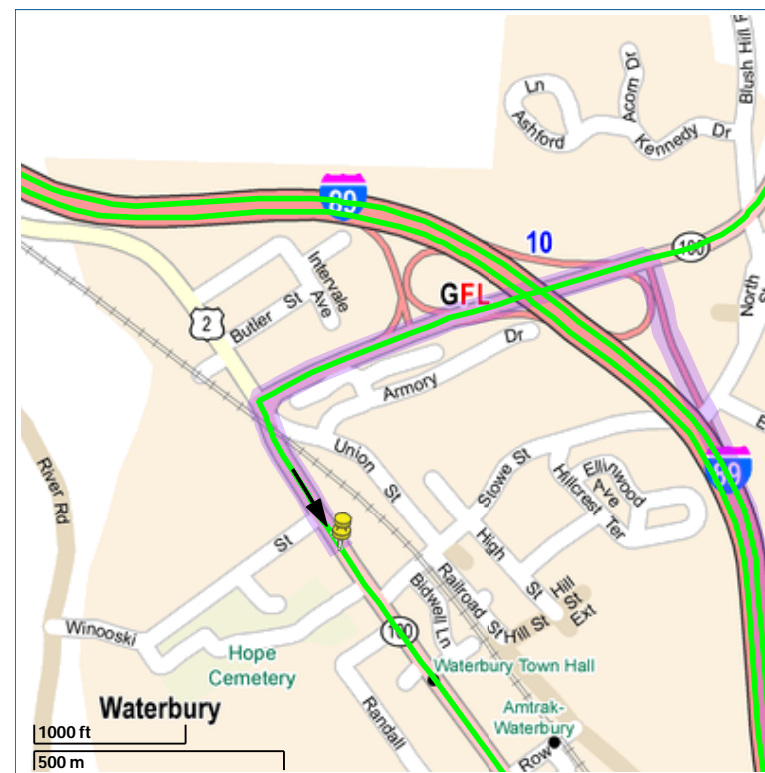
Directions

Continuing to Waterbury, Vermont

Remaining Distance: 11.0 miles (17.7km)

Traveled on This Map: 10.0 miles (16.1km)

330a. Continue on I-89 N.



See detailed TripTik Scenic Information after the last Map/Directions page



Directions

Continuing to Waterbury, Vermont

Remaining Distance: 1.0 miles (1.6km)

Traveled on This Map: 1.0 miles (1.6km)

- 331. Take exit number 10 on your RIGHT towards VT-100 / WATERBURY / US-2 / STOWE. Drive for 0.3 miles.
- 332. Turn LEFT onto VT-100. Drive for 0.5 miles.
- 333. Turn LEFT to stay on VT-100. Drive for 0.2 miles.
- 334. You have reached Waterbury, Vermont



See detailed TripTik Scenic Information after the last Map/Directions page



Directions

Waterbury, Vermont to Geneva, New York

Total Distance: 326.7 miles (525.8km)

Time: 5 hrs., 55mins.

Traveled on This Map: 0.5 miles (0.8km)



335. Start out heading NORTHWEST on N MAIN STREET towards WINOOSKI STREET. Drive for 0.5 miles.



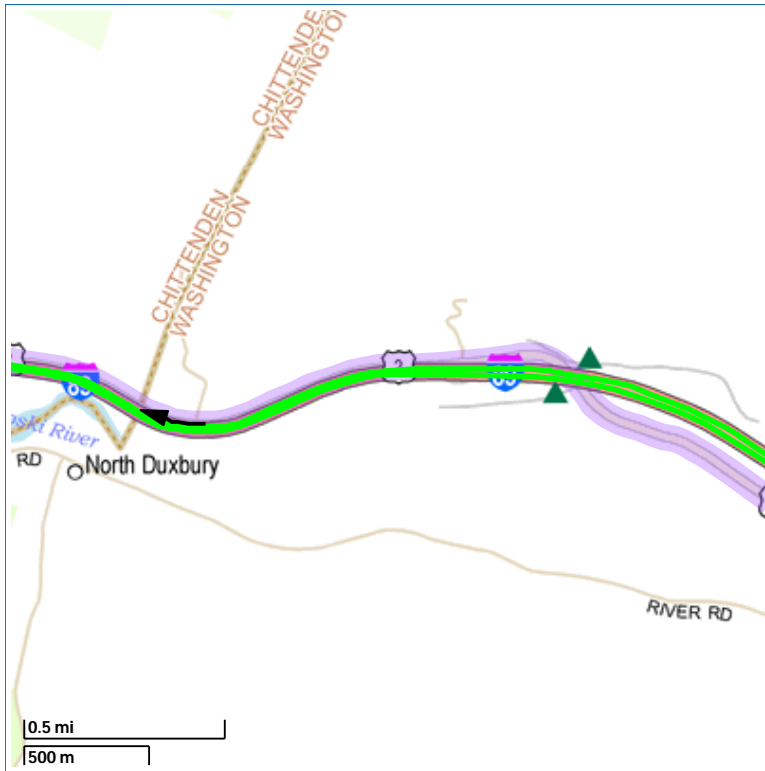
Directions


Continuing to Geneva, New York

Remaining Distance: 326.2 miles (525.0km)

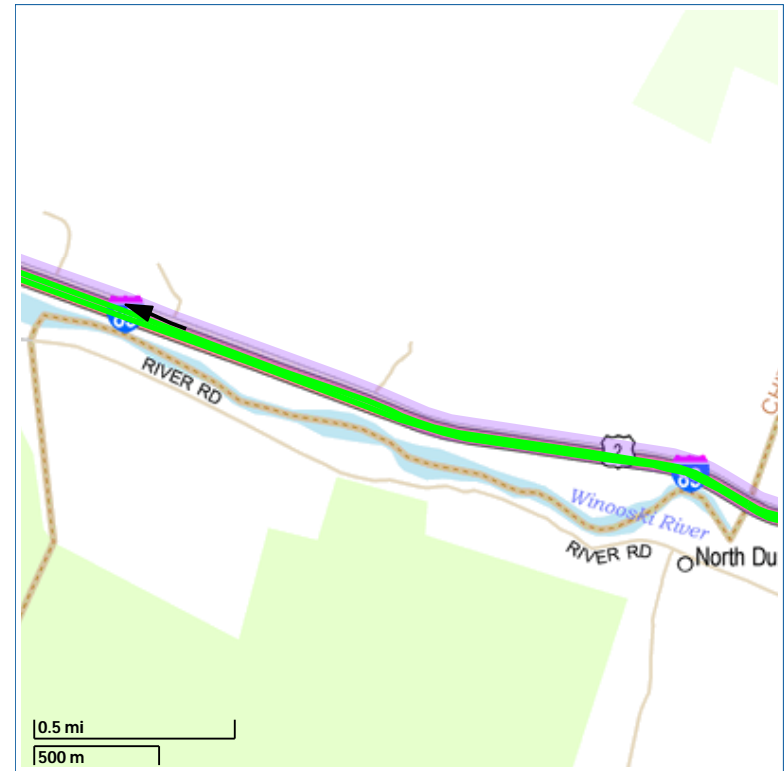
Traveled on This Map: 2.1 miles (3.4km)


336. N MAIN STREET becomes US-2. Drive for 12.6 miles.



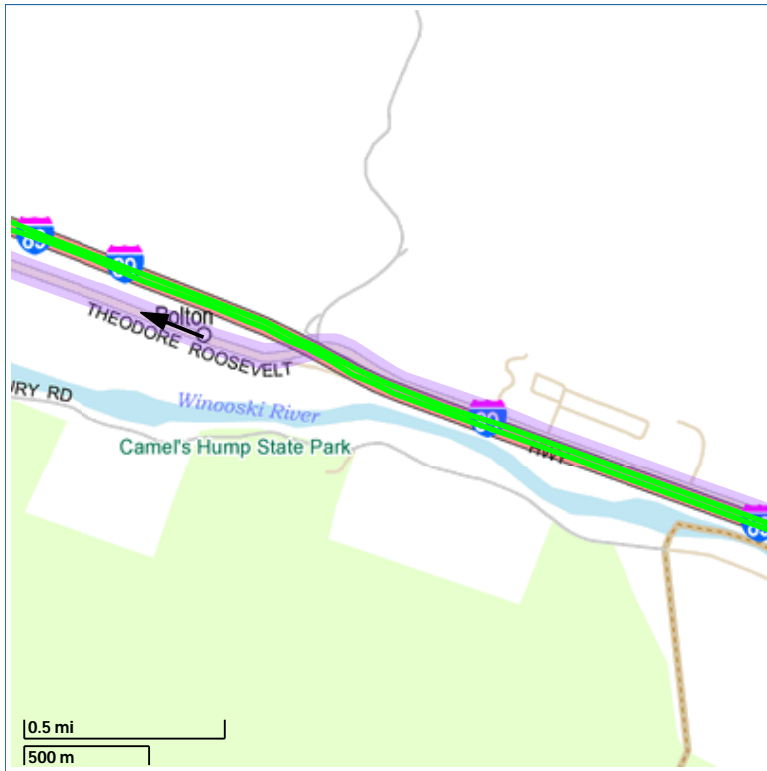
 **Directions**
Continuing to Geneva, New York
 Remaining Distance: 324.1 miles (521.6km)
 Traveled on This Map: 1.3 miles (2.1km)

336a.Continue on US-2.



 **Directions**
Continuing to Geneva, New York
 Remaining Distance: 322.7 miles (519.3km)
 Traveled on This Map: 1.8 miles (2.9km)

336b.Continue on US-2.



Directions

Continuing to Geneva, New York

Remaining Distance: 320.9 miles (516.4km)

Traveled on This Map: 1.6 miles (2.6km)

336c.Continue on US-2.



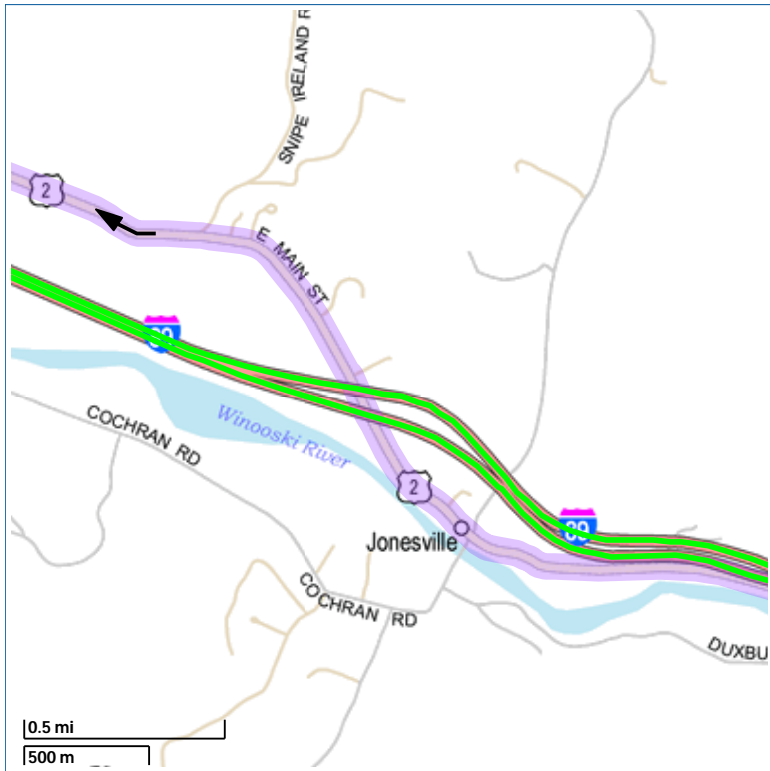
Directions

Continuing to Geneva, New York

Remaining Distance: 319.3 miles (513.8km)

Traveled on This Map: 1.8 miles (2.9km)

336d.Continue on US-2.



Directions

Continuing to Geneva, New York

Remaining Distance: 317.5 miles (511.0km)

Traveled on This Map: 2.0 miles (3.2km)

336e.Continue on US-2.



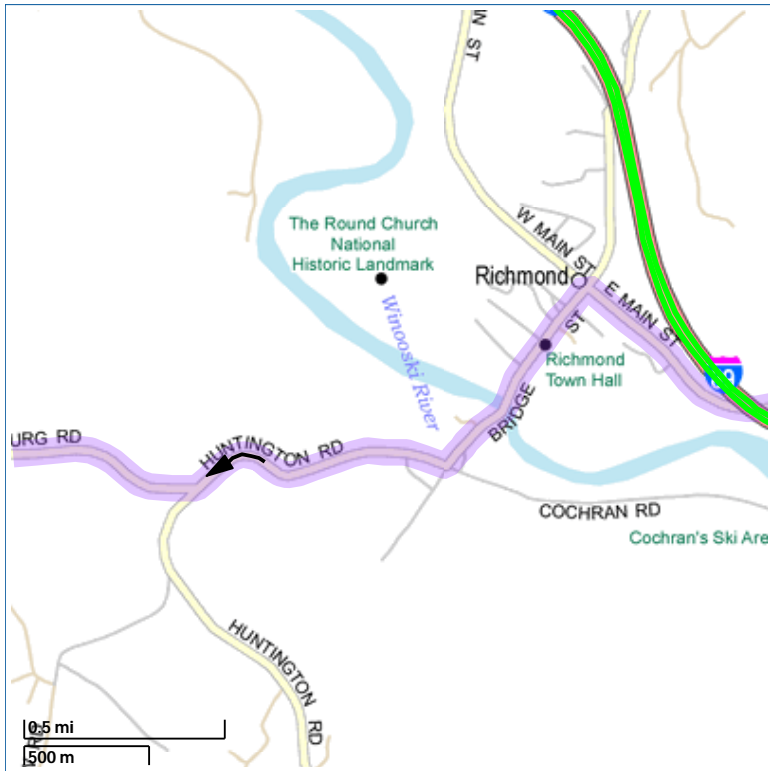
Directions

Continuing to Geneva, New York

Remaining Distance: 315.5 miles (507.7km)

Traveled on This Map: 2.1 miles (3.4km)

336f.Continue on US-2.



Directions

Continuing to Geneva, New York

Remaining Distance: 313.4 miles (504.4km)

Traveled on This Map: 1.3 miles (2.1km)

337. Turn LEFT onto BRIDGE STREET. Drive for 0.5 miles.

338. Turn RIGHT onto HUNTINGTON ROAD. Drive for 0.7 miles.



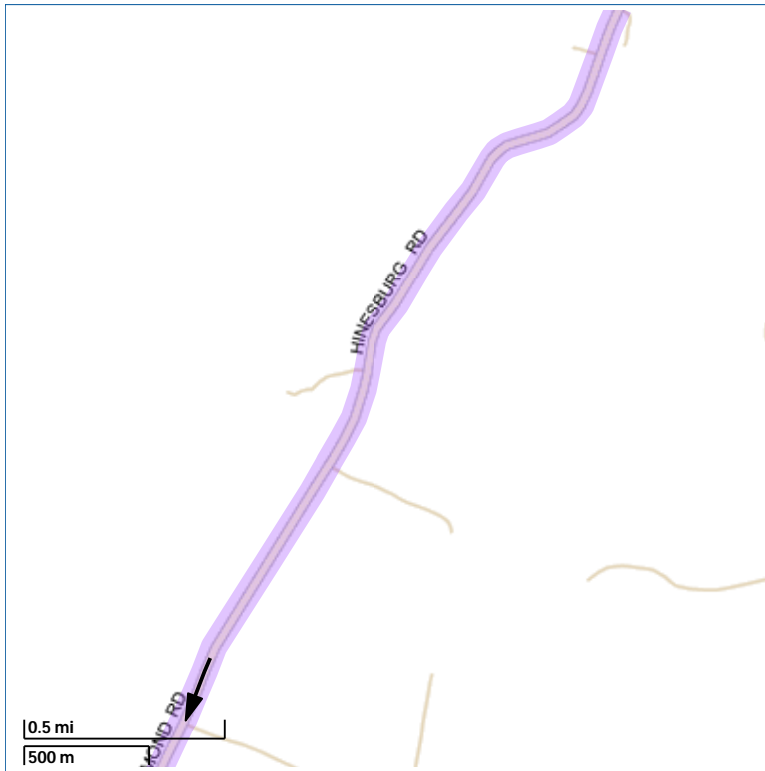
Directions

Continuing to Geneva, New York

Remaining Distance: 312.2 miles (502.4km)

Traveled on This Map: 1.9 miles (3.1km)

339. Turn SLIGHT RIGHT onto HINESBURG ROAD. Drive for 3.8 miles.



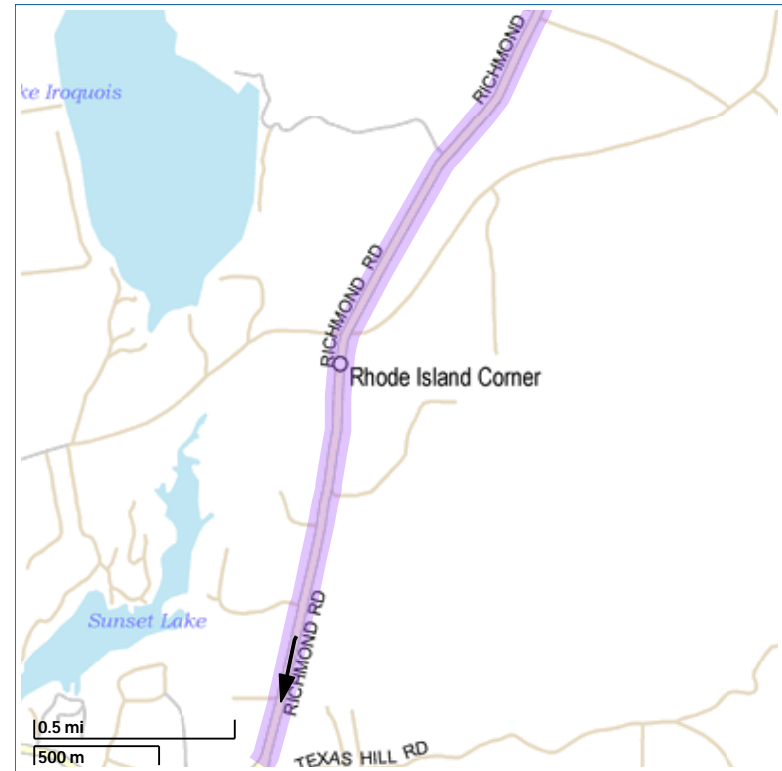
Directions

Continuing to Geneva, New York

Remaining Distance: 310.3 miles (499.4km)

Traveled on This Map: 2.0 miles (3.2km)

340.HINESBURG ROAD becomes RICHMOND ROAD. Drive for 3.5 miles.



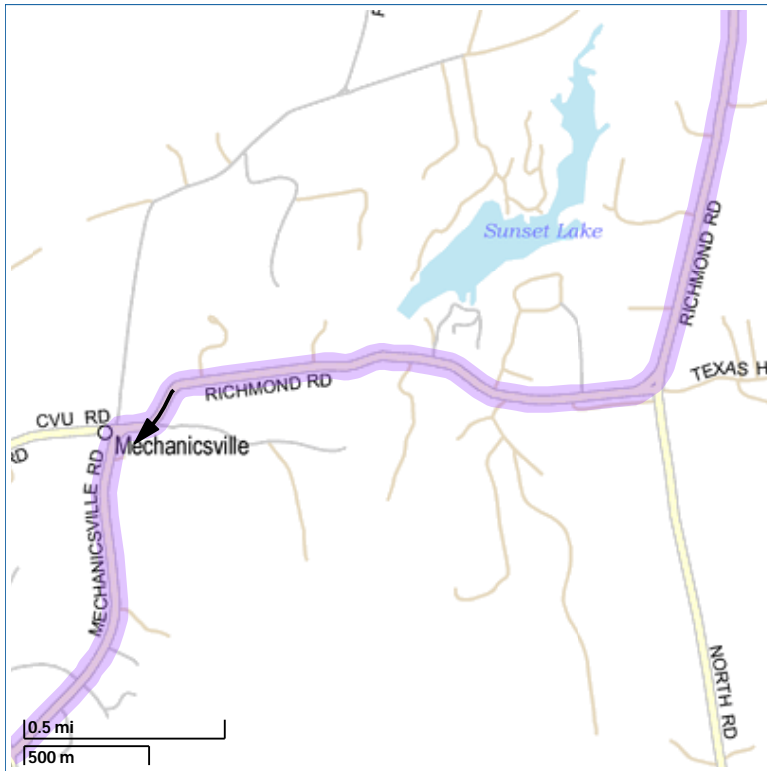
Directions

Continuing to Geneva, New York

Remaining Distance: 308.3 miles (496.1km)

Traveled on This Map: 2.0 miles (3.2km)

340a.Continue on RICHMOND ROAD.



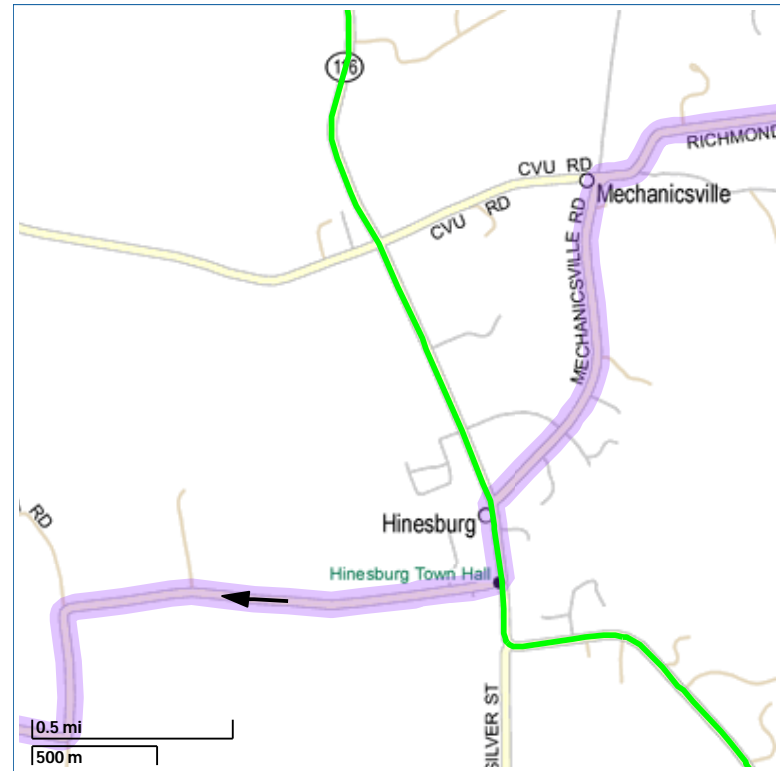
Directions

Continuing to Geneva, New York

Remaining Distance: 306.3 miles (492.9km)

Traveled on This Map: 1.5 miles (2.4km)

340b.Continue on RICHMOND ROAD.



Directions

Continuing to Geneva, New York

Remaining Distance: 304.8 miles (490.5km)

Traveled on This Map: 1.9 miles (3.1km)

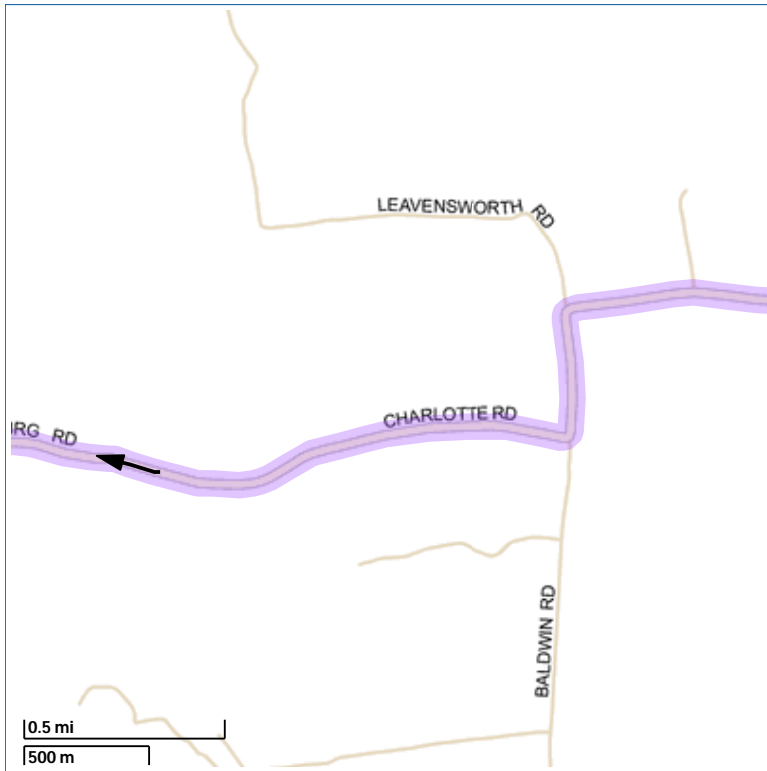


See detailed TripTik Scenic Information after the last Map/Directions page

341.Turn LEFT onto MECHANICSVILLE ROAD. Drive for 0.9 miles.

342.Turn LEFT onto VT-116. Drive for 0.2 miles.

343.Turn RIGHT onto CHARLOTTE ROAD. Drive for 2.6 miles.



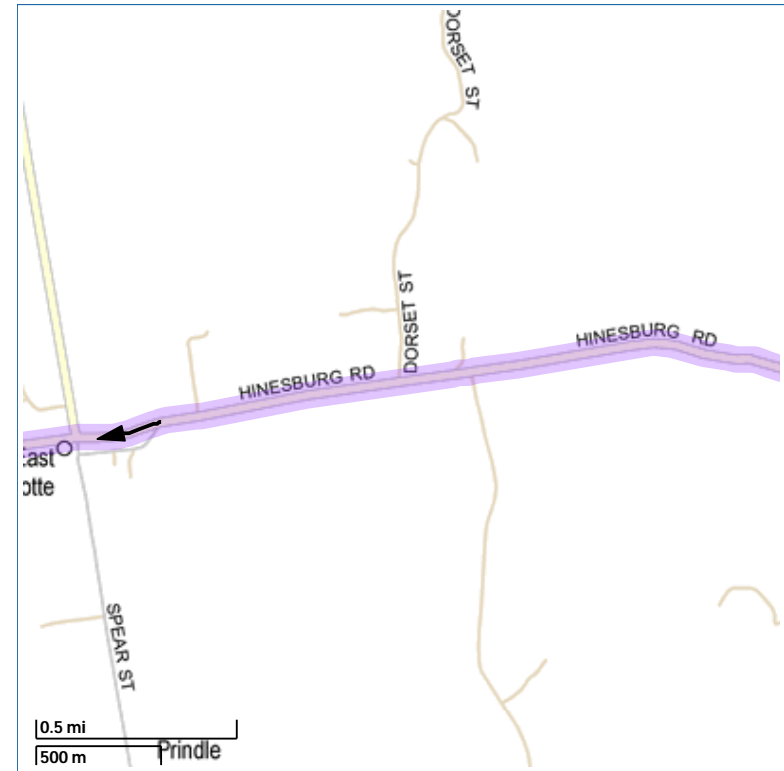
Directions

Continuing to Geneva, New York

Remaining Distance: 302.9 miles (487.5km)

Traveled on This Map: 1.9 miles (3.1km)

343a.Continue on CHARLOTTE ROAD.



Directions

Continuing to Geneva, New York

Remaining Distance: 301.1 miles (484.6km)

Traveled on This Map: 1.6 miles (2.6km)

344.CHARLOTTE ROAD becomes HINESBURG ROAD. Drive for 3.9 miles.



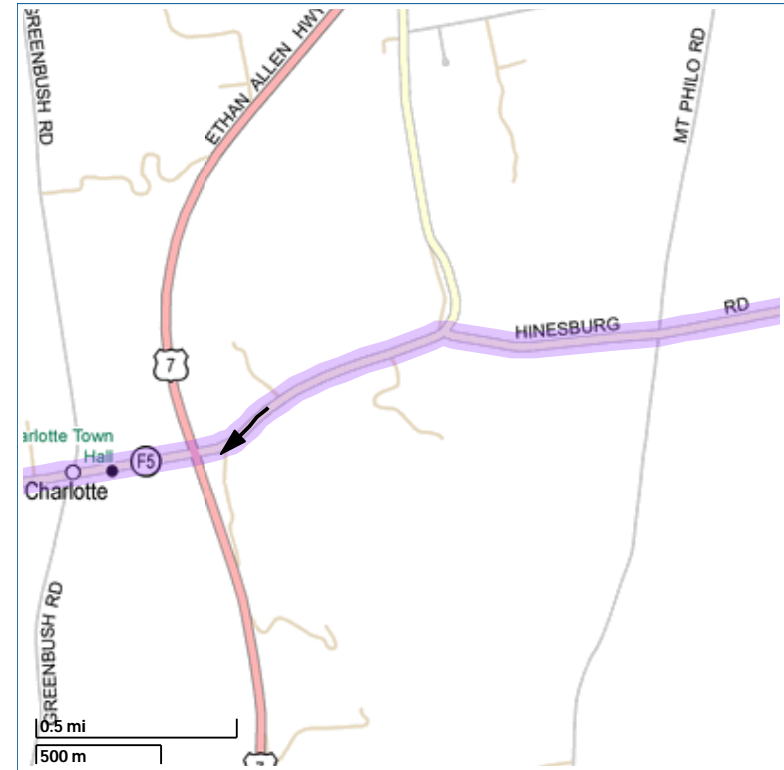
Directions

Continuing to Geneva, New York

Remaining Distance: 299.4 miles (481.8km)

Traveled on This Map: 1.9 miles (3.1km)

344a.Continue on HINESBURG ROAD.



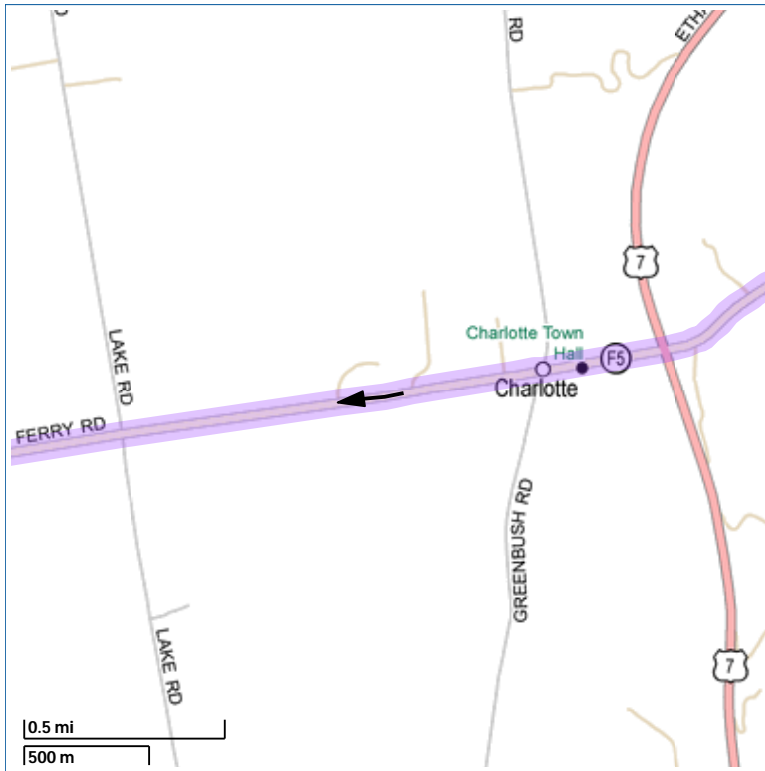
Directions

Continuing to Geneva, New York

Remaining Distance: 297.6 miles (478.9km)

Traveled on This Map: 1.1 miles (1.8km)

345.Turn LEFT onto CHURCH HILL ROAD. Drive for 0.7 miles.



Directions

Continuing to Geneva, New York

Remaining Distance: 296.4 miles (477.0km)

Traveled on This Map: 1.4 miles (2.3km)

346. CHURCH HILL ROAD becomes FERRY ROAD. Drive for 2.8 miles.



Directions

Continuing to Geneva, New York

Remaining Distance: 295.1 miles (474.9km)

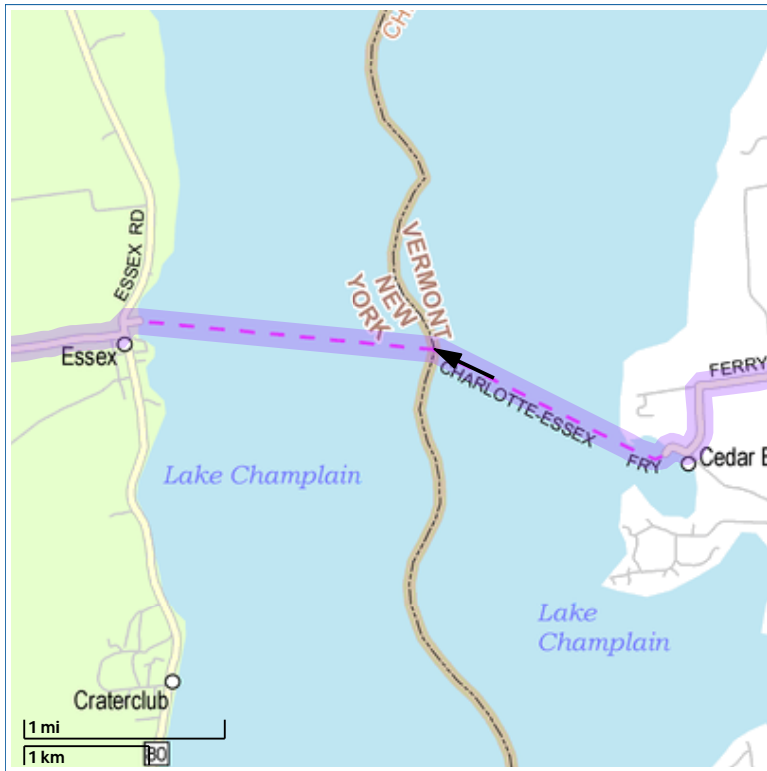
Traveled on This Map: 1.6 miles (2.6km)

347. Take the CHARLOTTE-ESSEX FERRY for 2.8 miles.



Bridge and Ferry

» Charlotte, VT--Essex, NY: Ferry. Year-round, daily service, weather permitting. Contact facility for current fares and schedules (802) 864-9804.



Directions

Continuing to Geneva, New York

Remaining Distance: 293.5 miles (472.3km)
 Traveled on This Map: 2.6 miles (4.2km)

347a. Continue on the CHARLOTTE-ESSEX FERRY for 2.8 miles.



Bridge and Ferry

» Charlotte, VT--Essex, NY: Ferry. Year-round, daily service, weather permitting. Contact facility for current fares and schedules (802) 864-9804.



Directions

Continuing to Geneva, New York

Remaining Distance: 290.9 miles (468.1km)
 Traveled on This Map: 0.5 miles (0.8km)

348. Go STRAIGHT on an access street towards ESSEX ROAD. Drive for 0.1 miles.

349. Turn LEFT onto ESSEX ROAD. Drive for a short distance.

350. Turn RIGHT onto RT-22. Drive for 2.5 miles.



Directions

Continuing to Geneva, New York

Remaining Distance: 290.3 miles (467.2km)

Traveled on This Map: 1.5 miles (2.4km)

350a.Continue on RT-22.



Directions

Continuing to Geneva, New York

Remaining Distance: 288.8 miles (464.8km)

Traveled on This Map: 1.9 miles (3.1km)

351.Turn LEFT to stay on RT-22. Drive for 6.7 miles.



Directions

Continuing to Geneva, New York

Remaining Distance: 286.9 miles (461.7km)

Traveled on This Map: 1.8 miles (2.9km)

351a.Continue on RT-22.



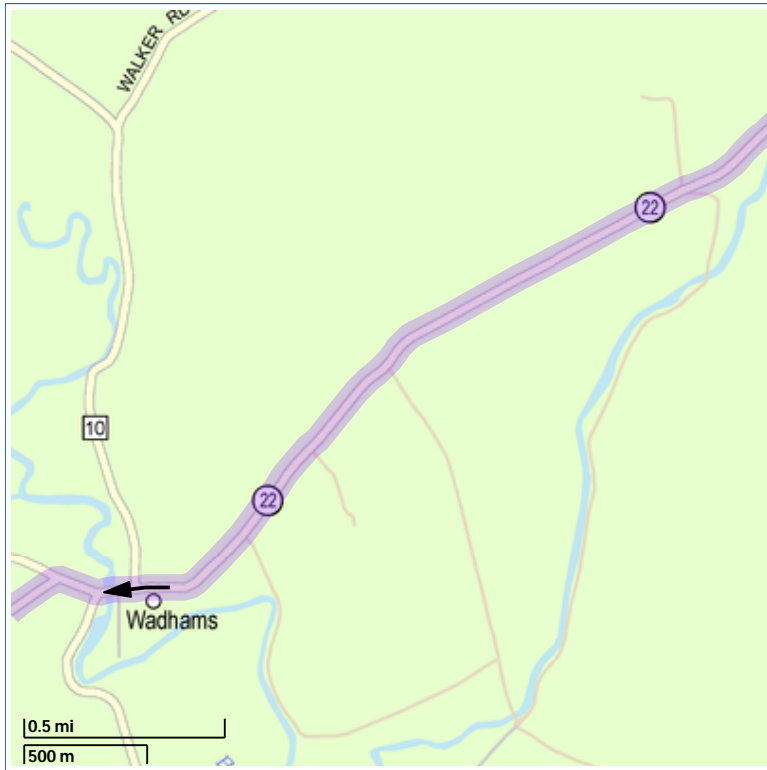
Directions

Continuing to Geneva, New York

Remaining Distance: 285.1 miles (458.8km)

Traveled on This Map: 1.8 miles (2.9km)

351b.Continue on RT-22.



Directions

Continuing to Geneva, New York

Remaining Distance: 283.2 miles (455.8km)

Traveled on This Map: 1.8 miles (2.9km)

351c. Continue on RT-22.



Directions

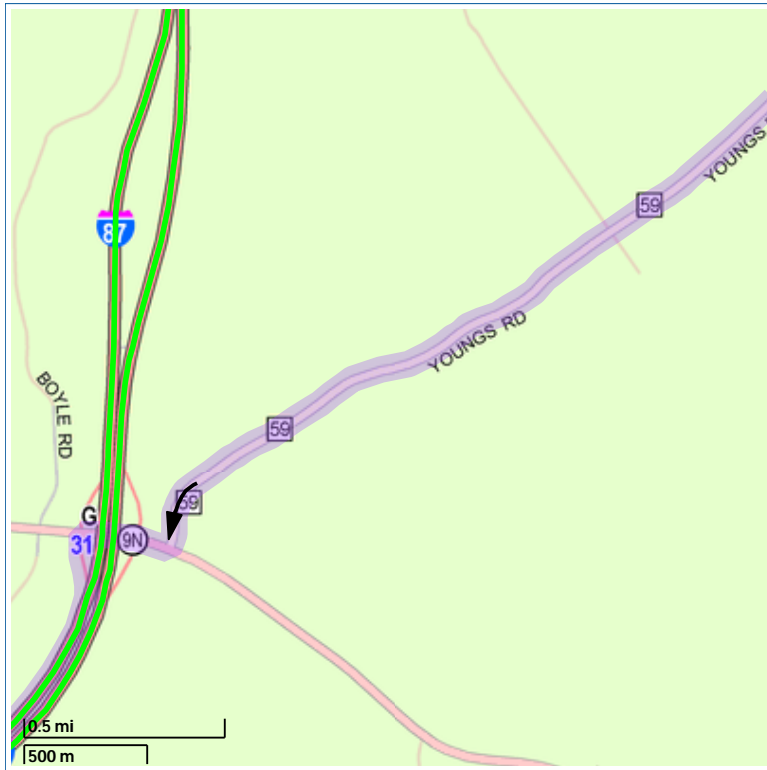
Continuing to Geneva, New York

Remaining Distance: 281.4 miles (452.9km)

Traveled on This Map: 1.3 miles (2.1km)

352. Go STRAIGHT to get on CR-8 heading WEST. Drive for 0.1 miles.

353. Turn SLIGHT LEFT onto YOUNGS ROAD. Drive for 2.6 miles.



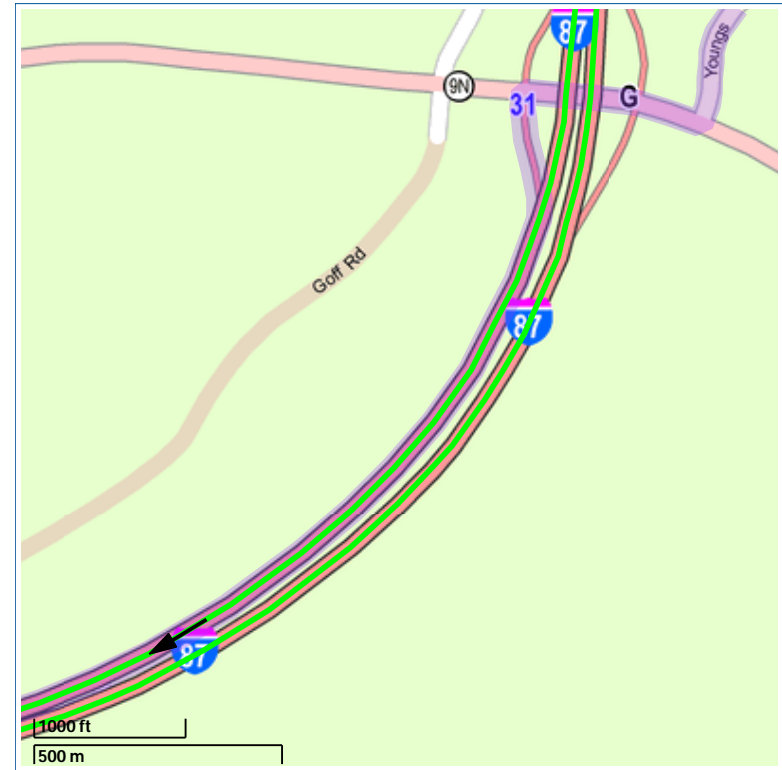
Directions

Continuing to Geneva, New York

Remaining Distance: 280.1 miles (450.8km)

Traveled on This Map: 1.4 miles (2.3km)

353a.Continue on YOUNGS ROAD.



Directions

Continuing to Geneva, New York

Remaining Distance: 278.7 miles (448.5km)

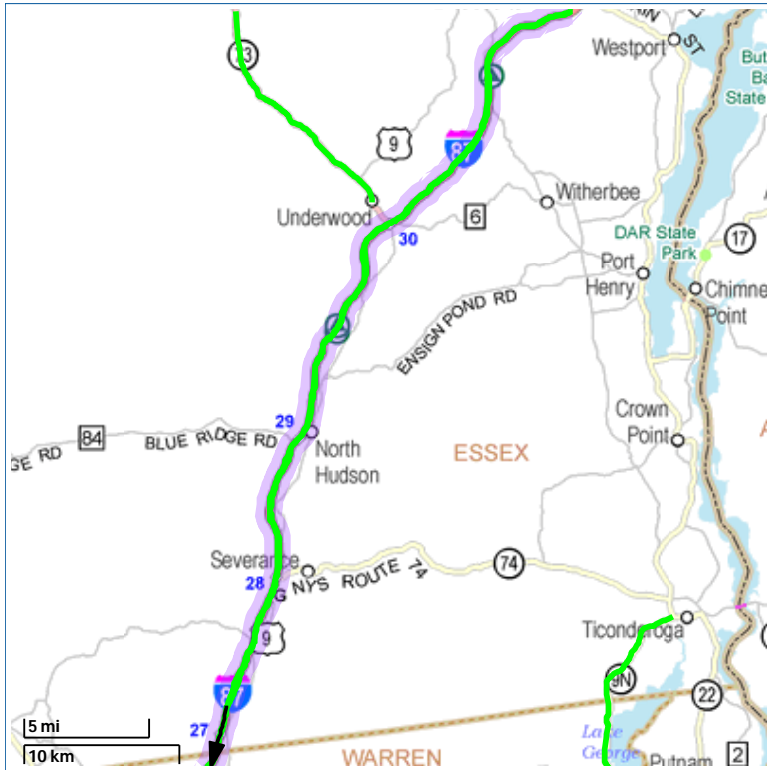
Traveled on This Map: 1.2 miles (1.9km)



354.Turn RIGHT onto RT-9N. Drive for 0.2 miles.

355.Take I-87 S on your LEFT. Drive for 86.6 miles.

See detailed TripTik Scenic Information after the last Map/Directions page



See detailed TripTik Scenic Information after the last Map/Directions page



Directions

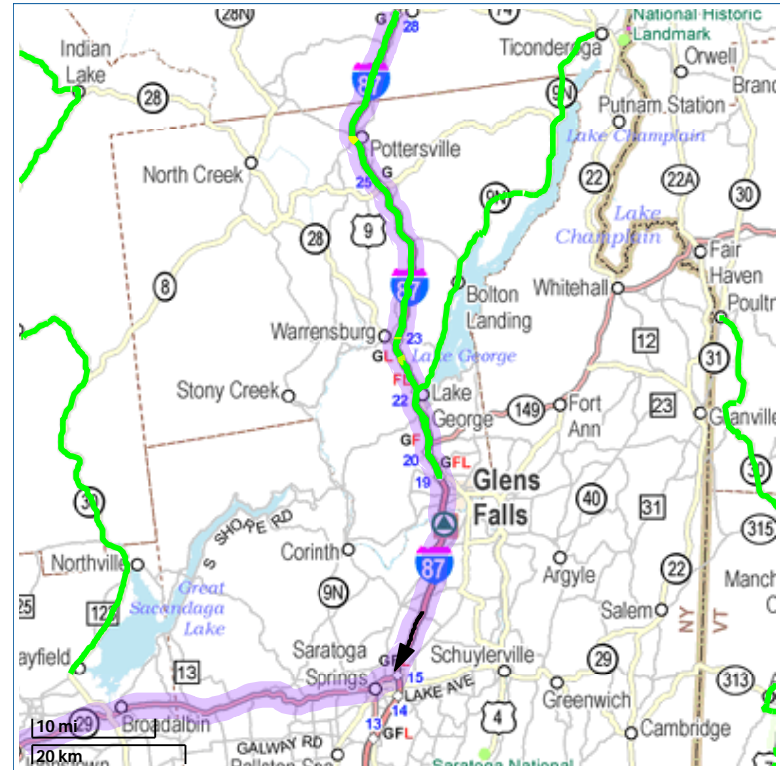
Continuing to Geneva, New York

Remaining Distance: 277.5 miles (446.6km)

Traveled on This Map: 36.1 miles (58.1km)



355a.Continue on I-87 S.



See detailed TripTik Scenic Information after the last Map/Directions page



Directions

Continuing to Geneva, New York

Remaining Distance: 241.4 miles (388.5km)

Traveled on This Map: 49.8 miles (80.1km)

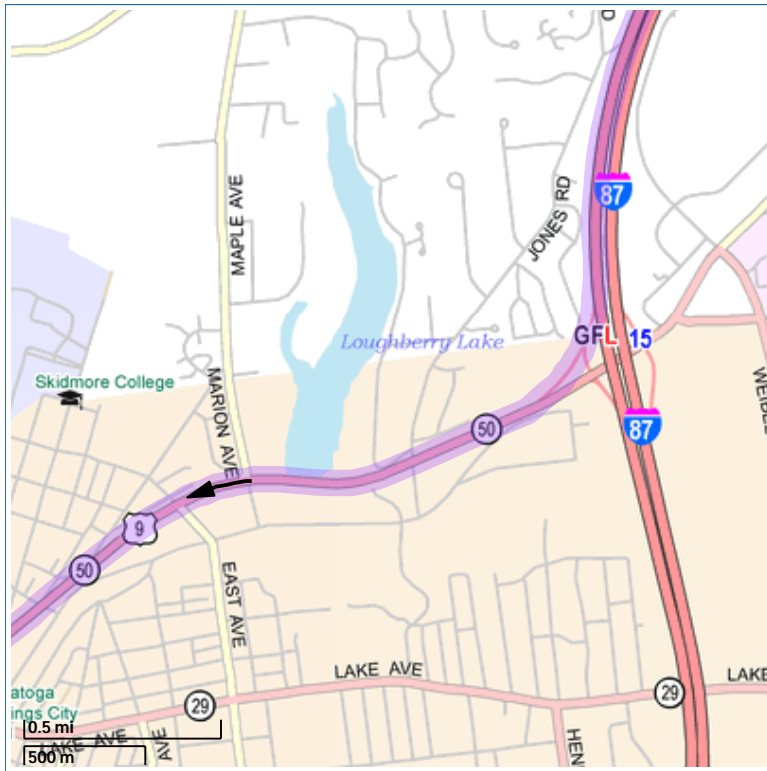



355b.Continue on I-87 S.



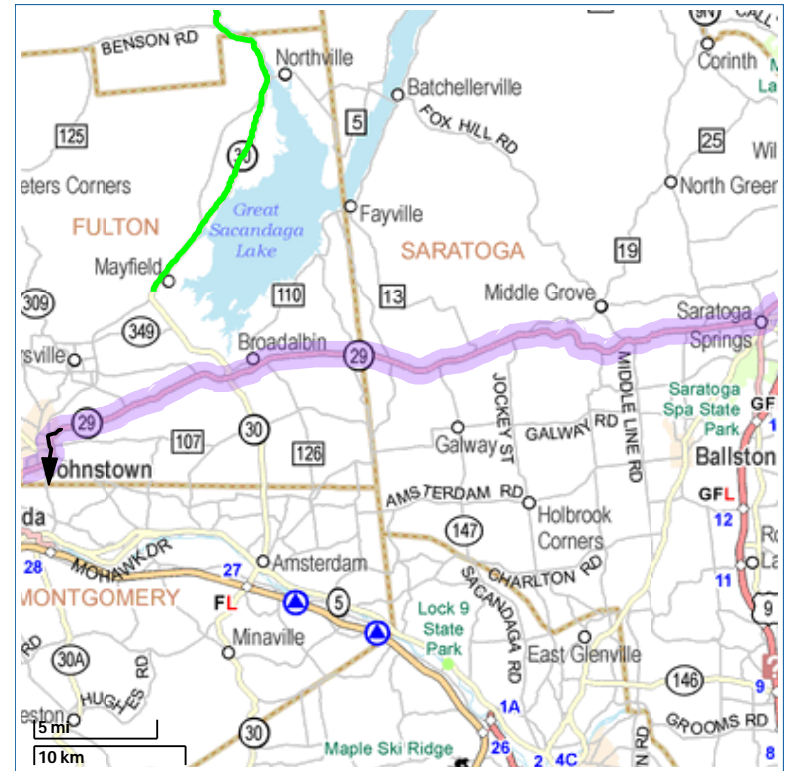
Construction Info


» Construction/delays likely: I-87; at exit 26



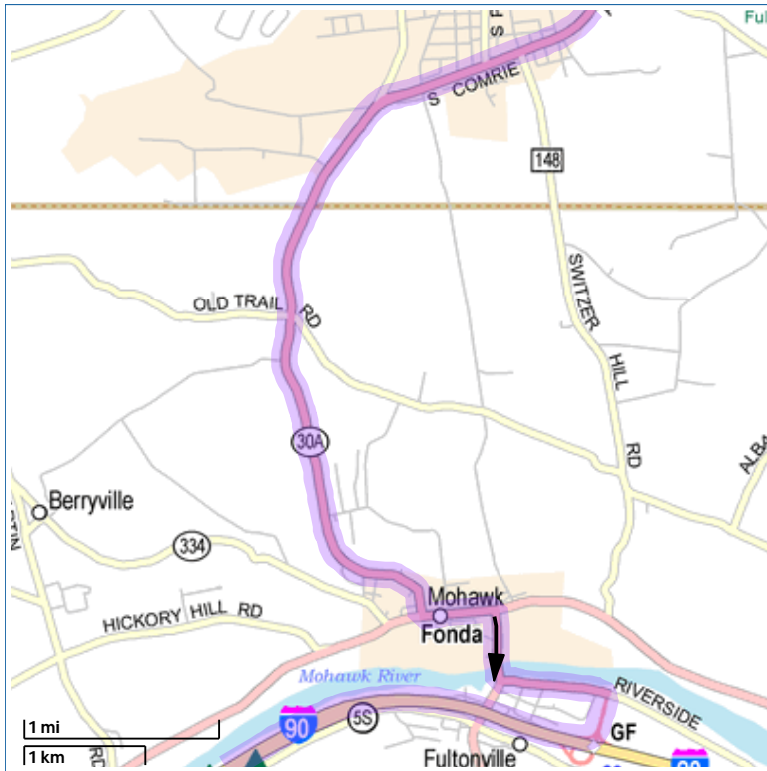
 **Directions**
Continuing to Geneva, New York
 Remaining Distance: 191.6 miles (308.3km)
 Traveled on This Map: 1.3 miles (2.1km)

- 356. Take exit number 15 on your RIGHT towards RT-50 / SCHUYLERVILLE / RT-29 / SARATOGA SPRINGS. Drive for 0.2 miles.
- 357. Keep SLIGHT RIGHT at the fork towards RT-50 towards RT-50 S / SARATOGA SPRINGS / RT-29 W. Drive for 2.1 miles.



 **Directions**
Continuing to Geneva, New York
 Remaining Distance: 190.3 miles (306.2km)
 Traveled on This Map: 34.2 miles (55.0km)

- 358. Turn RIGHT onto WASHINGTON STREET. Drive for 3.1 miles.
- 359. WASHINGTON STREET becomes RT-29. Drive for 28.1 miles.
- 360. Go STRAIGHT on S COMRIE AVENUE. Drive for 1.8 miles.

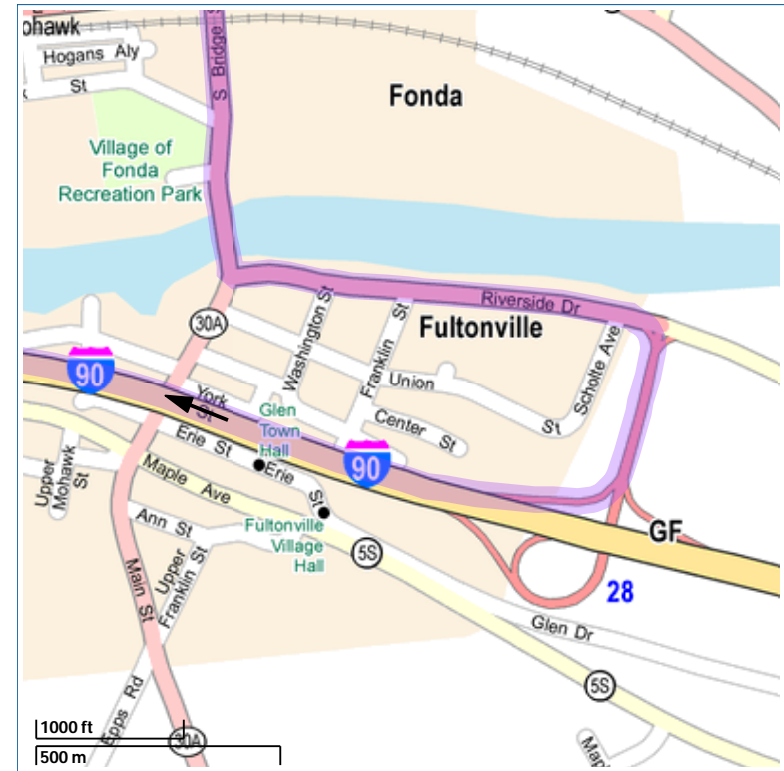


Directions

Continuing to Geneva, New York

Remaining Distance: 156.1 miles (251.2km)
 Traveled on This Map: 4.0 miles (6.4km)

361.Go STRAIGHT on RT-30A. Drive for 3.7 miles.



Directions

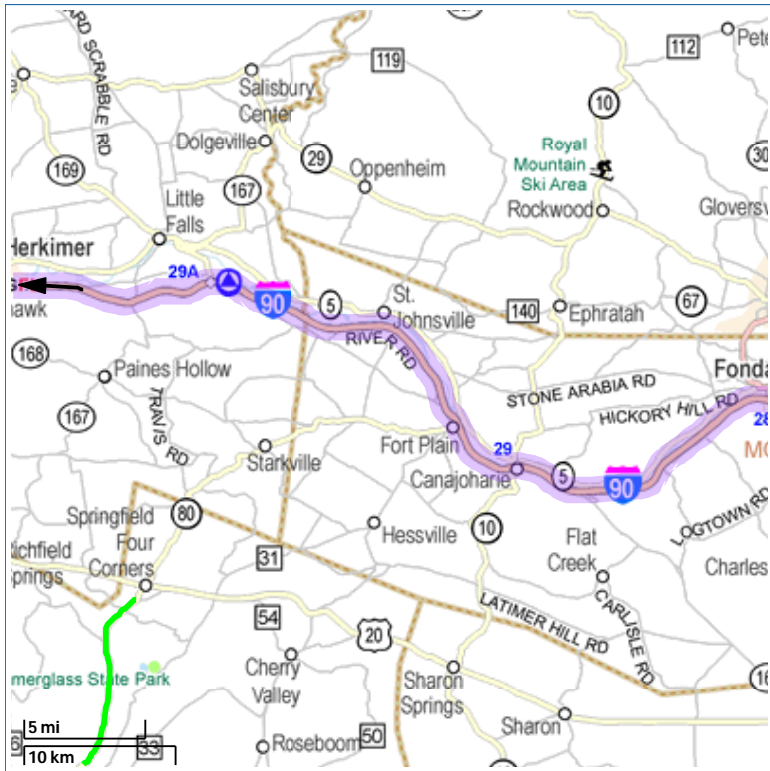
Continuing to Geneva, New York

Remaining Distance: 152.1 miles (244.8km)
 Traveled on This Map: 1.4 miles (2.3km)

362.Turn LEFT onto RIVERSIDE DRIVE. Drive for 0.5 miles.

363.Turn SLIGHT LEFT onto ramp towards I-90 / NEW YORK STATE THRUWAY. Drive for 0.2 miles.

364.Keep SLIGHT RIGHT at the fork towards I-90 W towards BUFFALO. Drive for 144 miles.



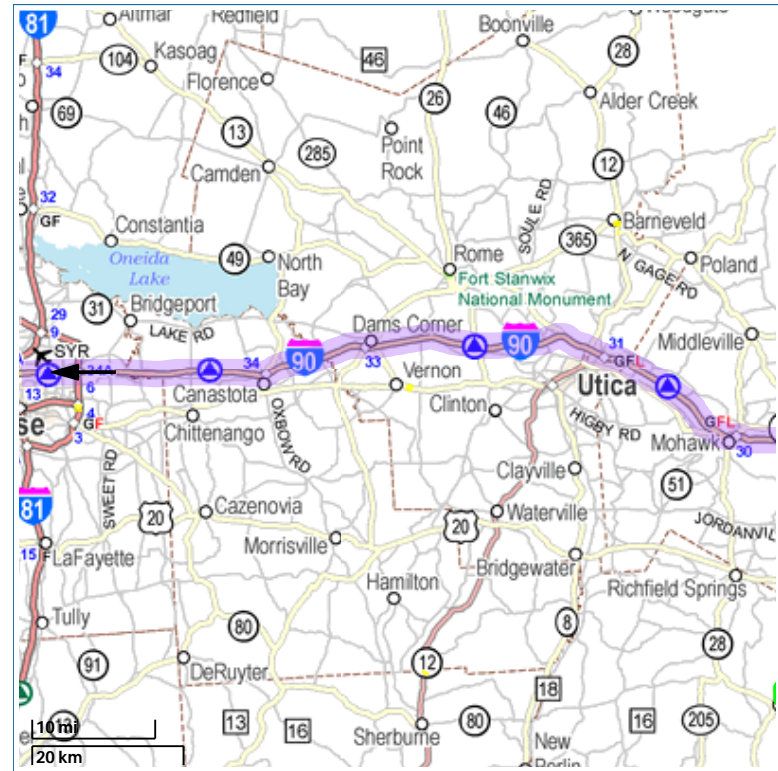
Directions

Continuing to Geneva, New York

Remaining Distance: 150.7 miles (242.5km)

Traveled on This Map: 36.0 miles (57.9km)

364a.Continue along route



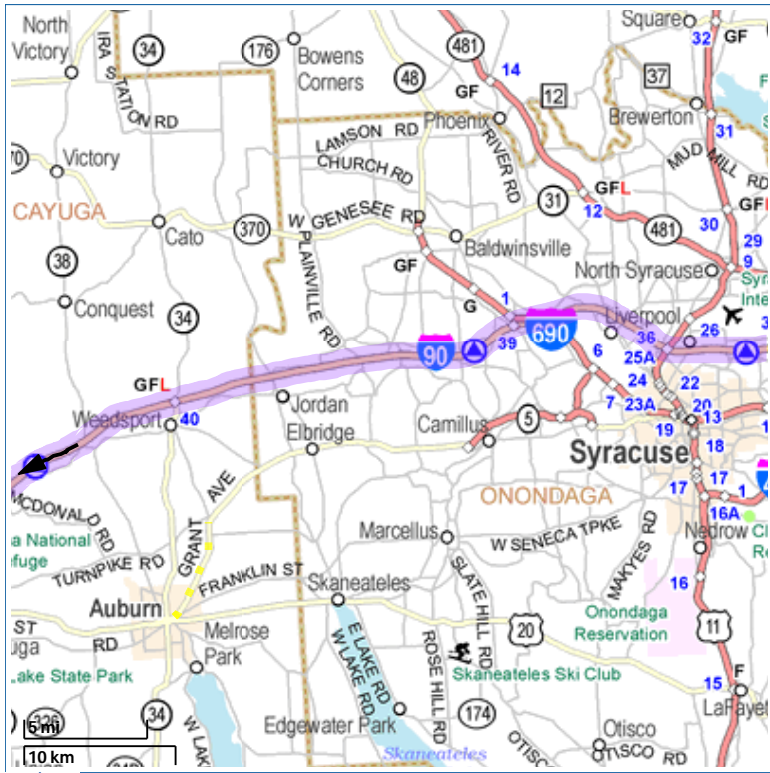
Directions

Continuing to Geneva, New York

Remaining Distance: 114.8 miles (184.7km)

Traveled on This Map: 60.3 miles (97.0km)

364b.Continue along route



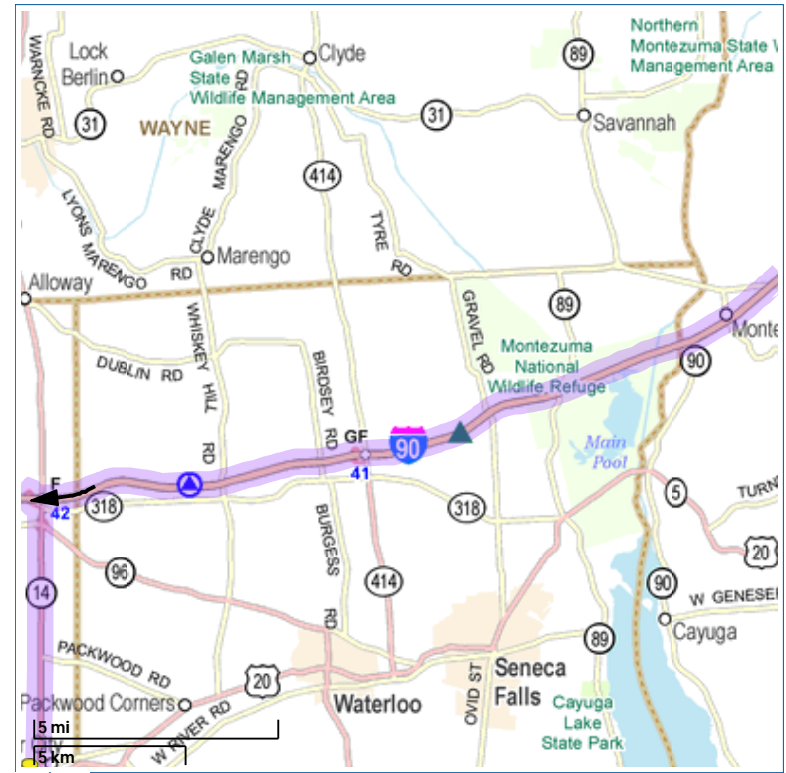
Directions

Continuing to Geneva, New York

Remaining Distance: 54.5 miles (87.7km)

Traveled on This Map: 31.8 miles (51.2km)

364c.Continue along route



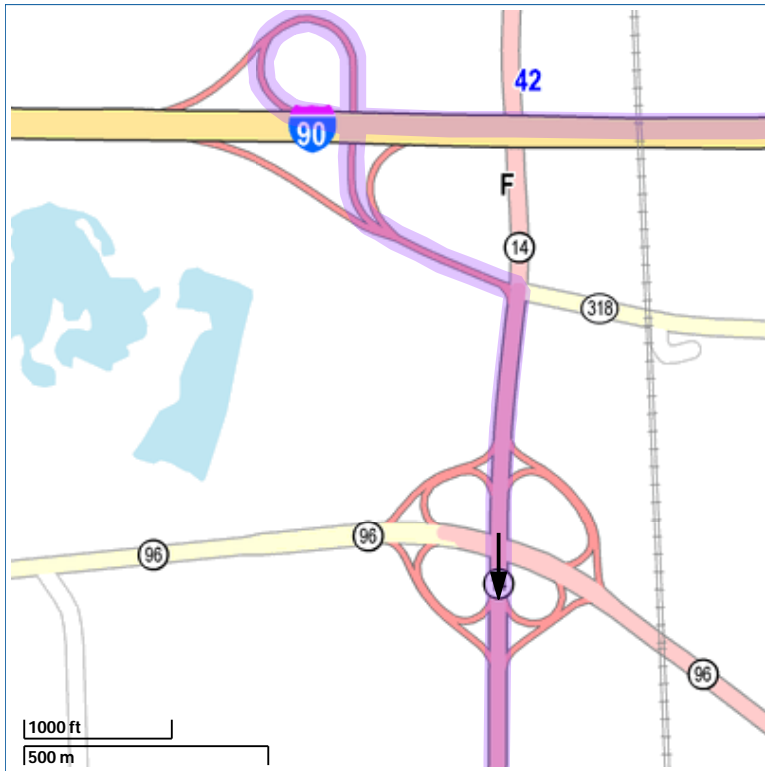
Directions


Continuing to Geneva, New York

Remaining Distance: 22.8 miles (36.7km)

Traveled on This Map: 16.1 miles (25.9km)

364d.Continue along route




 **Directions**
Continuing to Geneva, New York
 Remaining Distance: 6.7 miles (10.8km)
 Traveled on This Map: 1.3 miles (2.1km)

365. Take exit number 42 on your RIGHT towards RT-14 / GENEVA / LYONS. Drive for 0.7 miles.

366. Keep SLIGHT LEFT at the fork towards RT-14 towards I-90 / NEW YORK STATE THRUWAY / RT-14 N / SODUS POINT / LYONS. Drive for 5.7 miles.



 **Directions**
Continuing to Geneva, New York
 Remaining Distance: 5.3 miles (8.5km)
 Traveled on This Map: 5.2 miles (8.4km)

366a. Continue along route



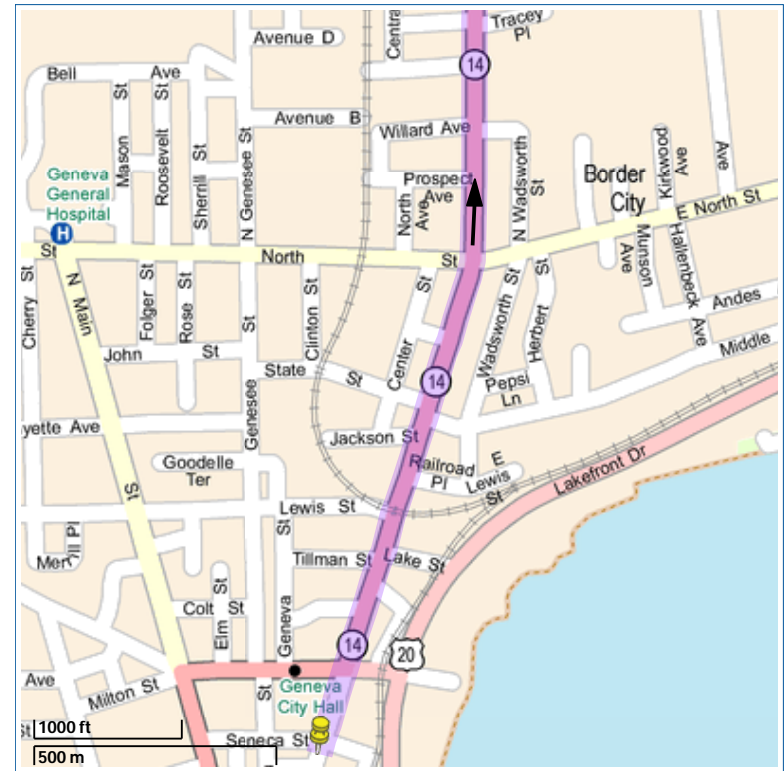
Directions

Continuing to Geneva, New York

Remaining Distance: A short distance.
 Traveled on This Map: A short distance.

367.Go STRAIGHT on EXCHANGE STREET. Drive for 0.1 miles.

368.You have reached Geneva, New York

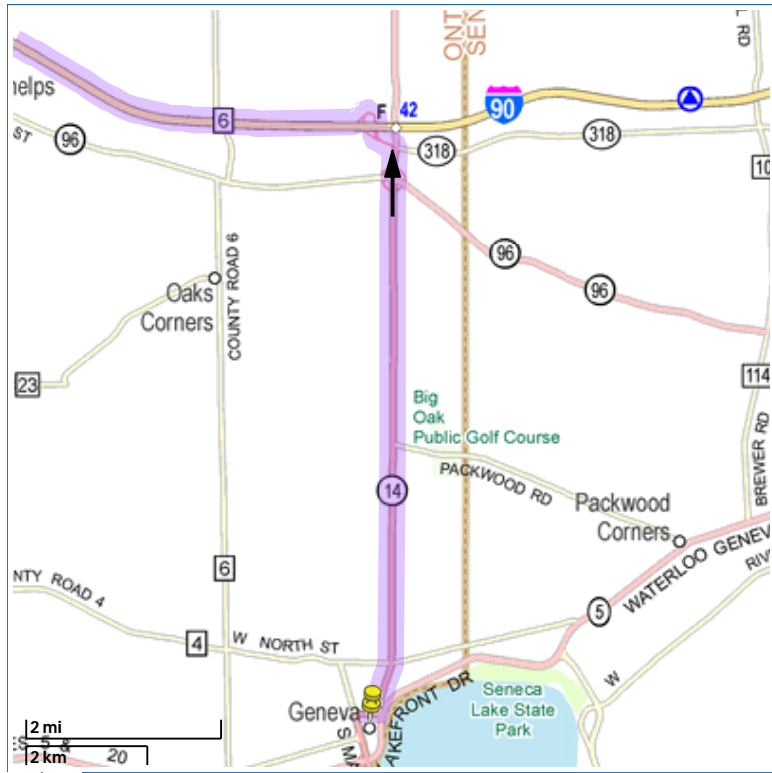


Directions

Geneva, New York to Niagara Falls, Niagara Falls, NY

Total Distance: 121.3 miles (195.2km)
 Time: 1 hrs., 58mins.
 Traveled on This Map: 1.0 miles (1.6km)

369.Start out heading NORTH on S EXCHANGE STREET towards FRANKLIN STREET. Drive for 1.1 miles.



Directions

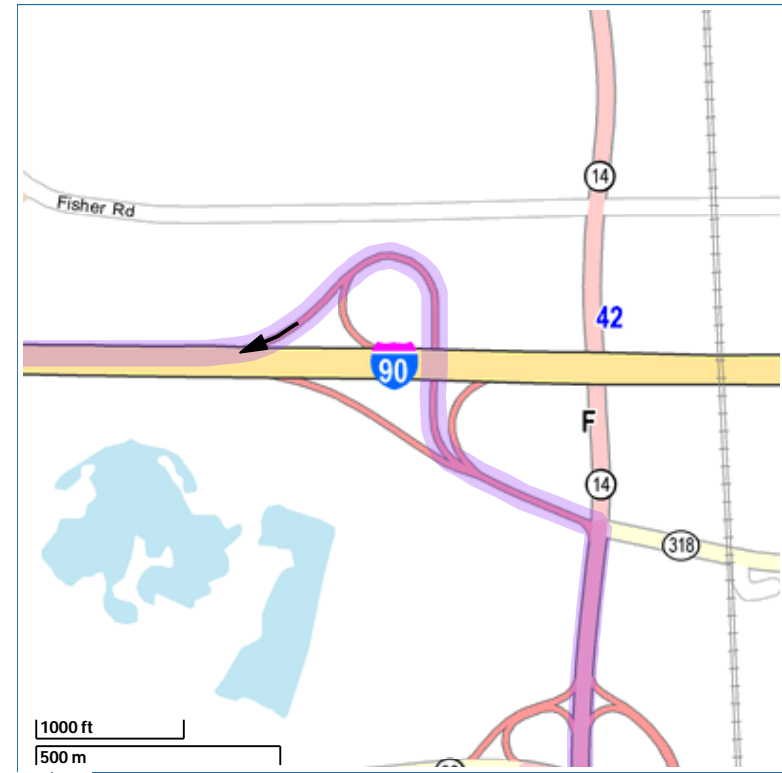
Continuing to Niagara Falls, Niagara Falls, NY

Remaining Distance: 120.3 miles (193.6km)

Traveled on This Map: 5.0 miles (8.0km)

370.S EXCHANGE STREET becomes LYONS ROAD. Drive for 1.3 miles.

371.LYONS ROAD becomes RT-14. Drive for 3.3 miles.



Directions

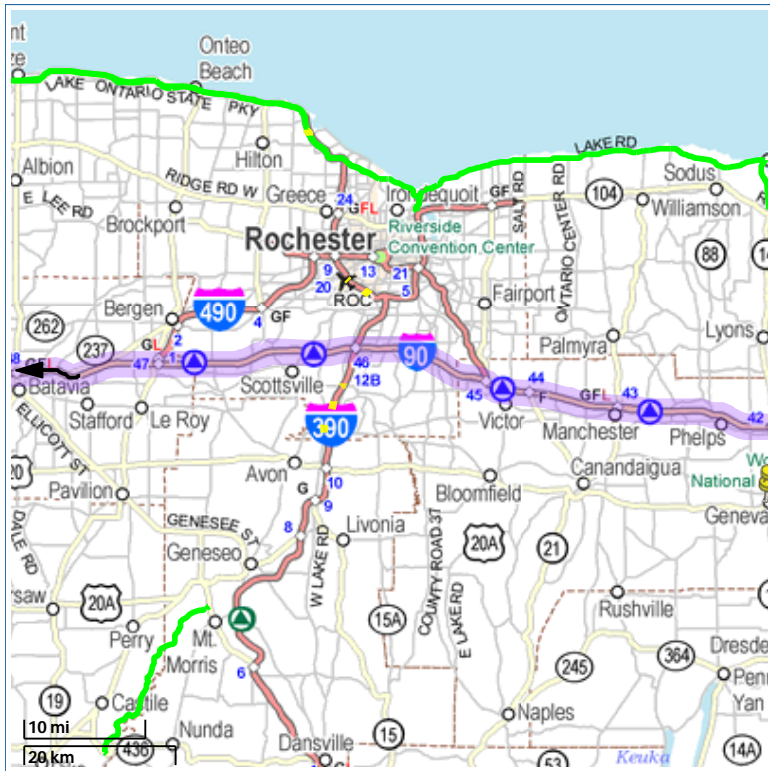
Continuing to Niagara Falls, Niagara Falls, NY

Remaining Distance: 115.3 miles (185.6km)

Traveled on This Map: 0.8 miles (1.3km)

372.Take exit on your LEFT towards I-90 / NEW YORK STATE THRUWAY / RT-14 N / SODUS POINT / LYONS. Drive for 0.1 miles.

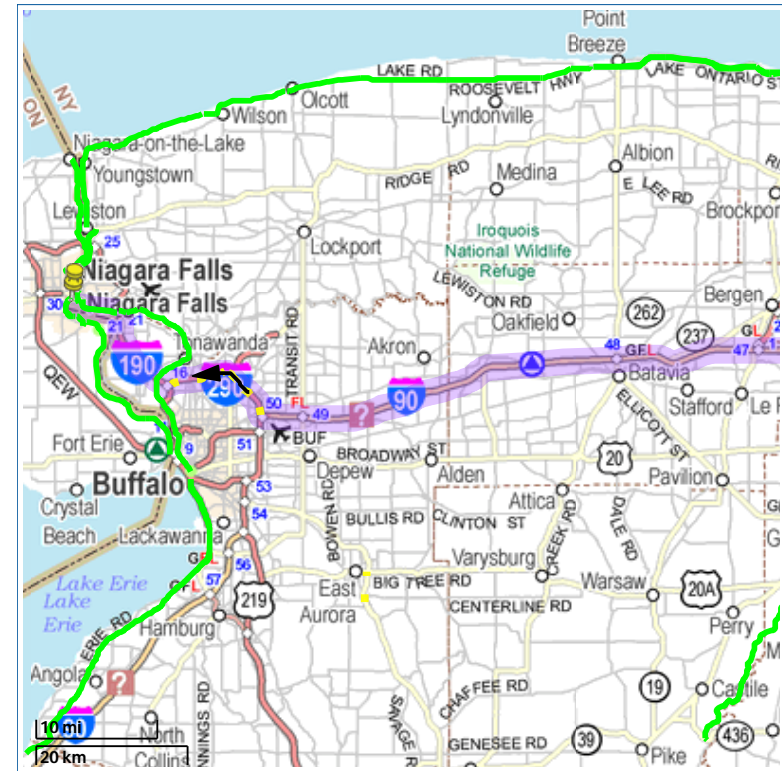
373.Keep SLIGHT LEFT at the fork towards I-90 W. Drive for 92.5 miles.



Directions

Continuing to Niagara Falls, Niagara Falls, NY
 Remaining Distance: 114.6 miles (184.4km)
 Traveled on This Map: 62.9 miles (101.2km)

373a. Continue along route



Directions

Continuing to Niagara Falls, Niagara Falls, NY
 Remaining Distance: 51.7 miles (83.2km)
 Traveled on This Map: 37.5 miles (60.3km)

374. Take exit number 50 on your RIGHT to get on I-290 W towards I-290 / NIAGARA FALLS. Drive for 9.6 miles.



Construction Info

» Construction/delays possible: I-290; from I-90 to I-190

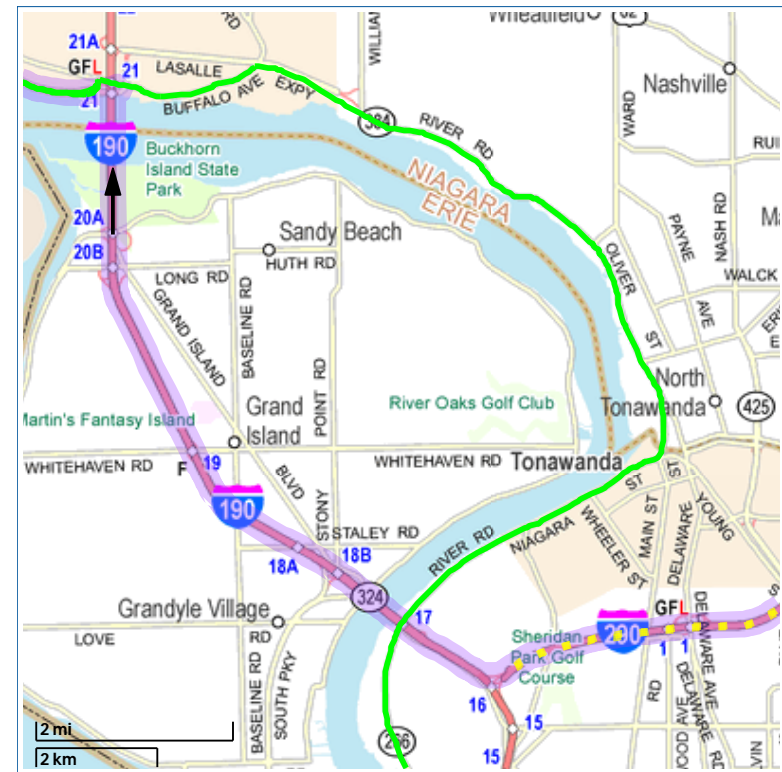
(continued on next page)

(continued from previous page)



Advisory

» Expect delays during morning and afternoon rush hours: I-90 at the junction of I-290.



Directions

Continuing to Niagara Falls, Niagara Falls, NY

Remaining Distance: 14.2 miles (22.9km)

Traveled on This Map: 9.8 miles (15.8km)

375. Take I-190 N on your RIGHT towards NIAGARA FALLS. Drive for 7.7 miles.



Construction Info

» Construction/delays possible: I-290; from I-90 to I-190

(continued on next page)

(continued from previous page)



Bridge and Ferry

- » Buffalo--Grand Island, NY: South Grand Island Bridge. Toll collected northbound. Car \$1, commercial vehicle \$4.25. Commercial rates apply for vehicles over 7ft.6in. in height.
- » Grand Island--Niagara Falls, NY: North Grand Island Bridge. No toll northbound. Car \$1, commercial vehicle \$4.25. Commercial rates apply to vehicles over 7ft. 6in. in height.



See detailed TripTik Scenic Information after the last Map/Directions page



Directions

Continuing to Niagara Falls, Niagara Falls, NY

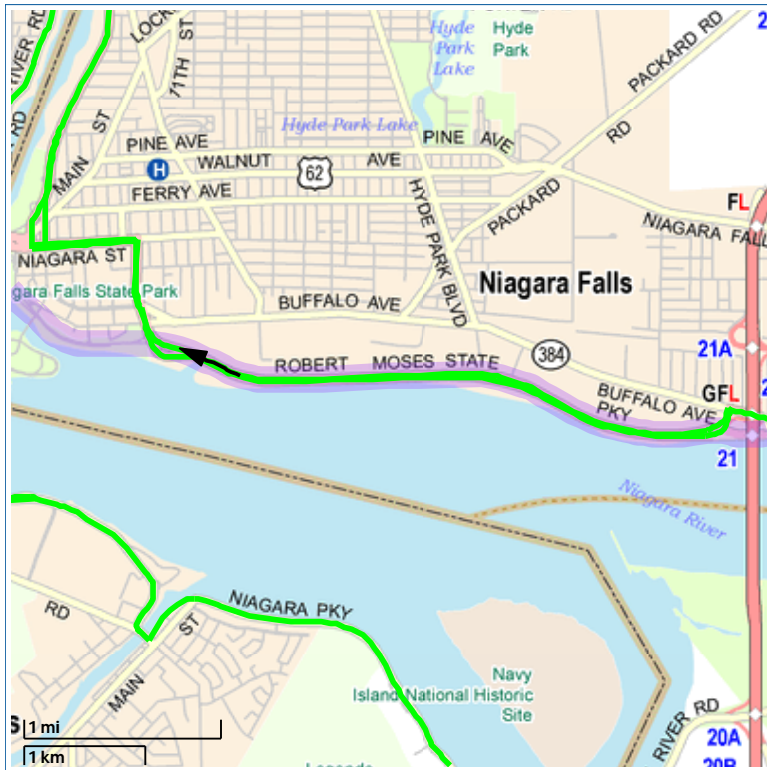
Remaining Distance: 4.4 miles (7.1km)

Traveled on This Map: 1.1 miles (1.8km)



376. Take exit number 21 on your RIGHT towards R. MOSES PKWY / RT-384 / BUFFALO AVE. Drive for 0.1 miles.

377. Keep SLIGHT RIGHT at the fork towards ROBERT MOSES STATE PARKWAY N towards R. MOSES PKWY / STATE PARK / AMERICAN FALLS. Drive for 3.2 miles.



See detailed TripTik Scenic Information after the last Map/Directions page



Directions

Continuing to Niagara Falls, Niagara Falls, NY

Remaining Distance: 3.4 miles (5.5km)

Traveled on This Map: 2.3 miles (3.7km)



377a.Continue along route



See detailed TripTik Scenic Information after the last Map/Directions page



Directions

Continuing to Niagara Falls, Niagara Falls, NY

Remaining Distance: 1.1 miles (1.8km)

Traveled on This Map: 2.5 miles (4.0km)



378.Keep SLIGHT LEFT at the fork towards PARK ENTRANCE. Drive for 0.7 miles.

379.Go STRAIGHT on an access street. Drive for a short distance.

380.Turn LEFT onto an access street towards TROLLEY LOOP. Drive for a short distance.

381.Turn RIGHT onto TROLLEY LOOP. Drive for 0.3 miles.

(continued on next page)

(continued from previous page)

- 382.You have reached Niagara Falls, Niagara Falls, NY
- 383.Travel 0.1 miles to reach destination.
- 384.Start out heading NORTH on TROLLEY LOOP towards PROSPECT STREET. Drive for 0.1 miles.
- 385.Turn SHARP RIGHT onto an access street. Drive for a short distance.
- 386.Turn LEFT onto an access street. Drive for a short distance.
- 387.Turn RIGHT onto an access street towards PROSPECT STREET. Drive for 0.1 miles.
- 388.Turn LEFT onto PROSPECT STREET. Drive for a short distance.
- 389.Turn SLIGHT RIGHT onto NIAGARA STREET. Drive for 0.6 miles.
- 390.Turn RIGHT onto RT-384 S. Drive for 0.3 miles.
- 391.Go STRAIGHT on JOHN B DALY BOULEVARD. Drive for 0.1 miles.
- 392.JOHN B DALY BOULEVARD becomes ROBERT MOSES STATE PARKWAY S. Drive for 3 miles.



See detailed TripTik Scenic Information after the last Map/Directions page



Directions

Continuing to Mercyhurst College, PA

Remaining Distance: 110.0 miles (177.0km)

Traveled on This Map: 2.9 miles (4.7km)



- 392a.Continue on ROBERT MOSES STATE PARKWAY S.



See detailed TripTik Scenic Information after the last Map/Directions page



Directions

Continuing to Mercyhurst College, PA

Remaining Distance: 107.1 miles (172.4km)

Traveled on This Map: 1.2 miles (1.9km)

393. Take exit on your LEFT towards I-190 / BUFFALO / LEWISTON. Drive for 0.1 miles.

394. Keep SLIGHT RIGHT at the fork towards I-190 S. Drive for 15.8 miles.

(continued on next page)

(continued from previous page)



Bridge and Ferry

» Grand Island--Niagara Falls, NY: North Grand Island Bridge. No toll northbound. Car \$1, commercial vehicle \$4.25. Commercial rates apply to vehicles over 7ft. 6in. in height.



Directions

Continuing to Mercyhurst College, PA
 Remaining Distance: 105.9 miles (170.4km)
 Traveled on This Map: 15.0 miles (24.1km)

394a.Continue along route



Bridge and Ferry

» Buffalo--Grand Island, NY: South Grand Island Bridge. Toll collected northbound. Car \$1, commercial vehicle \$4.25. Commercial rates apply for vehicles over 7ft.6in. in height.



Directions

Continuing to Mercyhurst College, PA
 Remaining Distance: 90.8 miles (146.1km)
 Traveled on This Map: 7.6 miles (12.2km)



See detailed TripTik Scenic Information after the last Map/Directions page

395.Take exit number 7 on your RIGHT to get on RT-5 W towards LACKAWANNA. Drive for 7.5 miles.



Directions

Continuing to Mercyhurst College, PA

Remaining Distance: 83.2 miles (133.9km)

Traveled on This Map: 1.2 miles (1.9km)

396.RT-5 W becomes LAKE SHORE ROAD. Drive for 0.4 miles.

397.Go STRAIGHT on ST FRANCIS DRIVE. Drive for 0.6 miles.

398.Go STRAIGHT on CAMP ROAD. Drive for 1.6 miles.



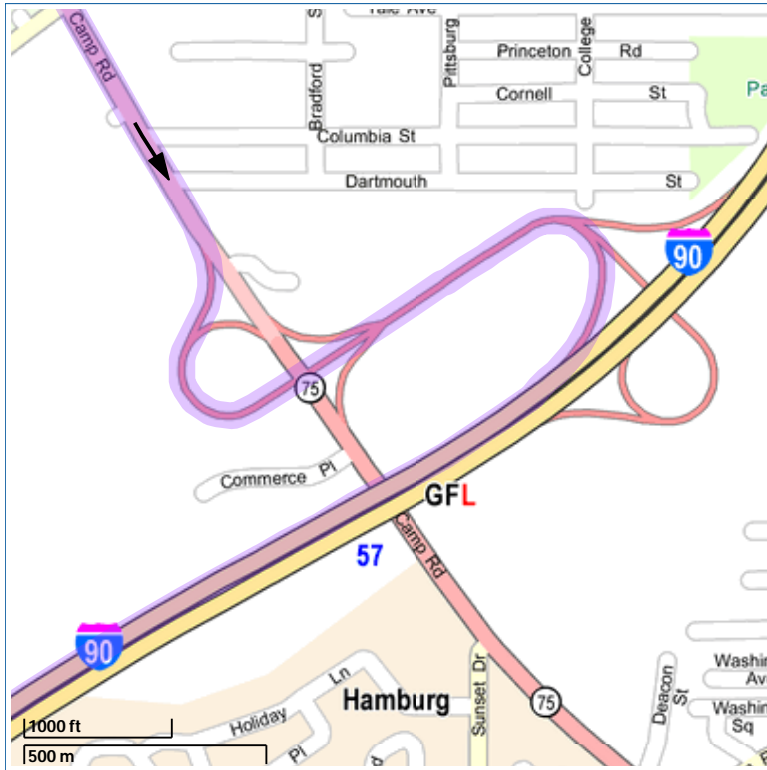
Directions

Continuing to Mercyhurst College, PA

Remaining Distance: 82.0 miles (132.0km)

Traveled on This Map: 1.5 miles (2.4km)

398a.Continue on CAMP ROAD.



Directions

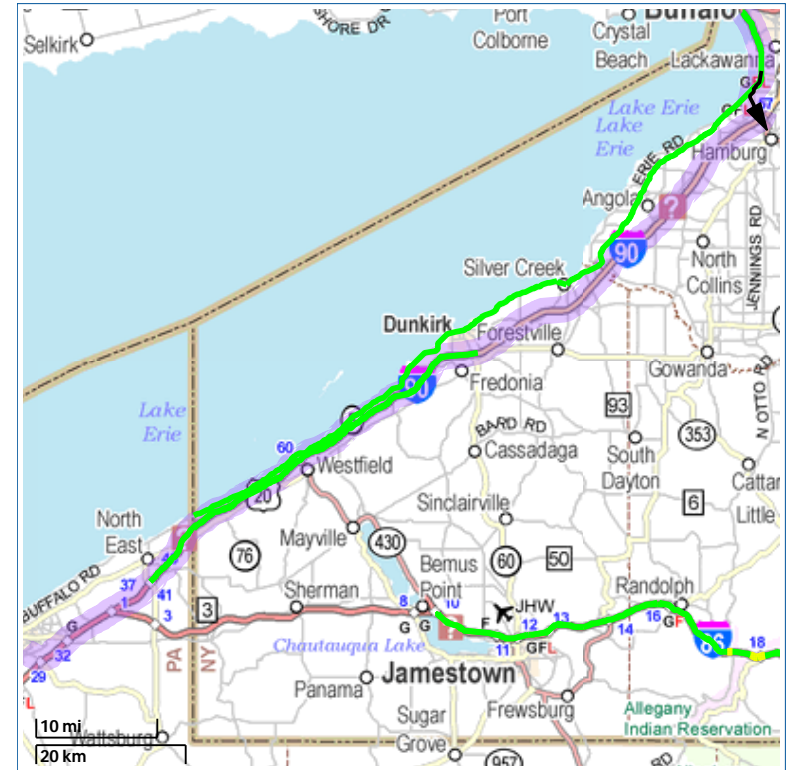
Continuing to Mercyhurst College, PA

Remaining Distance: 80.6 miles (129.7km)

Traveled on This Map: 1.5 miles (2.4km)

399. Take exit on your RIGHT towards I-90 / NEW YORK STATE THRUWAY. Drive for 0.8 miles.

400. Keep SLIGHT RIGHT at the fork towards I-90 W towards ERIE. Drive for 76.1 miles.



Directions

Continuing to Mercyhurst College, PA

Remaining Distance: 79.1 miles (127.3km)

Traveled on This Map: 75.8 miles (122.0km)



See detailed TripTik Scenic Information after the last Map/Directions page

400a. Continue along route

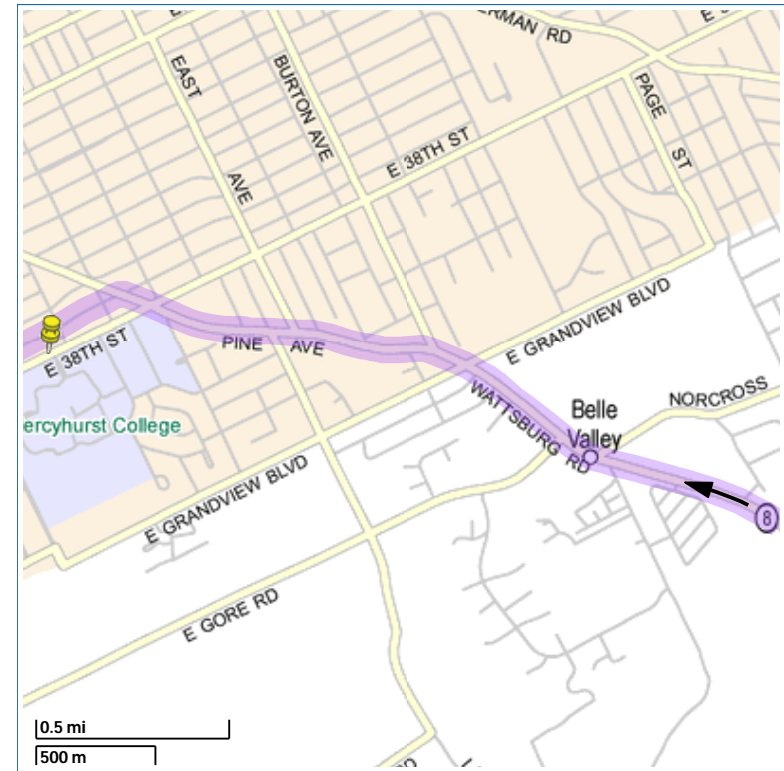


Directions

Continuing to Mercyhurst College, PA
 Remaining Distance: 3.3 miles (5.3km)
 Traveled on This Map: 1.3 miles (2.1km)

401. Take exit number 29 on your RIGHT towards PA-8 / HAMMETT / PARADE ST. Drive for 0.2 miles.

402. Turn RIGHT to get on PA-8 N. Drive for 2.5 miles.



Directions

Continuing to Mercyhurst College, PA
 Remaining Distance: 2.0 miles (3.2km)
 Traveled on This Map: 1.6 miles (2.6km)

402a. Continue on PA-8 N.



Directions

Continuing to Mercyhurst College, PA

Remaining Distance: 0.4 miles (0.6km)

Traveled on This Map: 0.4 miles (0.6km)

- 403. Turn SLIGHT LEFT onto E 37TH STREET. Drive for 0.3 miles.
- 404. Turn LEFT onto WALLACE STREET. Drive for a short distance.
- 405. Turn LEFT onto E 38TH STREET. Drive for 0.1 miles.
- 406. You have reached Mercyhurst College, PA



Directions

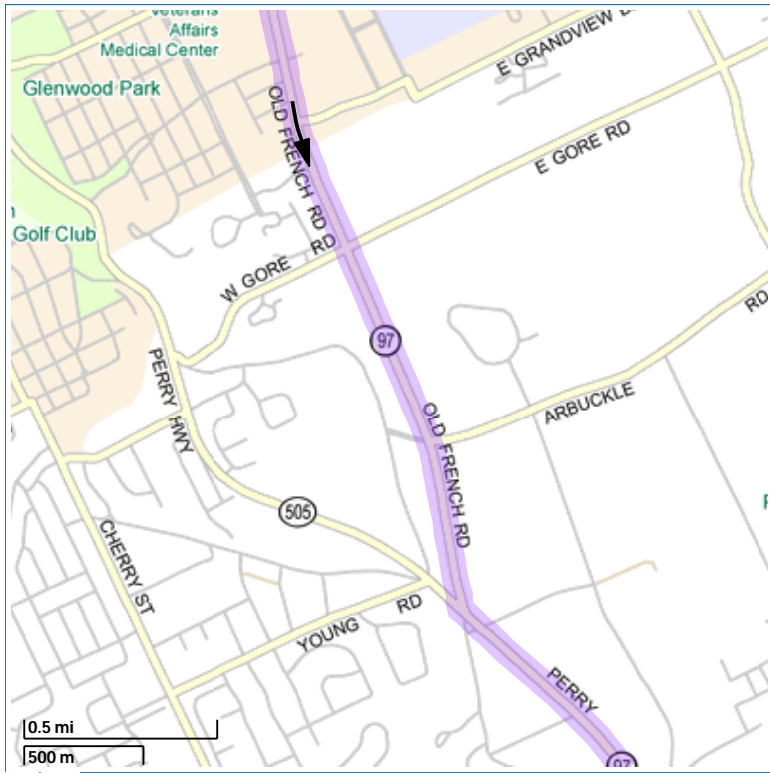
Mercyhurst College, PA to Cuyahoga Valley National Park, OH

Total Distance: 118.2 miles (190.2km)

Time: 1 hrs., 57mins.

Traveled on This Map: 1.2 miles (1.9km)

- 407. Start out heading NORTHEAST on E 38TH STREET towards MAIN DRIVE. Drive for a short distance.
- 408. Turn LEFT onto ASH STREET. Drive for a short distance.
- 409. Turn LEFT onto E 37TH STREET. Drive for 0.4 miles.
- 410. Turn LEFT onto OLD FRENCH ROAD. Drive for 1.8 miles.



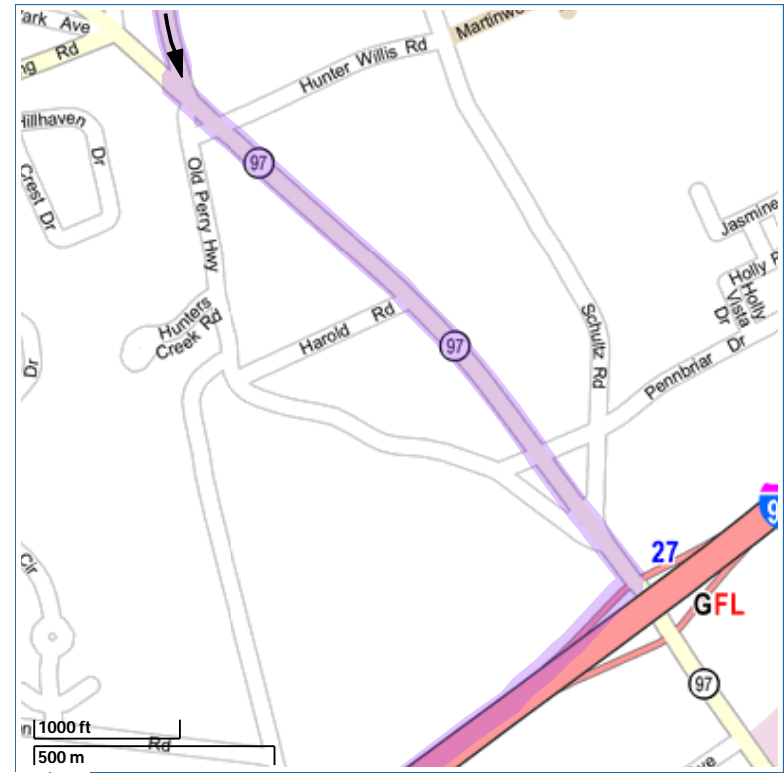
Directions

Continuing to Cuyahoga Valley National Park, OH

Remaining Distance: 117.0 miles (188.3km)

Traveled on This Map: 1.2 miles (1.9km)

410a.Continue on OLD FRENCH ROAD.



Directions

Continuing to Cuyahoga Valley National Park, OH


Remaining Distance: 115.8 miles (186.4km)

Traveled on This Map: 1.1 miles (1.8km)

411.Turn LEFT to get on PERRY HIGHWAY heading SOUTHEAST. Drive for 0.9 miles.

412.Take I-90 W on your RIGHT towards CLEVELAND. Drive for 81.4 miles.



 **Directions**
Continuing to Cuyahoga Valley National Park, OH
 Remaining Distance: 114.7 miles (184.6km)
 Traveled on This Map: 70.2 miles (113.0km)

412a.Continue on I-90 W.



Construction Info

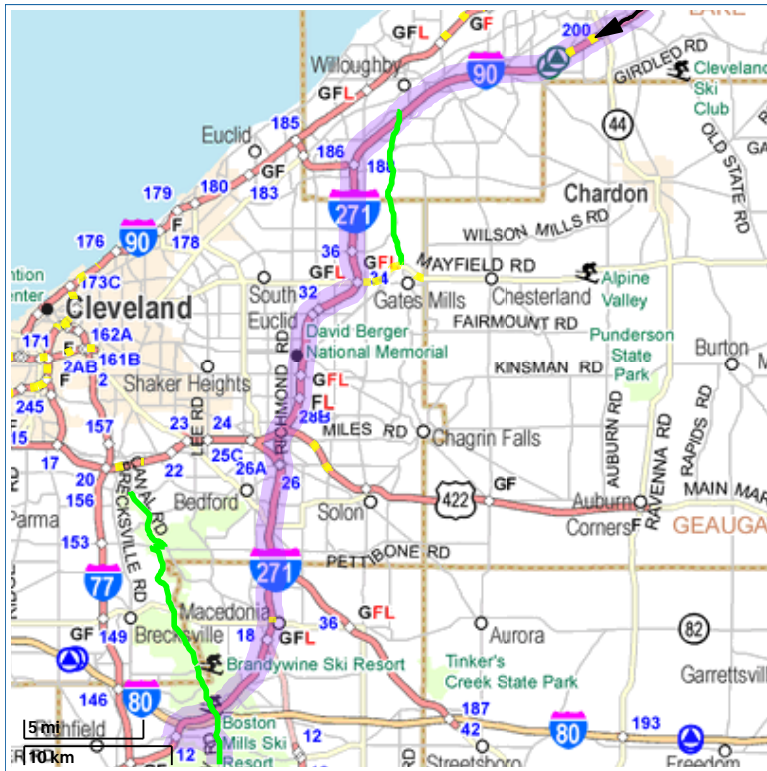
- » Construction/delays possible: I-90; from PA state line to Conneaut River Bridge
- » Construction/delays possible: I-90; from SR-11 to SR-45
- » Construction/delays possible: I-90; from Morley to Paine Rd


(continued from previous page)




Advisory

- » Expect delays during morning and afternoon rush hours: I-90 between SR-44 and SR-91

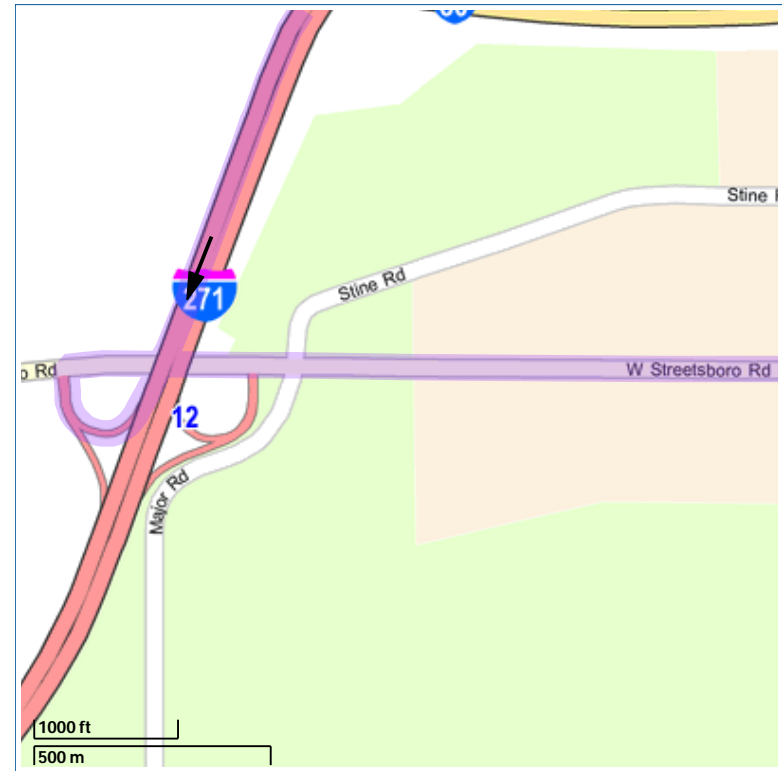



 **Directions**
Continuing to Cuyahoga Valley National Park, OH
 Remaining Distance: 44.5 miles (71.6km)
 Traveled on This Map: 39.1 miles (62.9km)

413. Turn SLIGHT LEFT onto I-271 S. Drive for 27.4 miles.

 **Advisory**

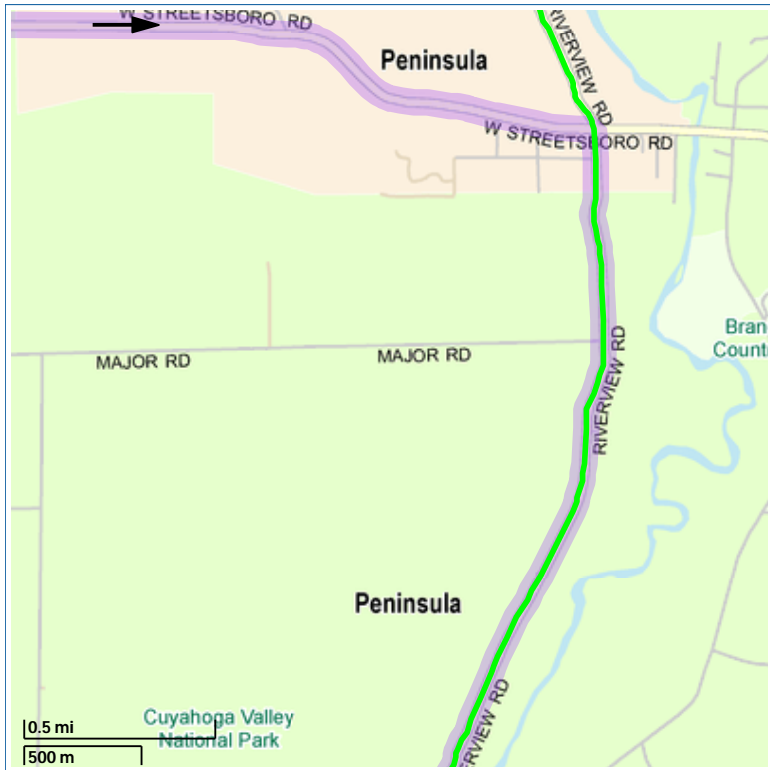
» Expect delays during morning and afternoon rush hours:
 I-90 between SR-44 and SR-91 Expect delays during morning and afternoon rush hours: I-480 between SR-14 and I-271, I-480 and I-271 Interchange Expect delays during summer weekends: I-271 @ SR-8 Interchange (Macedonia)



 **Directions**
Continuing to Cuyahoga Valley National Park, OH
 Remaining Distance: 5.4 miles (8.7km)
 Traveled on This Map: 1.1 miles (1.8km)

414. Take exit number 12 on your RIGHT towards OH-303 / RICHFIELD / PENINSULA. Drive for 0.3 miles.

415. Turn RIGHT onto W STREETSBORO ROAD. Drive for 2 miles.



See detailed TripTik Scenic Information after the last Map/Directions page



Directions

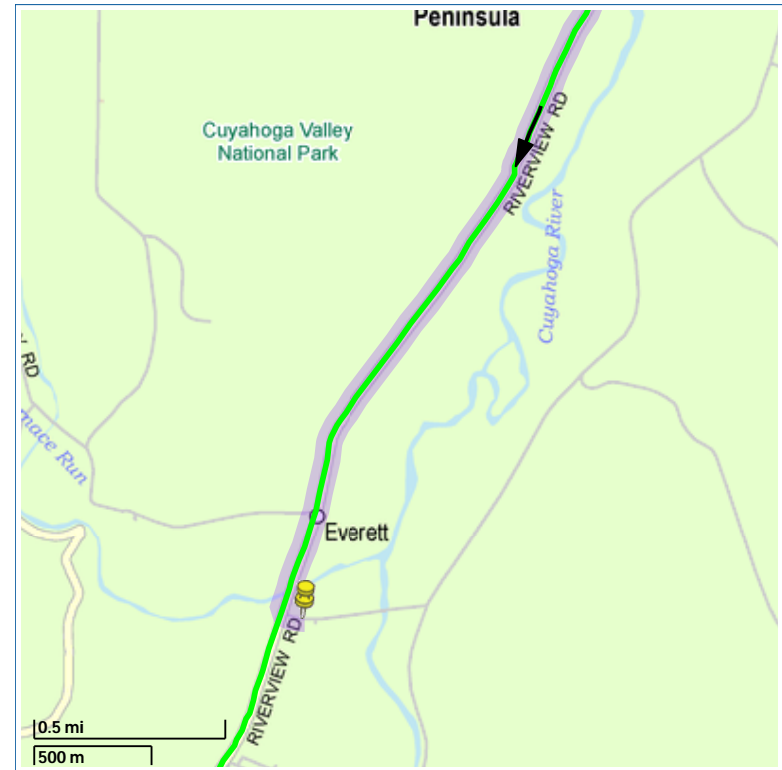
Continuing to Cuyahoga Valley National Park, OH

Remaining Distance: 4.3 miles (6.9km)

Traveled on This Map: 2.9 miles (4.7km)



416. Turn RIGHT onto RIVERVIEW ROAD. Drive for 3 miles.



See detailed TripTik Scenic Information after the last Map/Directions page



Directions

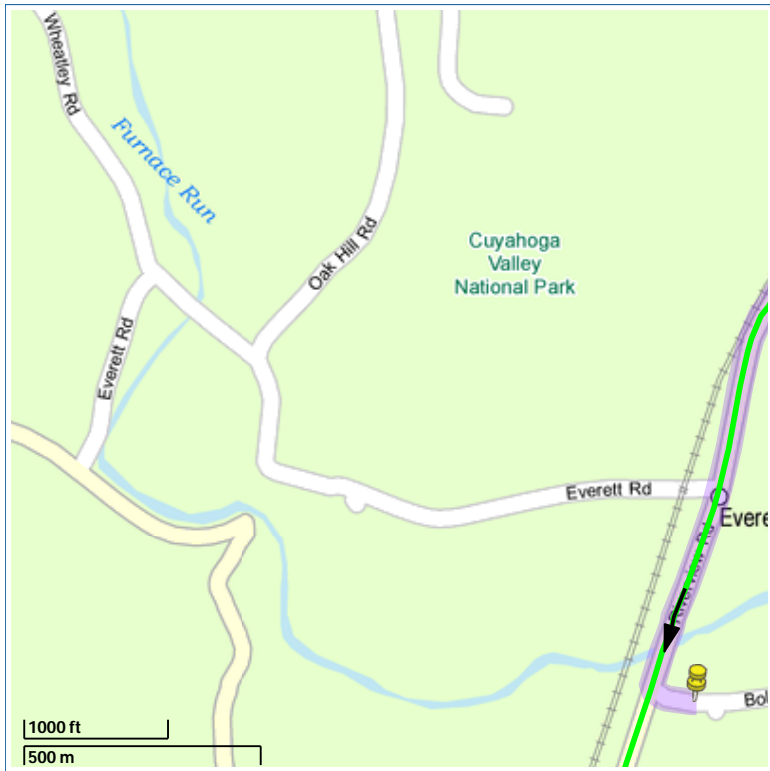
Continuing to Cuyahoga Valley National Park, OH

Remaining Distance: 1.4 miles (2.3km)

Traveled on This Map: 1.3 miles (2.1km)



416a. Continue on RIVERVIEW ROAD.



Directions

Continuing to Cuyahoga Valley National Park, OH

Remaining Distance: A short distance.
 Traveled on This Map: A short distance.

417. Turn LEFT onto BOLANZ ROAD. Drive for 0.1 miles.

418. You have reached Cuyahoga Valley National Park, OH



Directions

Cuyahoga Valley National Park, OH to Morrow, Ohio

Total Distance: 206.1 miles (331.7km)
 Time: 3 hrs., 12mins.

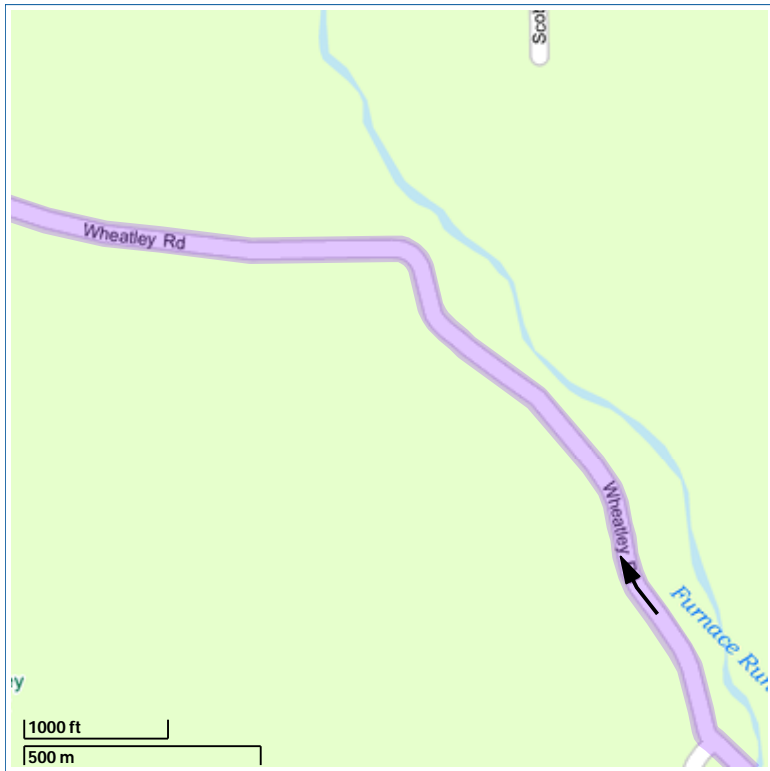
Traveled on This Map: 1.6 miles (2.6km)

419. Start out heading WEST on BOLANZ ROAD towards RIVERVIEW ROAD. Drive for 0.1 miles.

420. Turn RIGHT onto RIVERVIEW ROAD. Drive for 0.3 miles.

421. Turn LEFT onto EVERETT ROAD. Drive for 0.9 miles.

422. Go STRAIGHT on WHEATLEY ROAD. Drive for 3 miles.



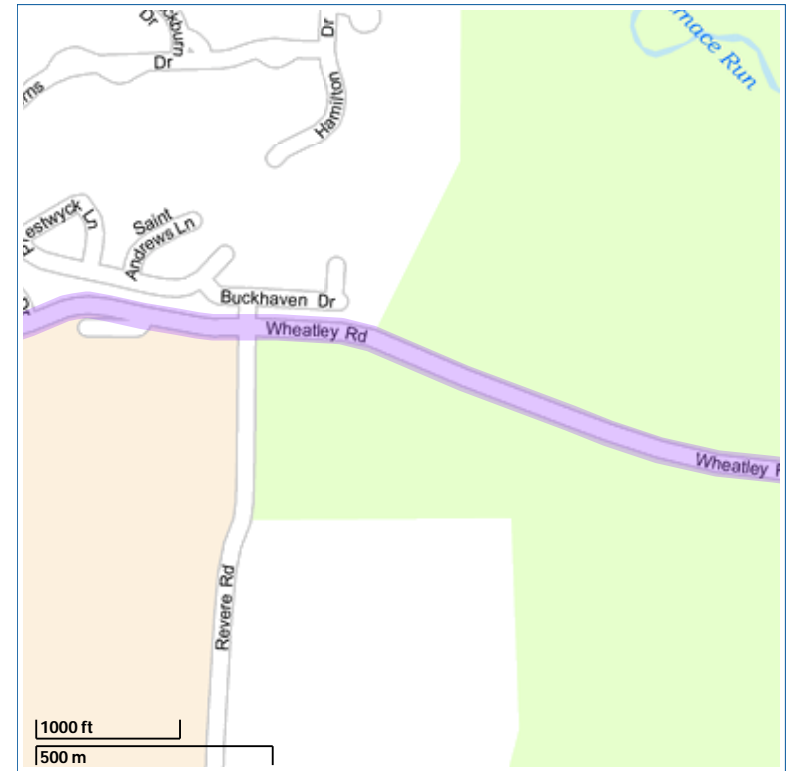
Directions

Continuing to Morrow, Ohio

Remaining Distance: 204.5 miles (329.1km)

Traveled on This Map: 0.8 miles (1.3km)

422a.Continue on WHEATLEY ROAD.



Directions

Continuing to Morrow, Ohio

Remaining Distance: 203.7 miles (327.8km)

Traveled on This Map: 1.0 miles (1.6km)

422b.Continue on WHEATLEY ROAD.



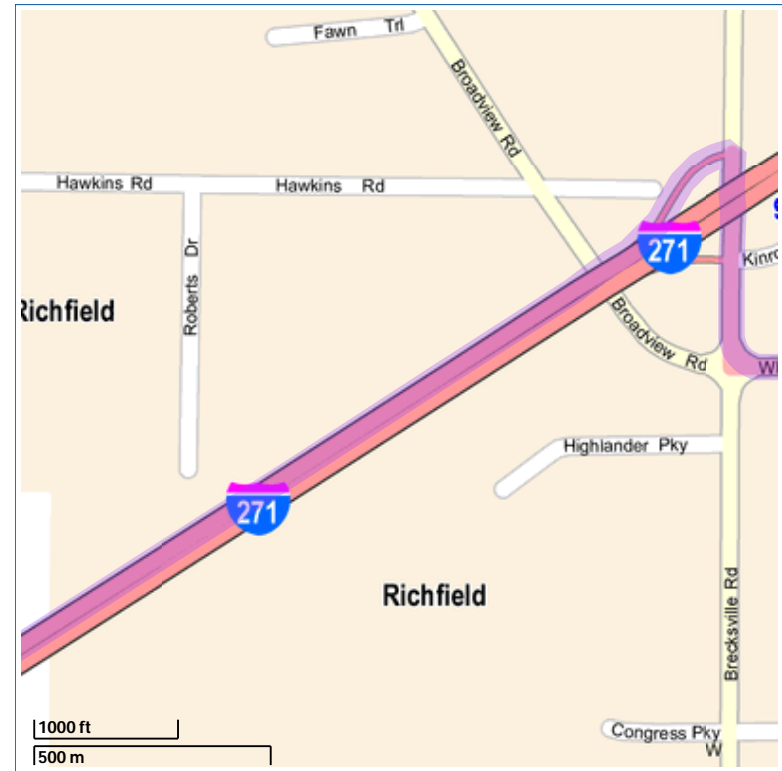
Directions

Continuing to Morrow, Ohio

Remaining Distance: 202.7 miles (326.2km)

Traveled on This Map: 1.0 miles (1.6km)

422c. Continue on WHEATLEY ROAD.



Directions

Continuing to Morrow, Ohio

Remaining Distance: 201.7 miles (324.6km)

Traveled on This Map: 1.4 miles (2.3km)

423. Turn RIGHT onto BRECKSVILLE ROAD. Drive for 0.3 miles.

424. Turn LEFT to get on I-271 S towards COLUMBUS. Drive for 9.1 miles.



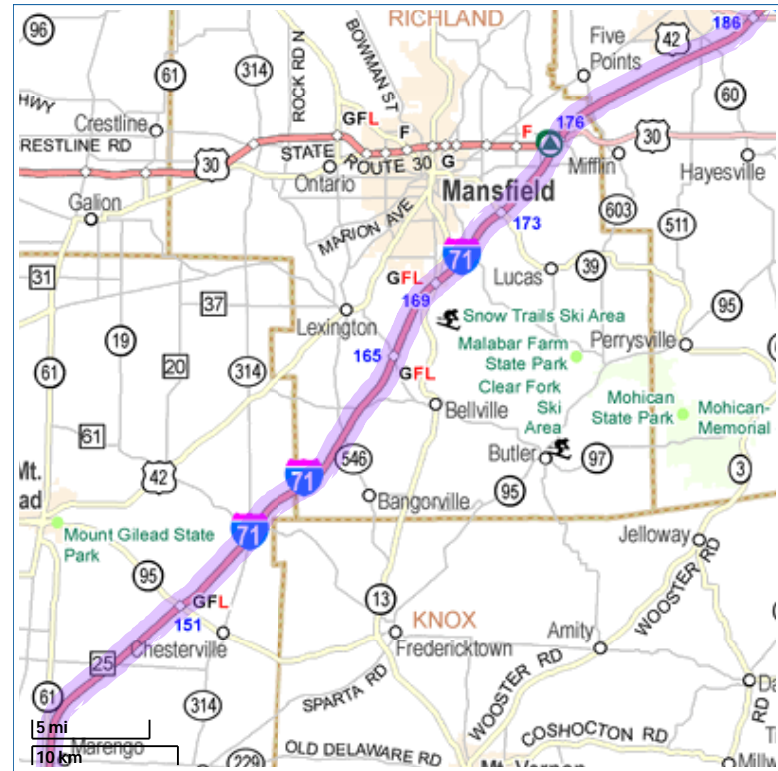
Directions

Continuing to Morrow, Ohio

Remaining Distance: 200.3 miles (322.3km)

Traveled on This Map: 42.7 miles (68.7km)

425. Take exit number 1 to get on I-71 S towards COLUMBUS. Drive for 112 miles.



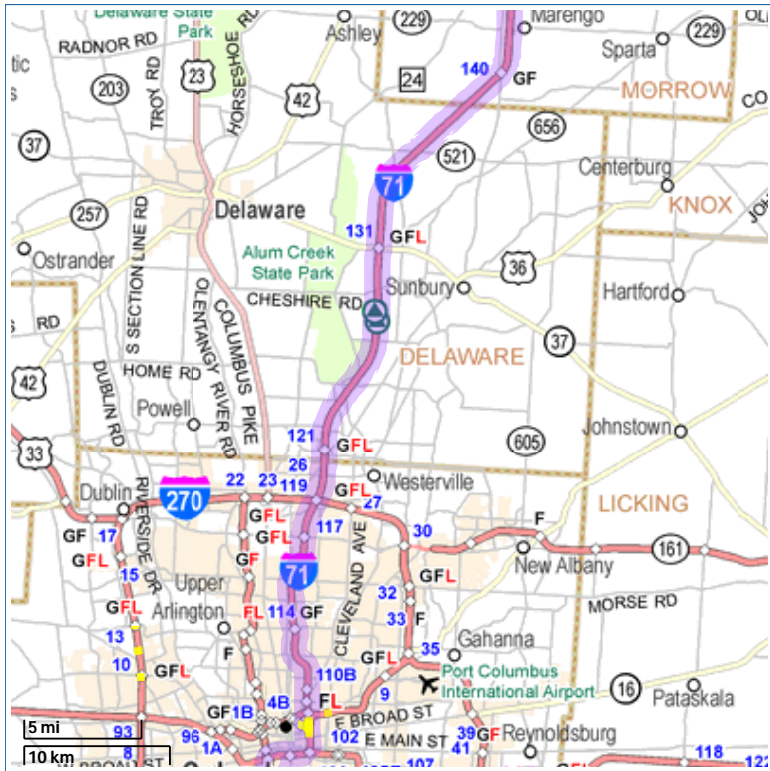
Directions

Continuing to Morrow, Ohio

Remaining Distance: 157.6 miles (253.6km)

Traveled on This Map: 43.6 miles (70.2km)

425a. Continue on I-71 S.



Directions

Continuing to Morrow, Ohio

Remaining Distance: 114.0 miles (183.5km)

Traveled on This Map: 36.1 miles (58.1km)

426. Take I-70 W on your RIGHT towards I-71 S / I-70 W / CINCINNATI / DAYTON. Drive for 1.6 miles.



Construction Info

» Construction/delays likely: I-71; I-670 Interchange Columbus Crossroads project

(continued on next page)


(continued from previous page)



Advisory


» Expect delays during morning and afternoon rush hours: I-71 at I-70 interchange
 Expect delays during morning and afternoon rush hours: I-70 at US-23 Interchange

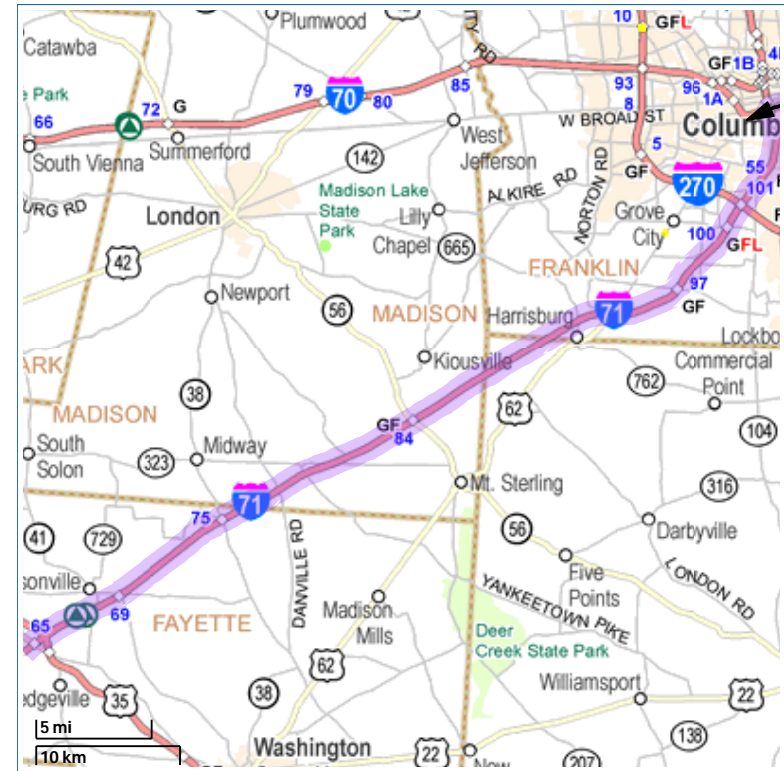



 **Directions**
Continuing to Morrow, Ohio
 Remaining Distance: 78.0 miles (125.5km)
 Traveled on This Map: 1.4 miles (2.3km)

427.Keep SLIGHT LEFT at the fork towards I-71 S. Drive for 0.1 miles.

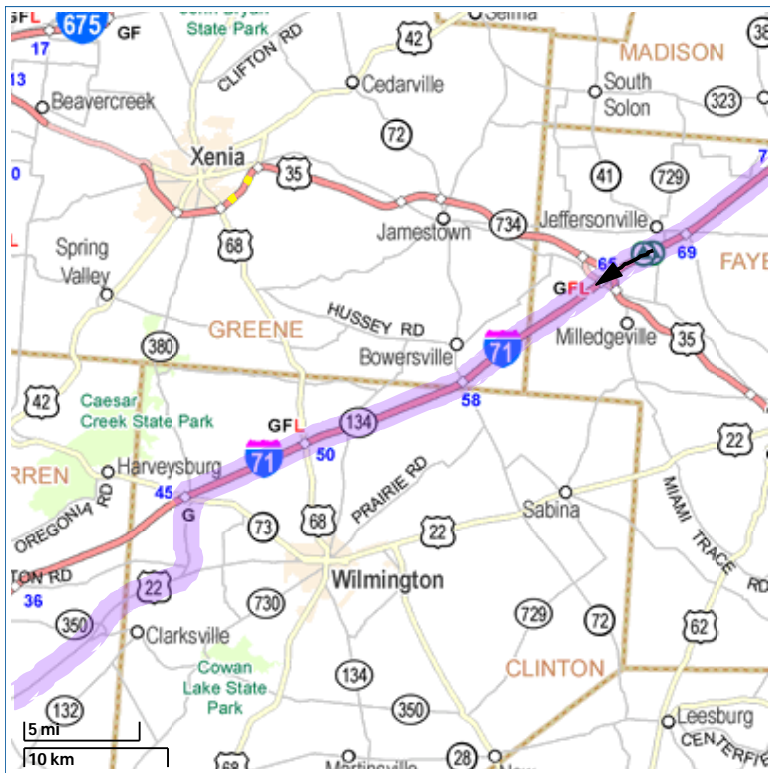
428.Stay STRAIGHT on I-71 S towards CINCINNATI. Drive for 60.8 miles.

 **Advisory**
 » Expect delays during morning and afternoon rush hours:
 SR-315 at I-70 Interchange



 **Directions**
Continuing to Morrow, Ohio
 Remaining Distance: 76.6 miles (123.3km)
 Traveled on This Map: 40.1 miles (64.5km)

428a.Continue on I-71 S.

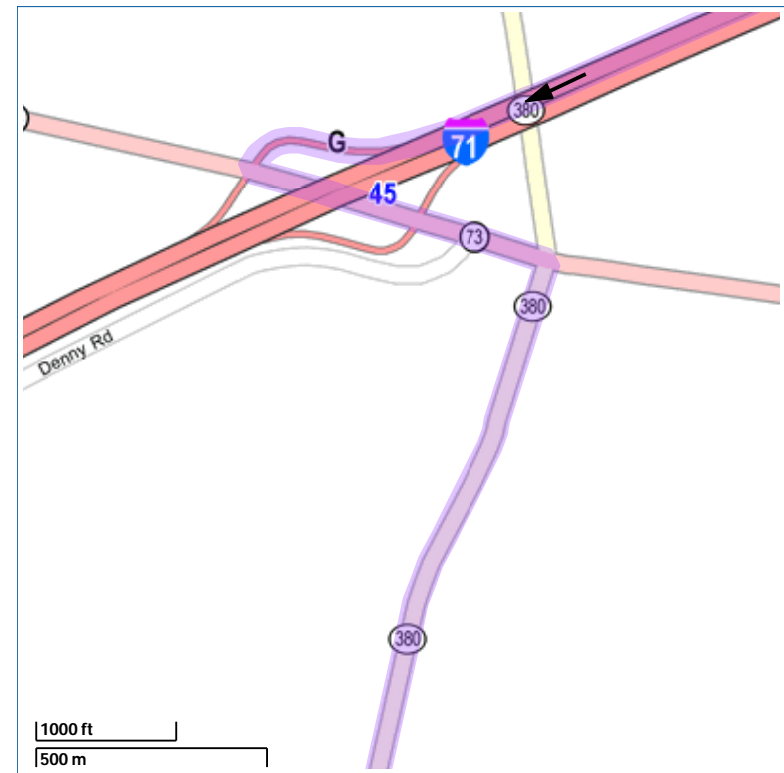


Directions

Continuing to Morrow, Ohio

Remaining Distance: 36.5 miles (58.7km)
 Traveled on This Map: 19.8 miles (31.9km)

428b. Continue on I-71 S.



Directions

Continuing to Morrow, Ohio

Remaining Distance: 16.8 miles (27.0km)
 Traveled on This Map: 1.3 miles (2.1km)

- 429. Take exit number 45 on your RIGHT towards OH-73 / WAYNESVILLE. Drive for 0.3 miles.
- 430. Turn LEFT to get on OH-73 heading EAST. Drive for 0.4 miles.
- 431. Turn RIGHT onto OH-380. Drive for 3.5 miles.



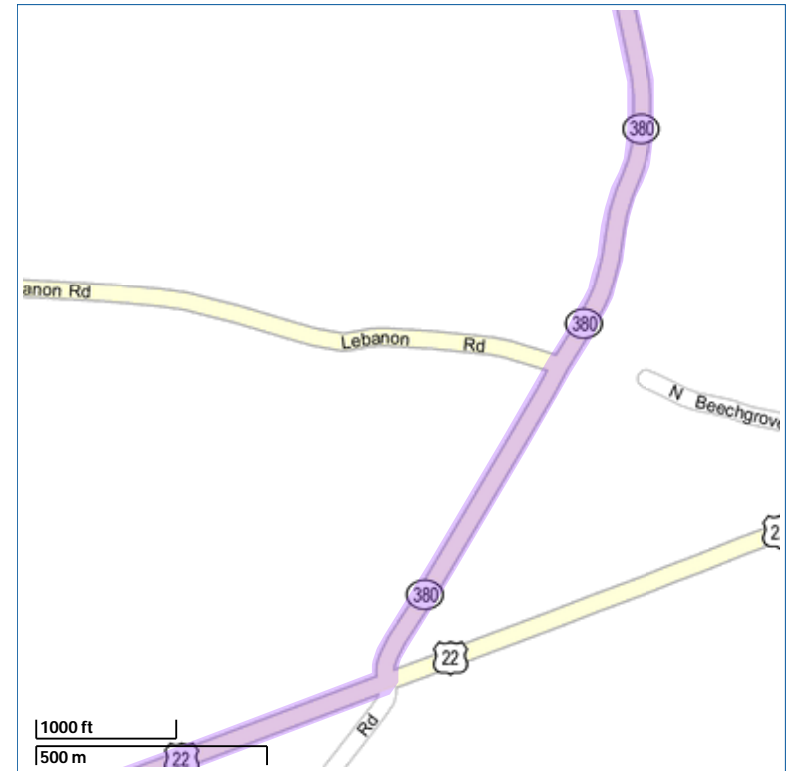
Directions

Continuing to Morrow, Ohio

Remaining Distance: 15.5 miles (24.9km)

Traveled on This Map: 2.0 miles (3.2km)

431a.Continue on OH-380.



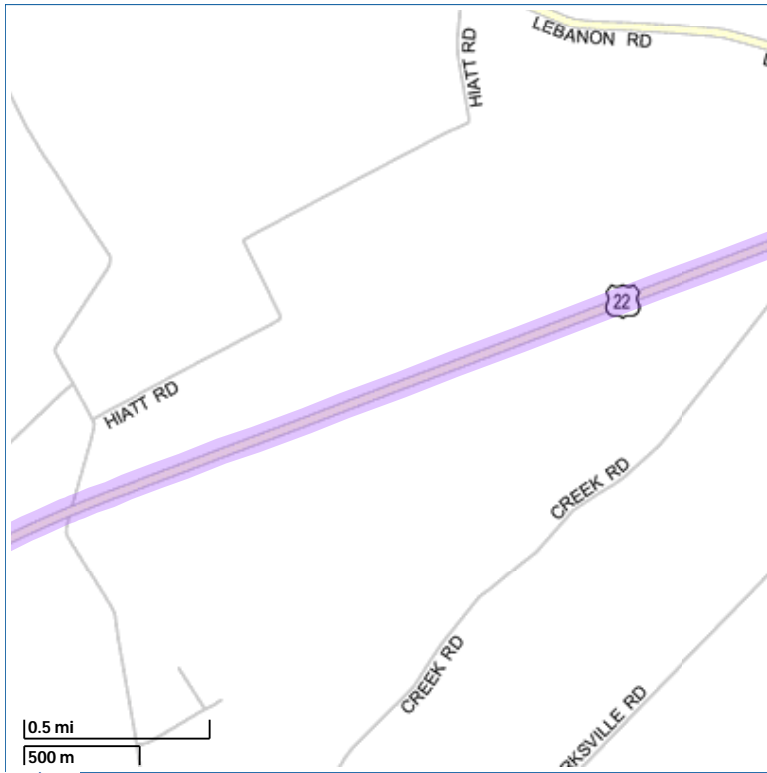
Directions

Continuing to Morrow, Ohio

Remaining Distance: 13.5 miles (21.7km)

Traveled on This Map: 1.3 miles (2.1km)

432.Turn RIGHT onto US-22. Drive for 12.4 miles.



Directions

Continuing to Morrow, Ohio

Remaining Distance: 12.2 miles (19.6km)

Traveled on This Map: 1.9 miles (3.1km)

432a.Continue on US-22.



Directions

Continuing to Morrow, Ohio

Remaining Distance: 10.4 miles (16.7km)

Traveled on This Map: 2.8 miles (4.5km)

432b.Continue on US-22.



Directions

Continuing to Morrow, Ohio

Remaining Distance: 7.5 miles (12.1km)

Traveled on This Map: 2.4 miles (3.9km)

432c.Continue on US-22.



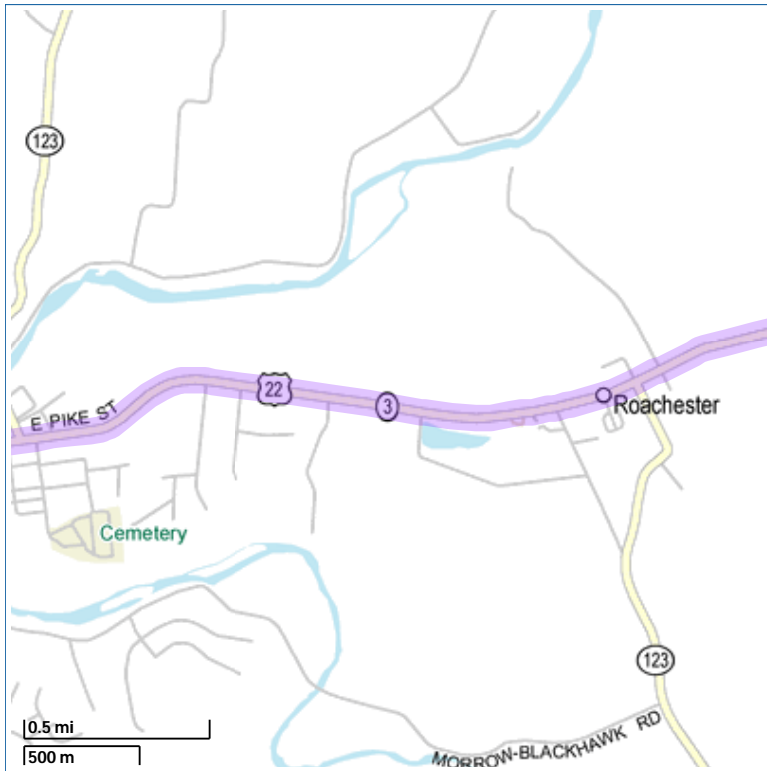
Directions

Continuing to Morrow, Ohio

Remaining Distance: 5.1 miles (8.2km)

Traveled on This Map: 2.2 miles (3.5km)

432d.Continue on US-22.



Directions

Continuing to Morrow, Ohio

Remaining Distance: 2.9 miles (4.7km)
 Traveled on This Map: 2.1 miles (3.4km)

432e.Continue on US-22.



Directions

Continuing to Morrow, Ohio

Remaining Distance: 0.9 miles (1.4km)
 Traveled on This Map: 0.9 miles (1.4km)

433.You have reached Morrow, Ohio



I-470

Location:
WV Border to I-70

Description:
Thick green forests and grassy pastures roll towards the West Virginia border like waves during high tide until it reaches the smooth line of the Ohio River. The sterling silver waters divide the two states, and provides a wonderful spot for a photograph. This relaxing drive gives you a flavor of the calming Ohio countryside.



Merritt Parkway

Location:
Bridgeport to NY Border

Description:
Slipping around curves and bends between Bridgeport and the New York State line, concentrations of trees cradle the road. In the fall, the trees burst with red, orange and yellow hues. For an enlightening side trip, stop in Westport at the Nature Center for Environmental Activities. With interactive exhibits for the entire family, this center entertains as it informs.



Chester Bowles Highway

Location:
I-95, exit 69 to Exit 13, Middletown

Description:
From the coast, to the center of the state, boulders edge up against leafy wooded glens, for a pretty drive. For the finest views of the Connecticut River, stop in Old Saybrook. Visit the town center for a terrific architectural tour. Stop at the historic gravesite of Venture Smith in East Haddam. The Prince from Guinea who was sold into slavery, later purchased his family's way out to freedom, and created a new life. Become inspired by his story along the Freedom Trail.

(continued on next page)

(continued from previous page)



SR 138

Location:
Newport to US 1

Description:
The tall bridge that delivers you over Narragansett Bay, allows fabulous views of the shining waters, and rocky shore. Two impressive forts face each other across the bay. The sheer size of Ft. Adams, and the cliff side location of Ft. Wetherill compel you to photograph their imposing presence. Each park contains numerous recreation activities. Visit painter Gilbert Stuart's birthplace at the location of the first snuff mill in the nation.



Interstate 95

Location:
Augusta to Sherman

Description:
The Penobscot River mirrors the byways' trek through hilly farm country, enhancing the quiet view with a splash of shining water. Museums and monuments, including the restored fort at Old Fort Western, anchor the state capital, Augusta, with a strong sense of history. This area extends as far back as 11,000 years ago when the land around the rivers was heavily populated by Native American tribes. Stand on the bank of the Kennebec River and feel the ancient history surround you.



SR 26

Location:
Bethel to Upton

Description:
Driving over the mountains of the Mahoosuc Range leads you to the densely wooded Grafton Notch State Park. Roaring waterfalls, and shining streams glisten amongst the rugged terrain and shady trees. Take a hike or a stroll to surround yourself in the stillness of the forest. Listen to the bird's whistle, and watch for the timid deer inside this quiet corner of Maine.

(continued on next page)

(continued from previous page)



US-2

Location:
Lancaster to Maine border

Description:
The foothills of the White Mountains are complemented by the white birch and maple forests that lead into many charming hamlets. Santa's Village, a delightful version of the North Pole, provides childhood delights, including a chance to see reindeer. With the Presidential Mountain Range bolstering the distant sky, wonder and magic seem right at home. For a more down to earth trek through the hills, take the New Hampshire Trail and encounter a busy beaver or timid doe.



I-89

Location:
US 4 to Chimney Corner

Description:
The Northfield Mountains wrap around the byway like an ancient fence, barely able to contain the bounty of fresh green grass, emerald evergreens, blushing pink flowers of spring, or brilliant red leaves of autumn. The quiet, tasteful architecture of the villages, including the state capital, Montpelier, look as if they were fashioned after perfect dollhouses from childhood. Lake Champlain glistens in the distance as you approach the active community of Burlington.



43rd Infantry Division Highway

Location:
Wilmington to Troy

Description:
A trek through the length of Vermont offers a wonderful and interesting drive. Weston is home to a monastery, country store, and theatre, which are open to enhance your journey through Vermont's diverse community. From the tasty tour of Ben and Jerry's Ice Cream Factory to the tantalizing aroma of apple cider brewing at Cold Hollow Cider Mill, a feast for the senses awaits you in Waterbury. For some of the best skiing in Vermont, stop in Stowe, and enjoy the famous runs and trails.

(continued on next page)

(continued from previous page)



SR 116

Location:
SR 2A/St. George to US 7/East Middlebury

Description:
In the foothills of the grand Green Mountain strand of the Appalachians, rich farmlands glide over the hills and valleys. Open vistas surround you with the figures of South and Robert Frost Mountain stretching to the sky in the distance. In Middlebury, the college offers an array of speakers, performers, and cultural attractions among this lovely mountain setting.



I-87

Location:
Plattsburgh to Glens Falls/Exit 19

Description:
The bustling town of Lake George introduces you to the lake with a multitude of activities, including a contingent of steam ships catered to leisure cruising, a city trolley, and a number of theme parks. This vibrant community contrasts with the slower, quieter pace of the Adirondack Mountains. Slipping through the Bouquet River Valley, the route highlights the quiet lakes, and gentle streams that cut through the forested mountains.



New York Seaway Trail

Location:
Lewiston (SR 18F/SR 104) to south Buffalo/SR 5

Description:
Rushing to the edge, the Niagara River flows next to the byway, through the city of Buffalo, creating delightful vistas past the trees. The city has a host of cultural and sightseeing spots of its own, including a pedestrian mall downtown. Follow the Niagara River to one of the seven natural wonders of the world, Niagara Falls. Spectacular views of the amazing waterfalls are available from every angle, to fully appreciate nature's majesty.

(continued on next page)

(continued from previous page)



New York Thruway

Location:
Pennsylvania border to Exit 59/Dunkirk

Description:
Neat rows of vineyards stripe the hilly terrain of the grape belt. The location near the shores of Lake Erie creates favorable conditions for grape and apple orchards. Stop by the town of Dunkirk for a historical look at the Dunkirk Historical Lighthouse and Veterans Park Museum. At the harbor, take a picture of the ships bobbing in the deep waters.



I-90

Location:
SR 89/Exit 41 to New York border

Description:
Over 40,000 acres of vineyards drape the area with neat rows of green vines, and in season luscious green and purple grapes. The Chautauqua wine country is popular for its wine and grape juice due to rich soil and moderating effects of Lake Erie. Behind the hills and pastures, Lake Erie stretches out for miles, creating a picturesque scene.



Canal Rd., Pleasant Valley Rd., Riverview Rd.

Location:
Rockside Road to Smith Road

Description:
The Cuyahoga Valley National Recreation Area is a year round paradise linking Cleveland and Akron. When winter snows frost the branches like tiers of a wedding cake, toboggan and ski runs at Brandywine thrive. As the flowers bloom in spring, turning into lush forests by summer, canoeing, hiking, and picnicking draw visitors to the beautiful park.

Trip Notes

BOOK NOW

STAY 3 SEPARATE TIMES & EARN A \$50 BEST WESTERN GIFT CARD

Stay with people who care.™

Best Western PLUS Best Western Premier Best Western

AAA Rewards Show Your Card & Save Preferred Hotel

Offer ends 8/9/13. Gift Card Expires 11/1/13.